



West Bengal

Assembly Factbook™

Khejuri Assembly Constituency



Key Electoral Data of Khejuri
Assembly Constituency (Vidhan Sabha)

West Bengal
Assembly FactbookTM
Khejuri Assembly Constituency



Khejuri Vidhan Sabha

Editor & Director

Dr. R.K. Thukral

Research Editor

Dr. Shafeeq Rahman

Compiled, Researched and Published by Datanet India Pvt. Ltd.

D-100, 1st Floor,

Okhla Industrial Area, Phase-I,
New Delhi- 110020.

Ph.: 91-11- 43580781-84

Email : support@indiastatpublications.com

Website : www.indiastatelections.com

Online Book Store :

www.indiastatpublications.com

Report No. : AFB/WB-215-0123

ISBN : 978-93-5293-710-3

First Edition : January, 2018

Sixth Updated Edition : January, 2023

Price : Rs. 11500/-

US\$ 310

© Datanet India Pvt. Ltd.

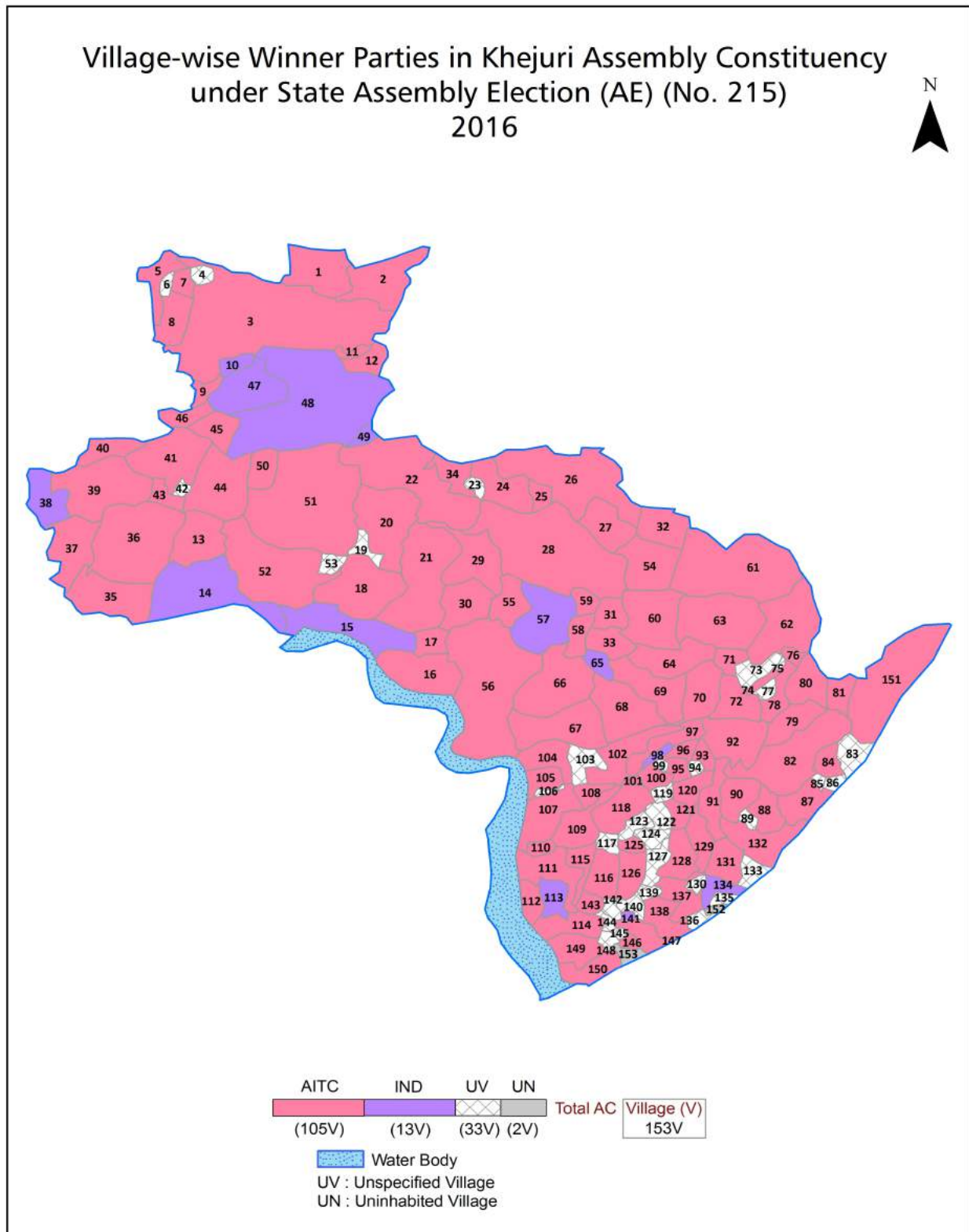
All rights reserved. No part of this book may be reproduced, stored in a retrieval system or transmitted in any form or by any means, mechanical photocopying, photographing, scanning, recording or otherwise without the prior written permission of the publisher. Please refer to Disclaimer at page no. 168 for the use of this publication.

Printed in India

Contents

No.	Particulars	Page No.
	Introduction	
1	Assembly Constituency - (Vidhan Sabha) at a Glance Features of Assembly as per Delimitation Commission of India (2008)	1-2
	Location and Political Maps	
2	Location Map Boundaries of Assembly Constituency - (Vidhan Sabha) in District Boundaries of Assembly Constituency under Parliamentary Constituency - (Lok Sabha) Village-wise Winner Parties- 2021, 2019, 2016, 2014, 2011 and 2009	3-10
	Administrative Setup (2011)	
3	District Sub-district Towns Villages Inhabited Villages Uninhabited Villages Village Panchayat Intermediate Panchayat	11-19
	Demographics (2011)	
4	Population Households Rural/Urban Population Villages by Population Size Sex Ratio (Total & 0-6 Years) Religious Population Social Population Literacy Rate	20-21
	Electoral Features	
5	Important Dates of Last Elections Held Electors by Gender Service Electors Voters Voters Turnout Polling Stations & Average Number of Electors per Polling Station Electors by Age Group Present Elected Representatives	22-27
	Historical Summary Election Results	
6	Vote Share of Major Parties Winning Margin (Number & Percentage) Polarity of Parties Summary Result of Assembly Segment of Parliamentary Elections 2019, 2014, 2009, 2004 and 1999 Summary Result of Assembly Elections 2021, 2016, 2011, 2006, 2001, 1996, 1991, 1987, 1982, 1977, 1972, 1971, 1969, 1967, 1962 and 1952	28-52
	Polling Station Level Election Results	
7	Name and Number of Polling Station 2021, 2019, 2016, 2014, 2011 and 2009 Polling Station-wise Electors, Voters & Voters Turnout 2021, 2019, 2016, 2014, 2011 and 2009 Polling Station wise Elections Results 2021, 2019, 2016, 2014, 2011 and 2009	53-148
	Share of Assembly Constituency	
8	Share of Assembly Constituency - (Vidhan Sabha) in State, District and Parliamentary Constituency - (Lok Sabha)	149
	Socio-Economic Amenities (2011)	
9	Access to Administrative Units Agricultural, Manufacturing and Industrial Commodities Demographic Indicators Education Health & Manpower Drinking Water Supply Sanitation Entertainment and Recreations Infrastructure Power Food Allocation Distribution and Marketing of Agriculture Commodities Infrastructure Transport and Road Infrastructure Communication Banking and Financial Services Land Use Irrigation Source	151-165
10	Abbreviation & Sources	166-167
11	Disclaimer	168

Location & Political Map



Administrative Setup

List of Village Panchayat & Intermediate Panchayat (Block) Name - 2011

Village Name	Village Panchayat Name	Intermediate Panchayat Name
Abdulla Chak	Nijkasba	Khejuri - II
Adampur	Nijkasba	Khejuri - II
Ajan Bari	Janka	Khejuri - II
Ajaya	Birbandar	Khejuri - I
Ali Chak	Birbandar	Khejuri - I
Aliamjad Chak	Kamarda	Khejuri - I
Alichak	Khejuri	Khejuri - II
Alipur	Nijkasba	Khejuri - II
Amjad Nagar Golak Patra	Kamarda	Khejuri - I
Andiram Chak	Nijkasba	Khejuri - II
Arak Bari	Khejuri	Khejuri - II
Bahar Ganja	Kalagechhia	Khejuri - I
Baj Bajia	Haria	Khejuri - I
Bajkul	Garbari-I	Bhagawanpur - II
Bali Chak	Kamarda	Khejuri - I
Baman Chak	Khejuri	Khejuri - II
Ban Basarya	Nijkasba	Khejuri - II
Bara Bari	Garbari-II	Bhagawanpur - II
Bara Garania	Nijkasba	Khejuri - II
Bara Kasha Phalia	Janka	Khejuri - II
Baratala	Baratala	Khejuri - II
Barka Saria	Khejuri	Khejuri - II
Battalya	Nijkasba	Khejuri - II
Bhupati Chak	Janka	Khejuri - II
Bikram Nagar	Lakshi	Khejuri - I
Boga	Nijkasba	Khejuri - II
Brindabanpur	Garbari-II	Bhagawanpur - II
Chak Arak Bari	Khejuri	Khejuri - II
Chalta Talya	Janka	Khejuri - II

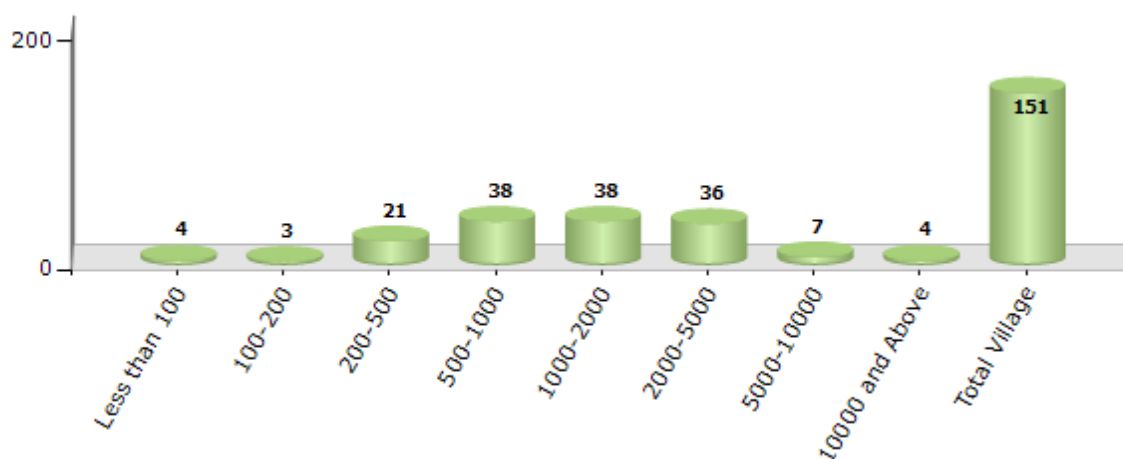
Contd....

Demographics

Number of Villages by Population Size - 2011

Less than 100	100-200	200-500	500-1000	1000-2000	2000-5000	5000-10000	10000 and Above	Total Village
4	3	21	38	38	36	7	4	151

Number of Villages by Population Size - 2011



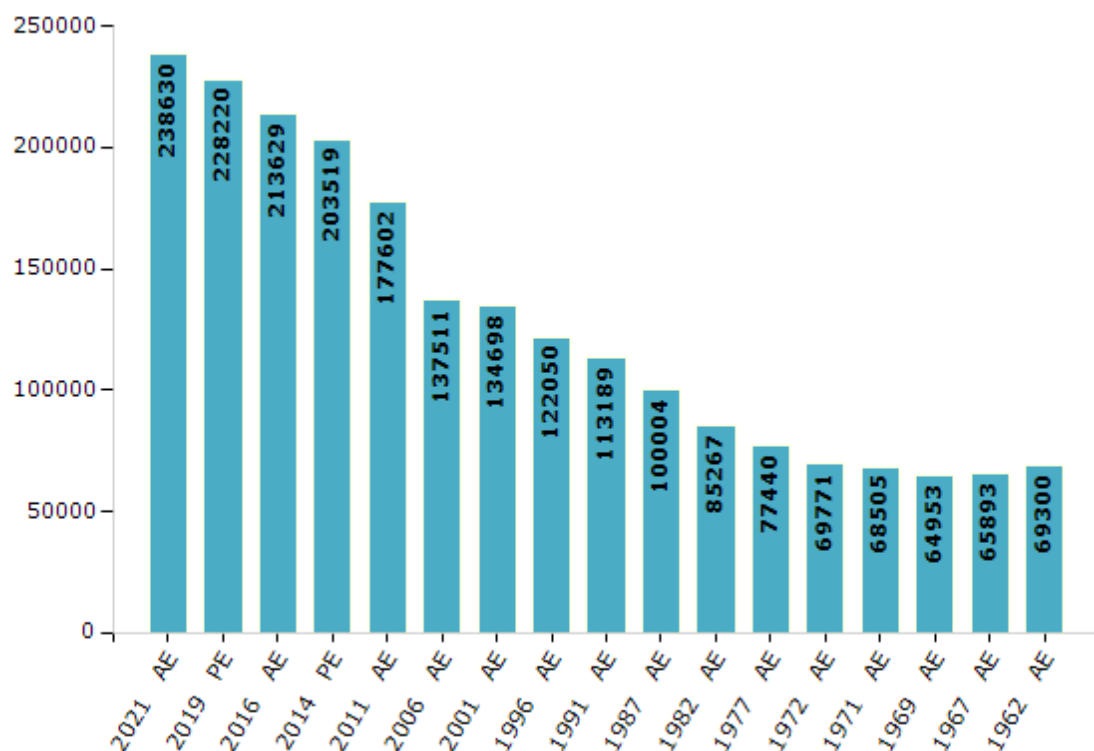
Electoral Features

Electors by Male & Female

Year	Male	Female	Others	Total
2021 AE	124110	114520	0	238630
2019 PE	118698	109521	1	228220
2016 AE	111250	102378	1	213629
2014 PE	105873	97646	0	203519
2011 AE	92491	85111	0	177602
2009 PE	-	-	-	-
2006 AE	69691	67820	-	137511
2004 PE	-	-	-	-
2001 AE	67869	66829	-	134698
1999 PE	-	-	-	-
1996 AE	62280	59770	-	122050

Year	Male	Female	Others	Total
1991 AE	58627	54562	-	113189
1987 AE	55117	44887	-	100004
1982 AE	44191	41076	-	85267
1977 AE	41146	36294	-	77440
1972 AE	36683	33088	-	69771
1971 AE	35979	32526	-	68505
1969 AE	33577	31376	-	64953
1967 AE	-	-	-	65893
1962 AE	-	-	-	69300
1957 AE	-	-	-	-
1952 AE	-	-	-	-

Number of Electors



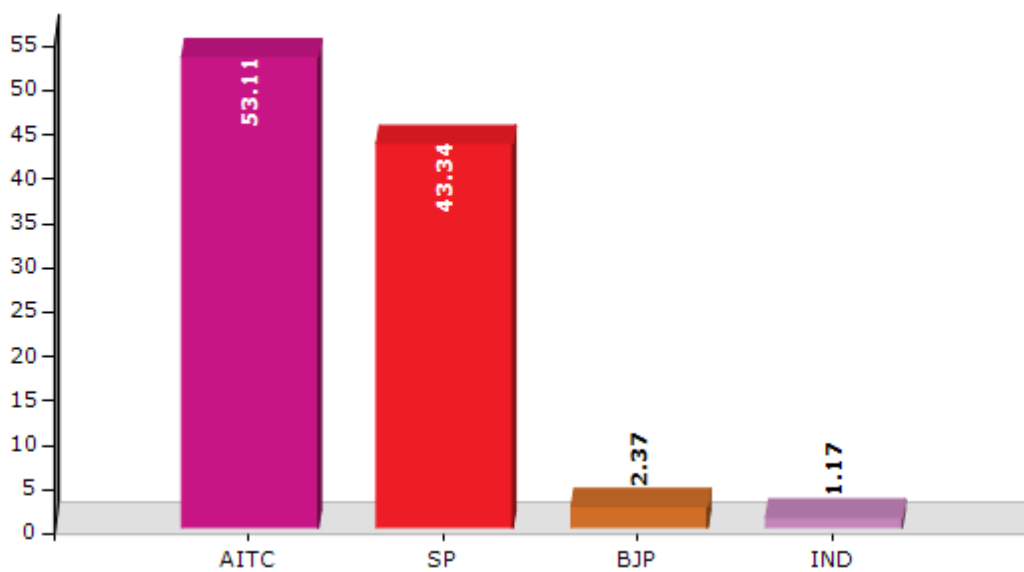
Note : AE : Assembly Election, PE : Assembly Segment of Parliamentary Election

Historical Summary Election Results

Summary Result of Assembly Election - 2011

Candidate Name	Party	Votes	Votes %
Ranajit Mondal	AITC	87833	53.11
Asim Kumar Mandal	SP	71673	43.34
Kalipada Mandal	BJP	3924	2.37
Sachchidananda Das	IND	1939	1.17

Votes Percentage of Top Parties - 2011



Polling Station Level Election Results

Number and Name of Polling Stations (PS) (2016)

Number of Polling Stations	Name of Polling Stations	Number of Polling Stations	Name of Polling Stations
1	Brindabanpur Primary School (Paschimangsha)	22	Jhinukkhali Board Pry. School
2	Brindabanpur Primary School (Purbangsha)	23	Purbachak Board Pry. School
3	Paschimchak Primary School	24	Purbachak Board Pry. School
4	Champakraychak Sailabala Primary School	25	D. Purbachak K.T. Pry. School
5	Garbari Primary School (Raypara)	26	Kakhuriabari Board Pry. School
6	Garbari Primary School (Raypara)	27	Kakhuriabari S.S. K
7	Garbari Primary School (Paschimangsha)	28	Madhusudanchak Board Pry. School
8	Bidyasagar Ssk	29	Madhusudanchak Atyaik Pry. School
9	Garbari Primary School (Purbangsha)	30	Debichak Board Primary School.
10	Garbari Bangshidhar Primary School	31	Mohati Debichak Siksha Niketan Room-1
11	Kshirishbari Stateplan Primary School	32	Mohati Board Primary School
12	Kshirishbari Stateplan Primary School	33	Benipur New Primary School Room-1
13	Maklashi Primary School	34	Mohati Matangini Ssk Room-1
14	Barabari Srikrishna High School	35	Mohati Primary School
15	Bajkul Board Pry. School	36	Kharar Board Primary School
16	Bajkul Janakalyan Sisksha Niketan	37	Heria Pruba Para New Primary Schoool
17	Bajkul Atyaik Pry. School	38	Heria Sri Gouranga New Primary School
18	Porachingra State Plan Pry. School	39	Heria Matangini Ssk
19	Porachingra Gobardhan A.Vidyapith	40	Heria Part Basic School Ghar-2
20	Tiorkhali Atyaik Pry. School	41	Shyamchak Board Primary School
21	Tiorkhali Board Pry. School	42	Jararnagar New Primary School

Contd....

Polling Station Level Election Results

Polling Station-wise Votes Secured by Overall Top Five Parties in Khejuri Assembly in Assembly Election (AE) under Kanthi Parliamentary Constituency in West Bengal (2016)

Number of Polling Station	Winner - Ranajit Mondal (AITC)	Runner-up - Asim Kumar Mandal (IND)	3rd - Patra Swadesh Ranjan (BJP)	4th - Raghunath Das (SP)	5th - Tapas Maiti (SUCI)	NOTA	Other	Total Votes Secured
36	581	341	109	17	31	12	0	1091
37	375	337	62	8	13	15	0	810
38	569	189	75	17	10	9	0	869
39	379	265	77	6	11	7	0	745
40	187	197	71	6	10	8	0	479
41	358	213	39	18	9	3	0	640
42	638	319	81	21	18	15	0	1092
43	444	302	107	21	24	17	0	915
44	315	268	98	8	10	9	0	708
45	290	228	69	14	5	6	0	612
46	386	291	86	7	9	8	0	787
47	395	279	42	10	10	10	0	746
48	425	426	106	16	26	19	0	1018
49	315	249	31	13	18	11	0	637
50	365	342	84	15	9	13	0	828
51	397	351	59	8	14	9	0	838
52	620	262	69	17	17	10	0	995
53	328	503	89	13	7	14	0	954
54	300	678	62	15	12	18	0	1085
55	208	329	106	9	10	9	0	671
56	145	343	48	10	7	7	0	560
57	394	286	45	14	10	10	0	759
58	254	510	33	22	13	18	0	850
59	308	258	45	22	9	10	0	652
60	394	227	54	17	18	9	0	719
61	297	512	52	12	5	18	0	896
62	304	279	29	7	4	8	0	631
63	240	256	44	13	2	5	0	560
64	444	333	84	24	20	8	0	913
65	412	404	69	17	6	23	0	931
66	288	264	49	13	9	8	0	631
67	235	273	48	6	6	5	0	573
68	312	338	52	10	4	10	0	726
69	232	331	26	12	10	5	0	616
70	244	287	62	8	7	10	0	618

Contd....

Polling Station Level Election Results

Winner, Runner-up and 3rd Party Position & Winning Margin According to Polling Stations in Khejuri Assembly in Assembly Election (AE) under Kanthi Parliamentary Constituency in West Bengal (2016)

Polling Station Number	Winner Party	Winner Votes (%)	Runner-up Party	Runner-up Votes (%)	Winning Margin Votes (%)	Third Party	Third Party Votes (%)	Other Votes (%)
75	AITC	500 (46.99)	IND (AKM)	420 (39.47)	80 (7.52)	BJP	104 (9.77)	40 (3.76)
76	AITC	492 (49.3)	IND (AKM)	388 (38.88)	104 (10.42)	BJP	68 (6.81)	50 (5.01)
77	AITC	242 (65.23)	IND (AKM)	89 (23.99)	153 (41.24)	BJP	21 (5.66)	19 (5.12)
78	IND (AKM)	275 (47.58)	AITC	236 (40.83)	39 (6.75)	BJP	37 (6.4)	30 (5.19)
79	AITC	660 (57.64)	IND (AKM)	308 (26.9)	352 (30.74)	BJP	100 (8.73)	77 (6.72)
80	AITC	413 (48.82)	IND (AKM)	307 (36.29)	106 (12.53)	BJP	90 (10.64)	36 (4.26)
81	AITC	363 (62.37)	IND (AKM)	153 (26.29)	210 (36.08)	BJP	42 (7.22)	24 (4.12)
82	AITC	484 (57.55)	IND (AKM)	205 (24.38)	279 (33.17)	BJP	89 (10.58)	63 (7.49)
83	AITC	401 (71.48)	IND (AKM)	111 (19.79)	290 (51.69)	BJP	26 (4.63)	23 (4.1)
84	AITC	636 (55.94)	IND (AKM)	335 (29.46)	301 (26.48)	BJP	93 (8.18)	73 (6.42)
85	IND (AKM)	688 (57.96)	AITC	359 (30.24)	329 (27.72)	BJP	67 (5.64)	73 (6.15)
86	AITC	422 (47.1)	IND (AKM)	341 (38.06)	81 (9.04)	BJP	91 (10.16)	42 (4.69)
87	IND (AKM)	264 (53.12)	AITC	191 (38.43)	73 (14.69)	BJP	26 (5.23)	16 (3.22)
88	AITC	518 (48.55)	IND (AKM)	484 (45.36)	34 (3.19)	BJP	32 (3)	33 (3.09)
89	AITC	294 (51.22)	IND (AKM)	199 (34.67)	95 (16.55)	BJP	46 (8.01)	35 (6.1)
90	AITC	412 (46.45)	IND (AKM)	349 (39.35)	63 (7.1)	BJP	78 (8.79)	48 (5.41)
91	IND (AKM)	353 (43.31)	AITC	298 (36.56)	55 (6.75)	BJP	99 (12.15)	65 (7.98)
92	IND (AKM)	290 (36.9)	AITC	288 (36.64)	2 (0.26)	BJP	135 (17.18)	73 (9.29)
93	IND (AKM)	445 (55.42)	AITC	249 (31.01)	196 (24.41)	BJP	64 (7.97)	45 (5.6)
94	IND (AKM)	389 (56.71)	AITC	179 (26.09)	210 (30.62)	BJP	85 (12.39)	33 (4.81)
95	AITC	365 (51.63)	IND (AKM)	187 (26.45)	178 (25.18)	BJP	99 (14)	56 (7.92)
96	AITC	403 (55.66)	IND (AKM)	178 (24.59)	225 (31.07)	BJP	93 (12.85)	50 (6.91)
97	AITC	466 (70.93)	IND (AKM)	101 (15.37)	365 (55.56)	BJP	58 (8.83)	32 (4.87)
98	AITC	471 (69.26)	IND (AKM)	131 (19.26)	340 (50)	BJP	37 (5.44)	41 (6.03)
99	AITC	319 (48.19)	IND (AKM)	217 (32.78)	102 (15.41)	BJP	105 (15.86)	21 (3.17)
100	AITC	444 (50.8)	IND (AKM)	283 (32.38)	161 (18.42)	BJP	109 (12.47)	38 (4.35)
101	AITC	525 (66.88)	IND (AKM)	202 (25.73)	323 (41.15)	BJP	18 (2.29)	40 (5.1)
102	AITC	579 (58.13)	IND (AKM)	283 (28.41)	296 (29.72)	BJP	90 (9.04)	44 (4.42)
103	AITC	623 (60.66)	IND (AKM)	183 (17.82)	440 (42.84)	BJP	172 (16.75)	49 (4.77)
104	AITC	437 (61.03)	IND (AKM)	181 (25.28)	256 (35.75)	BJP	52 (7.26)	46 (6.42)
105	AITC	429 (56.37)	IND (AKM)	238 (31.27)	191 (25.1)	BJP	56 (7.36)	38 (4.99)
106	AITC	496 (55.48)	IND (AKM)	312 (34.9)	184 (20.58)	BJP	52 (5.82)	34 (3.8)
107	AITC	251 (42.04)	IND (AKM)	245 (41.04)	6 (1)	BJP	72 (12.06)	29 (4.86)
108	IND (AKM)	404 (43.91)	AITC	372 (40.43)	32 (3.48)	BJP	104 (11.3)	40 (4.35)
109	AITC	458 (47.76)	IND (AKM)	407 (42.44)	51 (5.32)	BJP	60 (6.26)	34 (3.55)
110	AITC	543 (53.87)	IND (AKM)	349 (34.62)	194 (19.25)	BJP	80 (7.94)	36 (3.57)
111	AITC	307 (58.81)	IND (AKM)	120 (22.99)	187 (35.82)	BJP	70 (13.41)	25 (4.79)

Contd....

Socio-Economic Amenities - Rural

Access to Education Facilities

Particulars	Number of Villages (% of Population)				
	Available	Not Available	If Not Available (Distance of Nearest Facility)		
			A	B	C
Govt. Primary School	143 (99)	8 (1)	0 (0)	0 (0)	0 (0)
Private Primary School	8 (6)	143 (94)	0 (0)	0 (0)	0 (0)
Govt. Middle School	50 (63)	101 (37)	45 (16)	6 (1)	4 (1)
Private Middle School	6 (10)	145 (90)	2 (0)	0 (0)	0 (0)
Govt. Secondary School	37 (54)	114 (46)	63 (23)	6 (4)	4 (1)
Private Secondary School	3 (4)	148 (96)	4 (1)	2 (1)	0 (0)
Govt. Senior Secondary School	17 (22)	134 (78)	62 (37)	20 (10)	6 (2)
Private Senior Secondary School	0 (0)	151 (100)	2 (0)	3 (1)	0 (0)
Govt. Arts and Science Degree College	1 (1)	150 (99)	18 (21)	45 (24)	25 (11)
Private Arts and Science Degree College	0 (0)	151 (100)	1 (0)	5 (1)	1 (0)
Govt. Engineering College	0 (0)	151 (100)	5 (2)	7 (8)	53 (27)
Private Engineering College	0 (0)	151 (100)	1 (1)	1 (0)	16 (6)
Govt. Medicine College	0 (0)	151 (100)	2 (1)	2 (1)	64 (32)
Private Medicine College	0 (0)	151 (100)	0 (0)	2 (1)	8 (4)
Govt. Management Institute	0 (0)	151 (100)	2 (2)	1 (0)	64 (29)
Private Management Institute	0 (0)	151 (100)	2 (1)	0 (0)	13 (14)
Govt. Polytechnic	0 (0)	151 (100)	1 (2)	5 (4)	76 (49)
Private Polytechnic	0 (0)	151 (100)	0 (0)	0 (0)	6 (2)
Govt. Vocational Training School/ITI	4 (5)	147 (95)	11 (5)	4 (2)	55 (33)
Private Vocational Training School/ITI	0 (0)	151 (100)	3 (1)	0 (0)	2 (2)
Govt. Non Formal Training Centre	8 (8)	143 (92)	7 (2)	1 (1)	21 (9)
Private Non Formal Training Centre	0 (0)	151 (100)	1 (0)	0 (0)	3 (2)
Govt. School For Disabled	1 (1)	150 (99)	1 (2)	0 (0)	21 (10)
Private School For Disabled	0 (0)	151 (100)	1 (1)	0 (0)	11 (8)
Government Others	7 (5)	144 (95)	0 (0)	0 (0)	0 (0)
Private Others	1 (1)	150 (99)	0 (0)	0 (0)	0 (0)

Note : Distance A : Less than 5 km; B : Between 5-10 km; C : 10+ km.; Source : Data Analysis is based on 2011 Census.

DISCLAIMER

The Terms of Use and Disclaimer of Datanet India Private Limited (hereinafter referred to as "Datanet") for use of this analysis report of **Khejuri Assembly Constituency (Khejuri Vidhan Sabha)** :-

1. **Assembly Factbook™** is a Registered Trade Mark owned by Datanet.
2. All the maps are sketched and graphical representation only and have not been drawn to the scale and also not to represent the actual geographical area or boundary of the unit.
3. The data for the aforesaid analysis is based on authentic sources and has been culled from the various publications of Census, CSO and NSSO for district and block level data, various central and state government departments, Central & State Elections Commissions and the concerned Returning Officers' releases, Electoral Rolls, Election results and allied publications, internal assessment, surveys, estimates and analysis. Therefore, certain adjustment of data at micro level may have been done to arrive closer to the macro data.
4. Data have been provided on an "As Is" and "As AVAILABLE" basis
5. The colours shown in the maps or diagram and charts of a particular party, alliance or AC are indicative and do not represent them.
6. This publication which includes maps, sheets, graphs and data would be the property under copyright of Datanet only. The user may use these for its internal study, analysis and research purposes. It's public display, re-selling or any commercial uses by the user are not allowed.
7. Datanet has taken due care and caution in compilation and processing of data and allied information, but does not guarantee the accuracy, adequacy or completeness of any information/analysis and will be not responsible for any errors or omissions or for the results obtained from the use of such information/analysis.
8. All the contents for the publication have been culled from various authentic sources and Datanet reasonably believes such sources to be reliable, but does not make any representations, express or implied as to the accuracy or fitness of use of such information. The information or contents of the information/analysis do not constitute advice and should not be relied upon in making (or refraining from making) any decision. Any reliance placed upon the information provided by Datanet is the sole responsibility and strictly at the user's risk.
9. In no event will Datanet be liable for any damages (including, without limitation, damages for loss of business projects, or loss of profits) arising in contract, tort or otherwise from the use of or inability to use any of its contents, or from any action taken (or refrained from being taken) as a result of using the analysis or any of its contents. Datanet its directors, owners, editors, officials, employees, distributor and agents or any associate will not be liable for any errors in the information contained or any consequences arising from the use of the contents of the provided information/analysis.
10. If any provision of these terms and conditions is held invalid or illegal or unenforceable for any reason by any court of competent jurisdiction, such provision shall be severed and the remainder of provisions of the terms and conditions shall continue in full force and effect as if the Term of Use had been executed with the invalid, illegal or unenforceable provision eliminated.
11. If there are any discrepancies in the information provided, please bring it to attention of Datanet for suitable rectification measures.

Buy Online This Complete Book At
Datanet India eBooks Store

www.indiastatpublications.com

or go directly at

[http://www.indiastatpublications.com/
Assembly_factbook/West_Bengal/Kanthi/ Khejuri](http://www.indiastatpublications.com/Assembly_factbook/West_Bengal/Kanthi/Khejuri)

 **india**stat**elections**

ISBN : 978-93-5293-710-3

