



West Bengal

Assembly Factbook™

Patashpur Assembly Constituency



Key Electoral Data of Patashpur
Assembly Constituency (Vidhan Sabha)

West Bengal

Assembly Factbook™

Patashpur Assembly Constituency



Patashpur Vidhan Sabha

Editor & Director

Dr. R.K. Thukral

Research Editor

Dr. Shafeeq Rahman

Compiled, Researched and Published by Datanet India Pvt. Ltd.

D-100, 1st Floor,

Okhla Industrial Area, Phase-I,
New Delhi- 110020.

Ph.: 91-11- 43580781-84

Email : support@indiastatpublications.com

Website : www.indiastatelections.com

Online Book Store :

www.indiastatpublications.com

Report No. : AFB/WB-212-0125

ISBN : 978-93-5293-838-4

First Edition : January, 2018

Eighth Updated Edition : January, 2025

Price : Rs. 11500/-

US\$ 310

© Datanet India Pvt. Ltd.

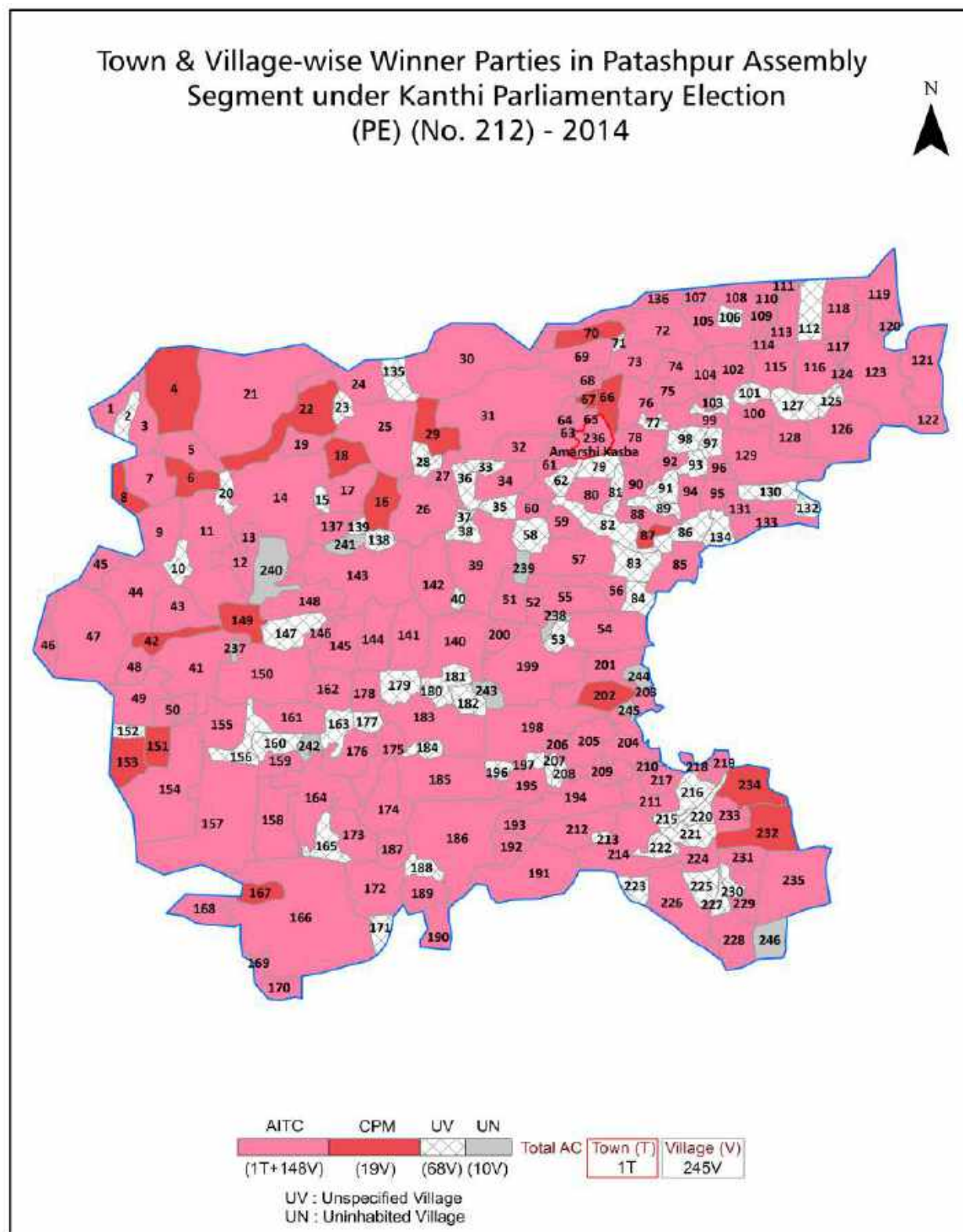
All rights reserved. No part of this book may be reproduced, stored in a retrieval system or transmitted in any form or by any means, mechanical photocopying, photographing, scanning, recording or otherwise without the prior written permission of the publisher. Please refer to Disclaimer at page no. 151 for the use of this publication.

Printed in India

Contents

No.	Particulars	Page No.
	Introduction	
1	Assembly Constituency - (Vidhan Sabha) at a Glance Features of Assembly as per Delimitation Commission of India (2008)	1-2
	Location and Political Maps	
2	Location Map Boundaries of Assembly Constituency - (Vidhan Sabha in District Boundaries of Assembly Constituency under Parliamentary Constituency - (Lok Sabha) Town & Village-wise Winner Parties- 2024, 2021, 2019, 2014, 2011 and 2009	3-10
	Administrative Setup (2011)	
3	District Sub-district Towns Villages Inhabited Villages Uninhabited Villages Village Panchayat Intermediate Panchayat	11-23
	Demographics (2011)	
4	Population Households Rural/Urban Population Towns and Villages by Population Size Sex Ratio (Total & 0-6 Years) Religious Population Social Population Literacy Rate	24-25
	Electoral Features	
5	Important Dates of Last Elections Held Electors by Gender Service Electors Voters Voters Turnout Polling Stations & Average Number of Electors per Polling Station Electors by Age Group Present Elected Representatives	26-31
	Historical Summary Election Results	
6	Vote Share of Major Parties Winning Margin (Number & Percentage Polarity of Parties Summary Result of Assembly Segment of Parliamentary Elections 2024, 2019, 2014, 2009, 2004 and 1999 Summary Result of Assembly Elections 2021, 2016, 2011, 2006, 2001, 1996, 1991, 1987, 1982, 1977, 1972, 1971, 1969, 1967, 1962, 1957 and 1952	32-57
	Polling Station Level Election Results	
7	Name and Number of Polling Station 2024, 2021, 2019, 2014, 2011 and 2009 Polling Station-wise Electors, Voters & Voters Turnout 2024, 2021, 2019, 2014, 2011 and 2009 Polling Station wise Elections Results 2024, 2021, 2019, 2014, 2011 and 2009	58-131
	Share of Assembly Constituency	
8	Share of Assembly Constituency - (Vidhan Sabha) in State, District and Parliamentary Constituency - (Lok Sabha)	132
	Socio-Economic Amenities (2011)	
9	Access to Administrative Units Agricultural, Manufacturing and Industrial Commodities Demographic Indicators Education Health & Manpower Drinking Water Supply Sanitation Entertainment and Recreations Infrastructure Power Food Allocation Distribution and Marketing of Agriculture Commodities Infrastructure Transport and Road Infrastructure Communication Banking and Financial Services Land Use Irrigation Source	134-148
10	Abbreviation & Sources	149-150
11	Disclaimer	151

Location & Political Map



Administrative Setup

List of Village Panchayat & Intermediate Panchayat (Block) Name - 2011

Village Name	Village Panchayat Name	Intermediate Panchayat Name
Agarbheri Benachal	South Khanda	Potashpur - II
Agarpara	Amarshi-I	Potashpur - I
Agraiya	South Khanda	Potashpur - II
Ajodhyapur	Gokulpur	Potashpur - I
Amarpur	Gokulpur	Potashpur - I
Ambi	Naipur	Potashpur - I
Amgechhe	Amarshi-II	Potashpur - I
Argara	Gokulpur	Potashpur - I
Asharya Bandh	Barhat	Potashpur - I
Aymabar Barya	Gokulpur	Potashpur - I
Bagmari	Sreerampur	Potashpur - II
Baharda	Khar	Potashpur - II
Baincha	Panchet	Potashpur - II
Bajitpur	Gopalpur	Potashpur - I
Bala Bhadrapur	Amarshi-I	Potashpur - I
Ballavpur	South Khanda	Potashpur - II
Baman Bar	Argoal	Potashpur - II
Bamunda	Pataspur	Potashpur - II
Banamali Chak	Brajlalpur	Potashpur - I
Banamalipur	Barhat	Potashpur - I
Bankibheri	Amarshi-I	Potashpur - I
Bar Shankar	Amarshi-II	Potashpur - I
Bara Bhagia	Barhat	Potashpur - I
Bara Konyarda	Sreerampur	Potashpur - II
Bara Patharghata	Sreerampur	Potashpur - II
Barahat	Barhat	Potashpur - I
Baraudaypur	South Khanda	Potashpur - II
Barbatia	Khar	Potashpur - II
Barmu Khal	Chistipur-I	Potashpur - I

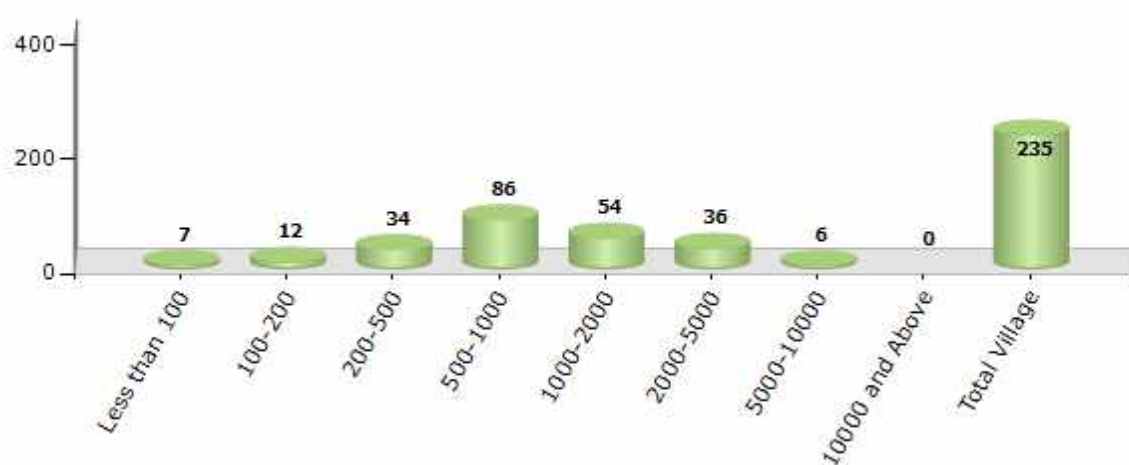
Contd....

Demographics

Number of Villages by Population Size - 2011

Less than 100	100-200	200-500	500-1000	1000-2000	2000-5000	5000-10000	10000 and Above	Total Village
7	12	34	86	54	36	6	0	235

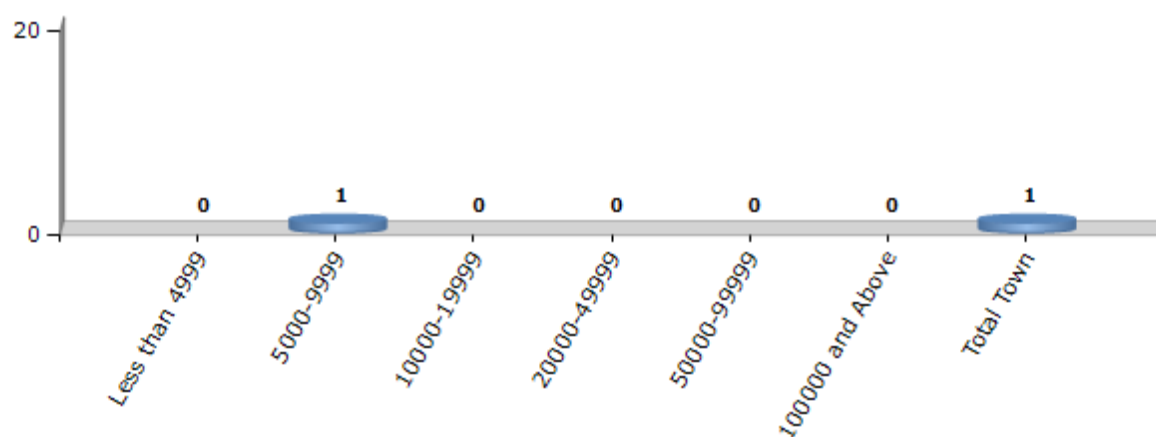
Number of Villages by Population Size - 2011



Number of Towns by Population Size - 2011

Less than 4999	5000-9999	10000-19999	20000-49999	50000-99999	100000 and Above	Total Town
0	1	0	0	0	0	1

Number of Towns by Population Size - 2011

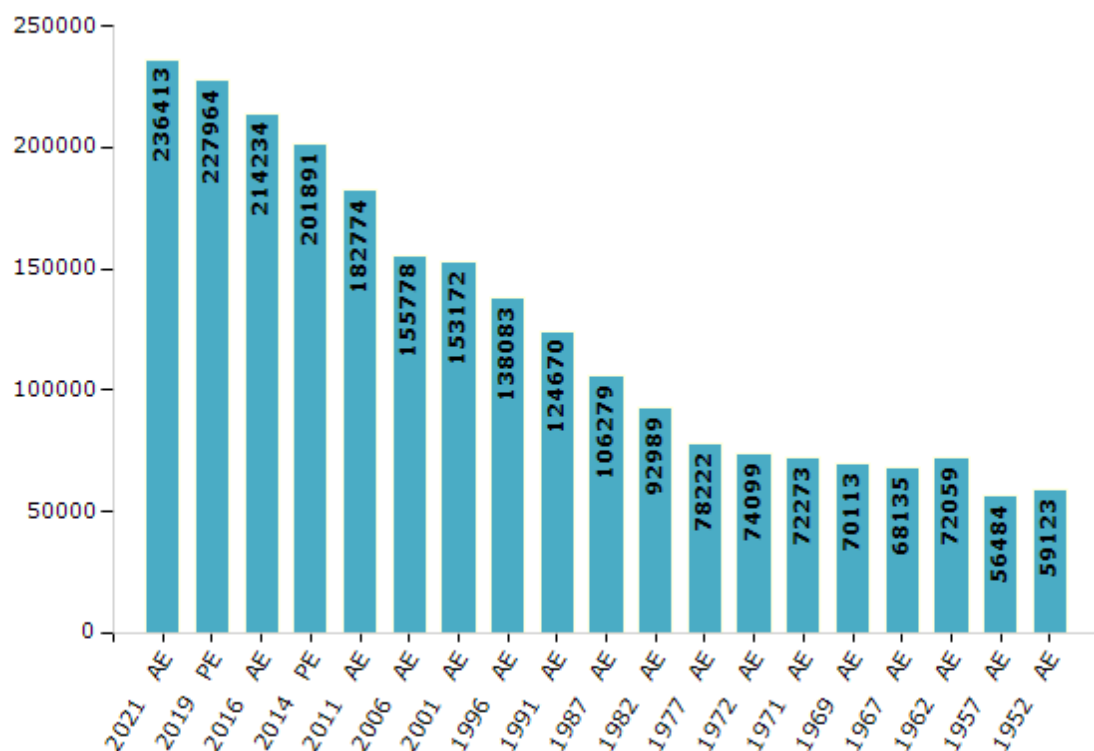


Electoral Features

Electors by Male & Female

Year	Male	Female	Others	Total	Year	Male	Female	Others	Total
2021 AE	122974	113439	0	236413	1991 AE	64354	60316	-	124670
2019 PE	118982	108977	5	227964	1987 AE	58470	47809	-	106279
2016 AE	111927	102303	4	214234	1982 AE	48490	44499	-	92989
2014 PE	106161	95729	1	201891	1977 AE	42016	36206	-	78222
2011 AE	95585	87189	0	182774	1972 AE	40053	34046	-	74099
2009 PE	-	-	-	-	1971 AE	39028	33245	-	72273
2006 AE	78940	76838	-	155778	1969 AE	36798	33315	-	70113
2004 PE	-	-	-	-	1967 AE	-	-	-	68135
2001 AE	77693	75479	-	153172	1962 AE	-	-	-	72059
1999 PE	-	-	-	-	1957 AE	-	-	-	56484
1996 AE	70839	67244	-	138083	1952 AE	-	-	-	59123

Number of Electors



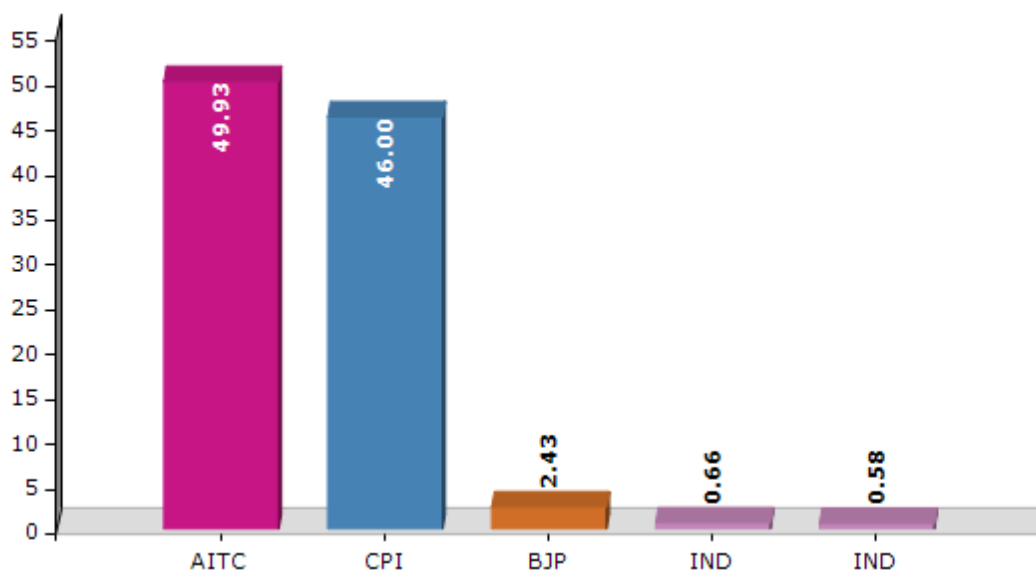
Note : AE : Assembly Election, PE : Assembly Segment of Parliamentary Election

Historical Summary Election Results

Summary Result of Assembly Election - 2011

Candidate Name	Party	Votes	Votes %
Jyotirmoy Kar	AITC	84452	49.93
Makhan Lal Nayak	CPI	77802	46
Ashish Das	BJP	4104	2.43
Mohan Rana	IND	1113	0.66
Prafulla Kumar Kar	IND	981	0.58
Bera Shyama Pada	IND	701	0.41

Votes Percentage of Top Parties - 2011



Polling Station Level Election Results

Number and Name of Polling Stations (PS) (2011)

Number of Polling Stations	Name of Polling Stations	Number of Polling Stations	Name of Polling Stations
1	Naipur Santisudha Inashtitiushan ,Room - 1	15A	Tulasichara Primary School ,Room - 1
1A	Naipur Santisudha Inashtitiushan ,Room - 1	16	Gokulpur Primary School ,Room - 1
2	Madhupur Madanmohan Uchcha Prathamik Bidyalaya ,Room - 1	16A	Gokulpur Primary School ,Room - 1
3	Madhabpur Primary School ,Room - 1	17	Barbariya Primary School ,Room - 1
4	Sanya Primary School ,Room - 1	17A	Barbariya Primary School ,Room - 1
5	Mirjapur Prathamik Bidyalaya ,Room - 1	18	Amarpur Hiralal Bidyaniketan ,Room - 1
6	Aalamachak Primary School ,Room - 1	18A	Amarpur Hiralal Bidyaniketan ,Room - 1
6A	Aalamachak Primary School ,Room - 1	19	Hajipur Primary School ,Room - 1
7	Padima Primary School ,Room - 1	20	Amarpur Prathamik Bidyalaya ,Room - 1
7A	Padima Primary School ,Room - 1	20A	Amarpur Prathamik Bidyalaya ,Room - 1
8	Belda Uchcha Prathamik Bidyalaya ,Room - 1	21	Gokulpur Madan Mohan Shikshaniketan (High School) ,Room - 1
8A	Belda Uchcha Prathamik Bidyalaya ,Room - 1	21A	Gokulpur Madan Mohan Shikshaniketan (High School) ,Room - 1
9	Maninathapur Primary School ,Room - 1	22	Tapinda Primary School ,Room - 1
10	Nankar Kadamagediya Primary School ,Room - 1	22A	Tapinda Primary School ,Room - 1
11	Chandpur Hadocharan Bidyapith (High School) ,Room - 1	23	Biswanathpur Girls High School ,Room - 1
12	Chandpur Hadocharan Bidyapith (High School) ,Room - 2	24	Teparapada Prathamik Bidyalaya ,Room - 1
13	Basudebpur Praimari School ,Room - 1	24A	Teparapada Prathamik Bidyalaya ,Room - 1
13A	Basudebpur Praimari School ,Room - 1	25	Chhadadighi Primary School ,Room - 1
14	Kanakapur Sarbamangala Primary School ,Room - 1	26	Shashthapalli Shambhunath High School ,Room - 1
14A	Kanakapur Sarbamangala Primary School ,Room - 1	27	Pashchimjali Ramchak Primary School ,Room - 1
15	Tulasichara Primary School ,Room - 1	28	Khidirpur Primary School ,Room - 1

Contd....

Polling Station Level Election Results

Polling Station-wise Votes Secured by Overall Top Five Parties in Patashpur Assembly in Assembly Election (AE) under Kanthi Parliamentary Constituency in West Bengal (2011)

Number of Polling Station	Winner - Jyotirmoy Kar (AITC)	Runner-up - Makhan Lal Nayak (CPI)	3rd - Ashish Das (BJP)	4th - Mohan Rana (IND)	5th - Prafulla Kumar Kar (IND)	Other	Total Votes Secured
23	217	248	5	1	1	0	472
24	282	462	5	3	5	3	760
24A	301	455	9	2	5	4	776
25	178	310	9	1	1	0	499
26	492	544	19	5	4	3	1067
27	338	407	9	0	5	3	762
28	299	382	14	1	2	2	700
29	462	317	9	2	3	3	796
29A	242	373	5	2	2	4	628
30	487	265	19	4	4	6	785
31	289	389	12	5	6	12	713
31A	345	327	15	1	1	1	690
32	317	361	9	3	6	3	699
32A	333	324	9	7	2	8	683
33	465	282	14	5	6	2	774
33A	411	342	10	3	4	2	772
34	386	295	4	2	1	0	688
34A	351	349	9	6	6	2	723
35	329	260	33	3	4	2	631
35A	307	219	5	9	4	2	546
36	187	158	15	2	2	0	364
37	527	340	65	8	12	2	954
38	378	271	13	3	0	0	665
39	247	301	61	3	1	2	615
39A	253	250	45	2	4	2	556
40	534	286	20	1	2	2	845
41	300	184	55	6	2	2	549
42	405	308	28	5	3	1	750
43	467	207	26	1	4	8	713
44	221	259	8	115	7	5	615
44A	219	247	14	80	4	8	572
45	194	250	10	1	5	1	461
46	347	313	14	4	4	4	686
47	256	262	10	2	3	5	538
47A	317	249	10	1	2	2	581

Contd....

Polling Station Level Election Results

Winner, Runner-up and 3rd Party Position & Winning Margin According to Polling Stations in Patashpur Assembly in Assembly Election (AE) under Kanthi Parliamentary Constituency in West Bengal (2011)

Polling Station Number	Winner Party	Winner Votes (%)	Runner-up Party	Runner-up Votes (%)	Winning Margin Votes (%)	Third Party	Third Party Votes (%)	Other Votes (%)
48	AITC	467 (53.93)	CPI	363 (41.92)	104 (12.01)	BJP	21 (2.42)	15 (1.73)
49	AITC	350 (51.93)	CPI	299 (44.36)	51 (7.57)	BJP	21 (3.12)	4 (0.59)
50	AITC	492 (51.36)	CPI	443 (46.24)	49 (5.12)	BJP	13 (1.36)	10 (1.04)
51	AITC	471 (54.58)	CPI	345 (39.98)	126 (14.6)	BJP	27 (3.13)	20 (2.32)
52	AITC	452 (49.29)	CPI	430 (46.89)	22 (2.4)	BJP	24 (2.62)	11 (1.2)
53	CPI	279 (50.18)	AITC	203 (36.51)	76 (13.67)	BJP	67 (12.05)	7 (1.26)
53A	CPI	283 (50.99)	AITC	237 (42.7)	46 (8.29)	BJP	23 (4.14)	12 (2.16)
54	AITC	549 (57.13)	CPI	370 (38.5)	179 (18.63)	BJP	24 (2.5)	18 (1.87)
55	CPI	557 (56.89)	AITC	375 (38.3)	182 (18.59)	BJP	26 (2.66)	21 (2.15)
56	AITC	333 (50.23)	CPI	289 (43.59)	44 (6.64)	IND (MR)	20 (3.02)	21 (3.17)
56A	AITC	345 (50.07)	CPI	298 (43.25)	47 (6.82)	BJP	22 (3.19)	24 (3.48)
57	AITC	312 (52.17)	CPI	252 (42.14)	60 (10.03)	BJP	18 (3.01)	16 (2.68)
58	AITC	343 (50.37)	CPI	310 (45.52)	33 (4.85)	BJP	9 (1.32)	19 (2.79)
59	AITC	571 (60.62)	CPI	335 (35.56)	236 (25.06)	BJP	19 (2.02)	17 (1.8)
60	CPI	376 (56.12)	AITC	260 (38.81)	116 (17.31)	BJP	15 (2.24)	19 (2.84)
60A	CPI	327 (47.05)	AITC	316 (45.47)	11 (1.58)	BJP	23 (3.31)	29 (4.17)
61	AITC	335 (49.26)	CPI	315 (46.32)	20 (2.94)	IND (MR)	12 (1.76)	18 (2.65)
61A	AITC	333 (47.91)	CPI	324 (46.62)	9 (1.29)	BJP	25 (3.6)	13 (1.87)
62	AITC	437 (46.74)	CPI	432 (46.2)	5 (0.54)	BJP	54 (5.78)	12 (1.28)
63	CPI	197 (50.38)	AITC	171 (43.73)	26 (6.65)	BJP	18 (4.6)	5 (1.28)
64	CPI	356 (53.94)	AITC	272 (41.21)	84 (12.73)	BJP	17 (2.58)	15 (2.27)
64A	AITC	347 (48.46)	CPI	346 (48.32)	1 (0.14)	BJP	18 (2.51)	5 (0.7)
65	CPI	527 (49.02)	AITC	506 (47.07)	21 (1.95)	BJP	28 (2.6)	14 (1.3)
66	AITC	396 (51.7)	CPI	337 (43.99)	59 (7.71)	BJP	21 (2.74)	12 (1.57)
67	AITC	385 (50.99)	CPI	346 (45.83)	39 (5.16)	BJP	16 (2.12)	8 (1.06)
67A	AITC	374 (50.07)	CPI	350 (46.85)	24 (3.22)	BJP	12 (1.61)	11 (1.47)
68	AITC	197 (45.6)	CPI	192 (44.44)	5 (1.16)	BJP	37 (8.56)	6 (1.39)
69	CPI	295 (53.93)	AITC	230 (42.05)	65 (11.88)	BJP	11 (2.01)	11 (2.01)
70	CPI	294 (50.87)	AITC	253 (43.77)	41 (7.1)	BJP	23 (3.98)	8 (1.38)
70A	AITC	277 (48.34)	CPI	269 (46.95)	8 (1.39)	BJP	14 (2.44)	13 (2.27)
71	CPI	284 (47.81)	AITC	279 (46.97)	5 (0.84)	BJP	19 (3.2)	12 (2.02)
71A	AITC	295 (49.58)	CPI	271 (45.55)	24 (4.03)	BJP	22 (3.7)	7 (1.18)
72	AITC	295 (51.94)	CPI	248 (43.66)	47 (8.28)	IND (BSP)	9 (1.58)	16 (2.82)
72A	CPI	288 (52.75)	AITC	221 (40.48)	67 (12.27)	BJP	17 (3.11)	20 (3.66)
73	AITC	606 (57.66)	CPI	367 (34.92)	239 (22.74)	BJP	55 (5.23)	23 (2.19)

Contd....

Socio-Economic Amenities - Rural

Access to Education Facilities

Particulars	Number of Villages (% of Population)				
	Available	Not Available	If Not Available (Distance of Nearest Facility)		
			A	B	C
Govt. Primary School	213 (97)	22 (3)	0 (0)	0 (0)	0 (0)
Private Primary School	9 (6)	226 (94)	0 (0)	0 (0)	0 (0)
Govt. Middle School	50 (41)	185 (59)	100 (31)	10 (4)	0 (0)
Private Middle School	3 (1)	232 (99)	4 (1)	1 (0)	0 (0)
Govt. Secondary School	32 (32)	203 (68)	124 (42)	13 (5)	1 (0)
Private Secondary School	3 (1)	232 (99)	3 (1)	0 (0)	0 (0)
Govt. Senior Secondary School	15 (17)	220 (83)	114 (40)	34 (15)	6 (3)
Private Senior Secondary School	0 (0)	235 (100)	2 (0)	0 (0)	1 (0)
Govt. Arts and Science Degree College	3 (3)	232 (97)	20 (9)	34 (14)	71 (30)
Private Arts and Science Degree College	1 (0)	234 (100)	0 (0)	2 (1)	2 (1)
Govt. Engineering College	1 (1)	234 (99)	3 (2)	4 (1)	85 (38)
Private Engineering College	0 (0)	235 (100)	0 (0)	0 (0)	36 (15)
Govt. Medicine College	1 (1)	234 (99)	0 (0)	0 (0)	111 (47)
Private Medicine College	0 (0)	235 (100)	0 (0)	0 (0)	16 (8)
Govt. Management Institute	2 (1)	233 (99)	0 (0)	0 (0)	92 (41)
Private Management Institute	0 (0)	235 (100)	0 (0)	0 (0)	38 (15)
Govt. Polytechnic	1 (1)	234 (99)	1 (0)	3 (1)	114 (51)
Private Polytechnic	0 (0)	235 (100)	1 (0)	0 (0)	17 (7)
Govt. Vocational Training School/ITI	2 (2)	233 (98)	33 (12)	14 (4)	62 (31)
Private Vocational Training School/ITI	0 (0)	235 (100)	0 (0)	1 (1)	9 (3)
Govt. Non Formal Training Centre	0 (0)	235 (100)	5 (2)	7 (3)	65 (26)
Private Non Formal Training Centre	0 (0)	235 (100)	3 (1)	0 (0)	14 (5)
Govt. School For Disabled	0 (0)	235 (100)	0 (0)	6 (3)	74 (26)
Private School For Disabled	0 (0)	235 (100)	1 (0)	0 (0)	13 (5)
Government Others	5 (5)	230 (95)	0 (0)	0 (0)	0 (0)
Private Others	0 (0)	235 (100)	0 (0)	0 (0)	0 (0)

Note : Distance A : Less than 5 km; B : Between 5-10 km; C : 10+ km.; Source : Data Analysis is based on 2011 Census.

DISCLAIMER

The Terms of Use and Disclaimer of Datanet India Private Limited (hereinafter referred to as "Datanet") for use of this analysis report of **Patashpur Assembly Constituency (Patashpur Vidhan Sabha)** :-

1. **Assembly Factbook™** is a Registered Trade Mark owned by Datanet.
2. All the maps are sketched and graphical representation only and have not been drawn to the scale and also not to represent the actual geographical area or boundary of the unit.
3. The data for the aforesaid analysis is based on authentic sources and has been culled from the various publications of Census, CSO and NSSO for district and block level data, various central and state government departments, Central & State Elections Commissions and the concerned Returning Officers' releases, Electoral Rolls, Election results and allied publications, internal assessment, surveys, estimates and analysis. Therefore, certain adjustment of data at micro level may have been done to arrive closer to the macro data.
4. Data have been provided on an "As Is" and "As AVAILABLE" basis
5. The colours shown in the maps or diagram and charts of a particular party, alliance or AC are indicative and do not represent them.
6. This publication which includes maps, sheets, graphs and data would be the property under copyright of Datanet only. The user may use these for its internal study, analysis and research purposes. It's public display, re-selling or any commercial uses by the user are not allowed.
7. Datanet has taken due care and caution in compilation and processing of data and allied information, but does not guarantee the accuracy, adequacy or completeness of any information/analysis and will be not responsible for any errors or omissions or for the results obtained from the use of such information/analysis.
8. All the contents for the publication have been culled from various authentic sources and Datanet reasonably believes such sources to be reliable, but does not make any representations, express or implied as to the accuracy or fitness of use of such information. The information or contents of the information/analysis do not constitute advice and should not be relied upon in making (or refraining from making) any decision. Any reliance placed upon the information provided by Datanet is the sole responsibility and strictly at the user's risk.
9. In no event will Datanet be liable for any damages (including, without limitation, damages for loss of business projects, or loss of profits) arising in contract, tort or otherwise from the use of or inability to use any of its contents, or from any action taken (or refrained from being taken) as a result of using the analysis or any of its contents. Datanet its directors, owners, editors, officials, employees, distributor and agents or any associate will not be liable for any errors in the information contained or any consequences arising from the use of the contents of the provided information/analysis.
10. If any provision of these terms and conditions is held invalid or illegal or unenforceable for any reason by any court of competent jurisdiction, such provision shall be severed and the remainder of provisions of the terms and conditions shall continue in full force and effect as if the Term of Use had been executed with the invalid, illegal or unenforceable provision eliminated.
11. If there are any discrepancies in the information provided, please bring it to attention of Datanet for suitable rectification measures.

Buy Online This Complete Book At
Datanet India eBooks Store

www.indiastatpublications.com

or go directly at

[http://www.indiastatpublications.com/
Assembly_factbook/West_Bengal/Kanthi/ Patashpur](http://www.indiastatpublications.com/Assembly_factbook/West_Bengal/Kanthi/Patashpur)

 **india**stat**elections**

