



West Bengal

Assembly Factbook™

Ramnagar Assembly Constituency



Key Electoral Data of Ramnagar
Assembly Constituency (Vidhan Sabha)

West Bengal

Assembly Factbook™

Ramnagar Assembly Constituency



Ramnagar Vidhan Sabha

Editor & Director

Dr. R.K. Thukral

Research Editor

Dr. Shafeeq Rahman

Compiled, Researched and Published by Datanet India Pvt. Ltd.

D-100, 1st Floor,

Okhla Industrial Area, Phase-I,
New Delhi- 110020.

Ph.: 91-11- 43580781-84

Email : support@indiastatpublications.com

Website : www.indiastatelections.com

Online Book Store :

www.indiastatpublications.com

Report No. : AFB/WB-217-0123

ISBN : 978-93-5293-788-2

First Edition : January, 2018

Sixth Updated Edition : January, 2023

Price : Rs. 11500/-

US\$ 310

© Datanet India Pvt. Ltd.

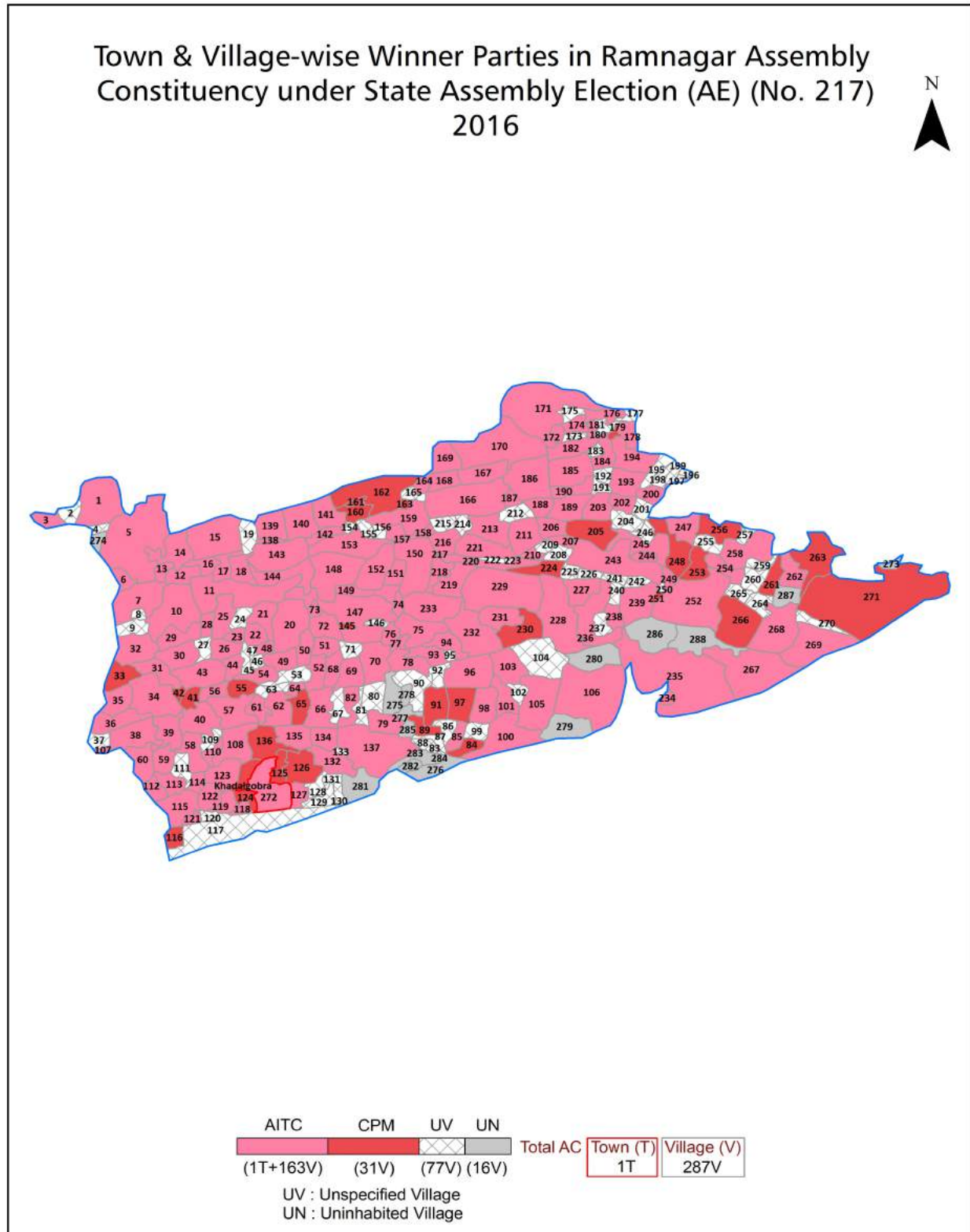
All rights reserved. No part of this book may be reproduced, stored in a retrieval system or transmitted in any form or by any means, mechanical photocopying, photographing, scanning, recording or otherwise without the prior written permission of the publisher. Please refer to Disclaimer at page no. 193 for the use of this publication.

Printed in India

Contents

No.	Particulars	Page No.
	Introduction	
1	Assembly Constituency - (Vidhan Sabha) at a Glance Features of Assembly as per Delimitation Commission of India (2008)	1-2
	Location and Political Maps	
2	Location Map Boundaries of Assembly Constituency - (Vidhan Sabha) in District Boundaries of Assembly Constituency under Parliamentary Constituency - (Lok Sabha) Town & Village-wise Winner Parties- 2021, 2019, 2016, 2014, 2011 and 2009	3-10
	Administrative Setup (2011)	
3	District Sub-district Towns Villages Inhabited Villages Uninhabited Villages Village Panchayat Intermediate Panchayat	11-25
	Demographics (2011)	
4	Population Households Rural/Urban Population Towns and Villages by Population Size Sex Ratio (Total & 0-6 Years) Religious Population Social Population Literacy Rate	26-27
	Electoral Features	
5	Important Dates of Last Elections Held Electors by Gender Service Electors Voters Voters Turnout Polling Stations & Average Number of Electors per Polling Station Electors by Age Group Present Elected Representatives	28-33
	Historical Summary Election Results	
6	Vote Share of Major Parties Winning Margin (Number & Percentage) Polarity of Parties Summary Result of Assembly Segment of Parliamentary Elections 2019, 2014, 2009, 2004 and 1999 Summary Result of Assembly Elections 2021, 2016, 2011, 2006, 2001, 1996, 1991, 1987, 1982, 1977, 1972, 1971, 1969, 1967, 1962, 1957 and 1952	34-59
	Polling Station Level Election Results	
7	Name and Number of Polling Station 2021, 2019, 2016, 2014, 2011 and 2009 Polling Station-wise Electors, Voters & Voters Turnout 2021, 2019, 2016, 2014, 2011 and 2009 Polling Station wise Elections Results 2021, 2019, 2016, 2014, 2011 and 2009	60-173
	Share of Assembly Constituency	
8	Share of Assembly Constituency - (Vidhan Sabha) in State, District and Parliamentary Constituency - (Lok Sabha)	174
	Socio-Economic Amenities (2011)	
9	Access to Administrative Units Agricultural, Manufacturing and Industrial Commodities Demographic Indicators Education Health & Manpower Drinking Water Supply Sanitation Entertainment and Recreations Infrastructure Power Food Allocation Distribution and Marketing of Agriculture Commodities Infrastructure Transport and Road Infrastructure Communication Banking and Financial Services Land Use Irrigation Source	176-190
10	Abbreviation & Sources	191-192
11	Disclaimer	193

Location & Political Map



Administrative Setup

List of Village Panchayat & Intermediate Panchayat (Block) Name - 2011

Village Name	Village Panchayat Name	Intermediate Panchayat Name
Ahammadpur	Maithana	Ramnagar - II
Akhuya Dangri	Haldia-II	Ramnagar - I
Akna	Gobra	Ramnagar - I
Akulbar	Depal	Ramnagar - II
Alampur	Talgachhari-II	Ramnagar - I
Alankarpur	Padima-II	Ramnagar - I
Amritbar	Badalpur	Ramnagar - II
Arjjuni	Haldia-II	Ramnagar - I
Arya Padyapur	Kadua	Ramnagar - II
Ashwatthapur	Haldia-II	Ramnagar - I
Atili	Padima-II	Ramnagar - I
Badalpur	Badalpur	Ramnagar - II
Badhia	Badhia	Ramnagar - I
Bag Brajakishor	Badhia	Ramnagar - I
Bagmari	Gobra	Ramnagar - I
Bagpura	Talgachhari-I	Ramnagar - I
Bahadurpur	Talgachhari-II	Ramnagar - I
Bakharpur	Badhia	Ramnagar - I
Baksipur	Maithana	Ramnagar - II
Balarampur	Maithana	Ramnagar - II
Bali Pukhuria	Maithana	Ramnagar - II
Baliharpur	Badhia	Ramnagar - I
Banbar	Satilapur	Ramnagar - II
Bandhmuri	Haldia-I	Ramnagar - I
Bansbani	Padima-I	Ramnagar - I
Bar Badalpur	Badalpur	Ramnagar - II
Bara Bankuya	Balisai	Ramnagar - II
Bara Kashinathpur	Satilapur	Ramnagar - II
Bara Solemanpur	Talgachhari-I	Ramnagar - I

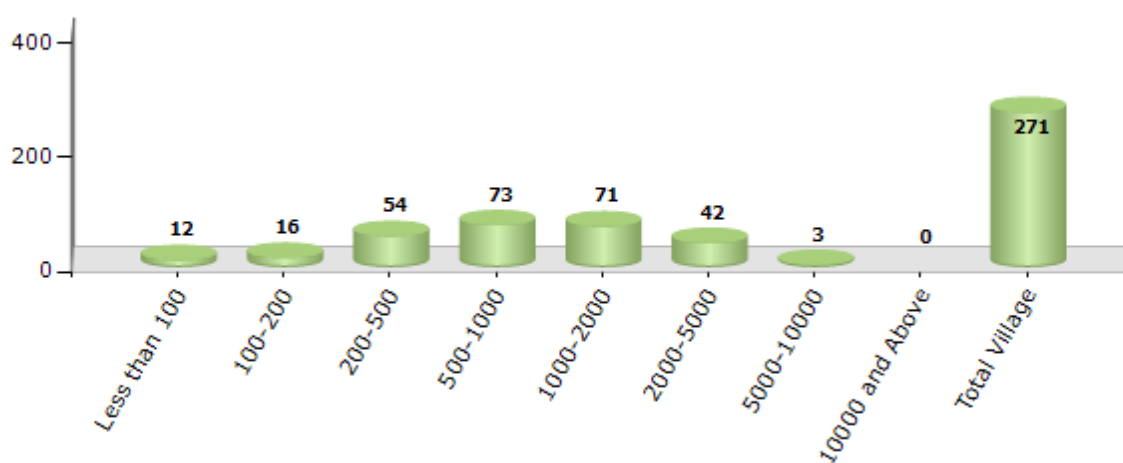
Contd....

Demographics

Number of Villages by Population Size - 2011

Less than 100	100-200	200-500	500-1000	1000-2000	2000-5000	5000-10000	10000 and Above	Total Village
12	16	54	73	71	42	3	0	271

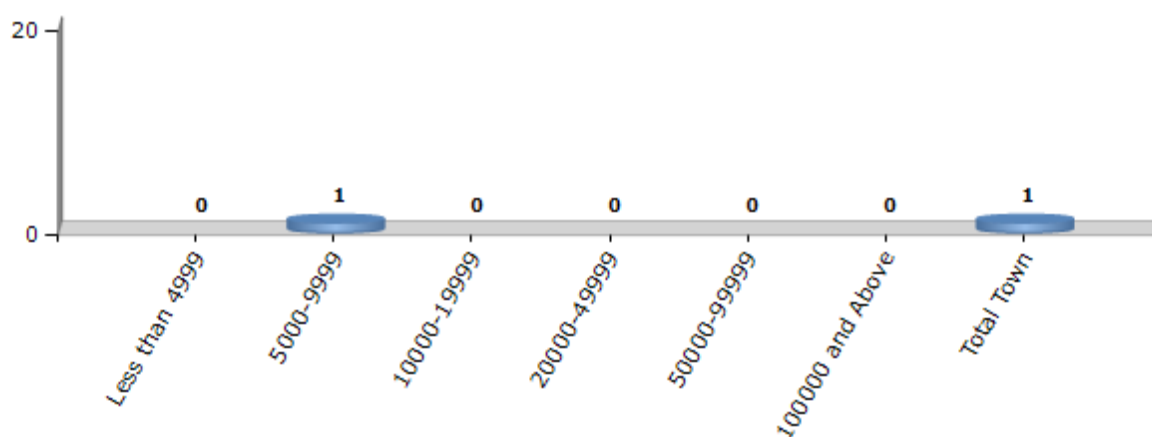
Number of Villages by Population Size - 2011



Number of Towns by Population Size - 2011

Less than 4999	5000-9999	10000-19999	20000-49999	50000-99999	100000 and Above	Total Town
0	1	0	0	0	0	1

Number of Towns by Population Size - 2011



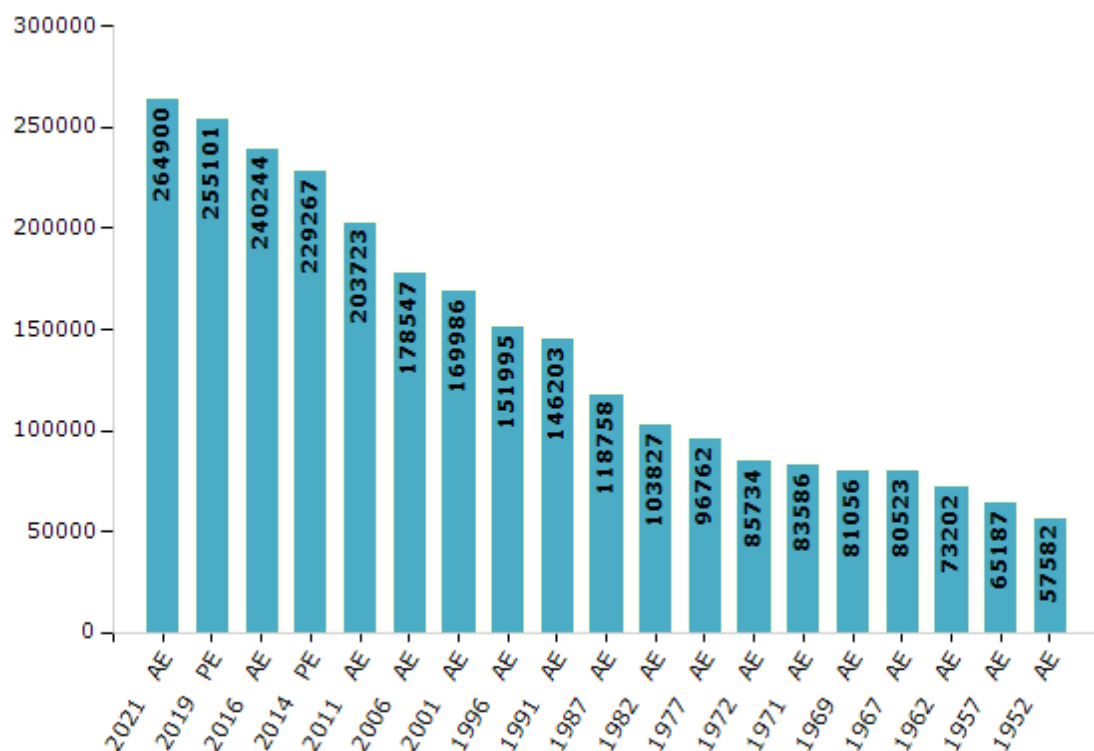
Electoral Features

Electors by Male & Female

Year	Male	Female	Others	Total
2021 AE	135478	129418	4	264900
2019 PE	130968	124131	2	255101
2016 AE	124098	116143	3	240244
2014 PE	118626	110641	0	229267
2011 AE	105583	98140	0	203723
2009 PE	-	-	-	-
2006 AE	90497	88050	-	178547
2004 PE	-	-	-	-
2001 AE	85700	84286	-	169986
1999 PE	-	-	-	-
1996 AE	77242	74753	-	151995

Year	Male	Female	Others	Total
1991 AE	79760	66443	-	146203
1987 AE	64886	53872	-	118758
1982 AE	53269	50558	-	103827
1977 AE	50624	46138	-	96762
1972 AE	45298	40436	-	85734
1971 AE	44072	39514	-	83586
1969 AE	41865	39191	-	81056
1967 AE	-	-	-	80523
1962 AE	-	-	-	73202
1957 AE	-	-	-	65187
1952 AE	-	-	-	57582

Number of Electors



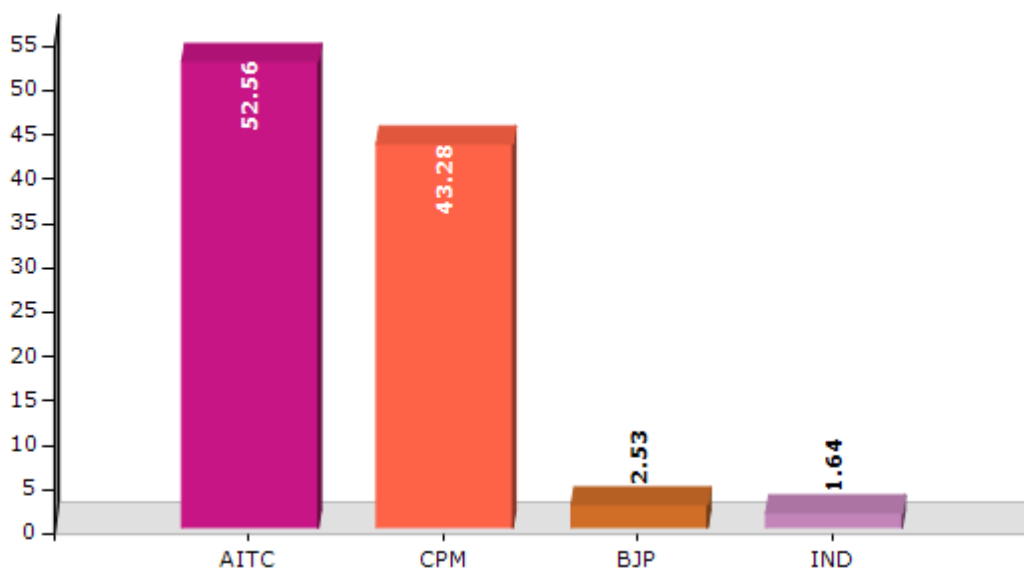
Note : AE : Assembly Election, PE : Assembly Segment of Parliamentary Election

Historical Summary Election Results

Summary Result of Assembly Election - 2011

Candidate Name	Party	Votes	Votes %
Akhil Giri	AITC	93801	52.56
Swadesh Ranjan Nayak	CPM	77242	43.28
Satyanarjan Das	BJP	4507	2.53
Tapan Maity	IND	2929	1.64

Votes Percentage of Top Parties - 2011



Polling Station Level Election Results

Number and Name of Polling Stations (PS) (2016)

Number of Polling Stations	Name of Polling Stations	Number of Polling Stations	Name of Polling Stations
1	Kandagram Prathamik Vidyalaya	22	Balakbar Primary School
2	Barbatia Primary School	23	Damodarpur Ssk
3	Badhia Primary School, Badhia	24	Purusottampur Prathamik Vidyalaya (Purbangsha)
4	Benasuli Ssk	25	Purusottampur Prathamik Vidyalaya (Paschimangsha)
5	Dakshin Badhia Prathamik Bidyalaya, (Paschimangsha)	26	Sadi Primary School
6	Mirgoda Kanya Vidyalaya	27	Sadi Rajendra Narayan High School
7	Dakshin Badhia Prathamik Vidyalaya (Purbangsa)	28	Kholaberia Ssk
8	Mirgoda Mrityunjay Banipith (Eastern Wings)	29	Khayranda Prasanna Kumar Vidyapith (High School)
9	Mirgoda Mrityunjay Banipith (Western Wings)	30	Khayranda Primary School
10	Juki Prathamik Vidyalaya (Purbangsha)	31	Haldia Primary School
11	Juki Prathamik Vidyalaya (Paschimangsha)	32	Haldia Patna Primary School
12	Bidyadharpur Prathamik Vidyalaya	33	Diksal Primary School
13	Bidyadharpur Junior High School	34	Potapara Primary School
14	Chandanpur Patna Prathamik Vidyalaya	35	Rania Sishu Siksha Kendra
15	Chandanpur Prathamik Vidyalaya (Eastern Wing)	36	Bandhmuri Primary School
16	Chandanpur Prathamik Vidyalaya (Western Wing)	37	Nilkanthapur Primary School
17	Purba Santeswarpur Uchha Prathamik Vidyalaya	38	Madhupur Primary School
18	Paschim Santeswarpur Primary School	39	Dihibirkul Primary School
19	Bagbrojokishore Primary School	40	Dihibirkul Msk
20	Damodarpur Mokshadayini Primary School	41	Arjuni Primary School
21	Damodarpur Primary School	42	Dedanri Prathamik Vidyalaya

Contd....

Polling Station Level Election Results

Polling Station-wise Votes Secured by Overall Top Five Parties in Ramnagar Assembly in Assembly Election (AE) under Kanthi Parliamentary Constituency in West Bengal (2016)

Number of Polling Station	Winner - Akhil Giri (AITC)	Runner-up - Tapas Sinha (CPM)	3rd - Tapan Kar (BJP)	4th - Prodorshi Ghosh (LJP)	5th - Prabir Kumar Misra (BHNP)	NOTA	Other	Total Votes Secured
36	473	349	50	1	8	6	4	891
37	490	137	82	4	2	1	2	718
38	360	201	34	4	2	8	1	610
39	502	356	66	5	6	3	3	941
40	362	216	26	2	0	0	2	608
41	599	285	51	1	1	8	2	947
42	330	119	19	6	0	7	0	481
43	305	242	19	4	3	3	2	578
44	402	479	47	4	3	8	2	945
45	543	348	34	6	1	6	3	941
46	483	318	78	2	9	6	2	898
47	437	346	26	4	8	6	3	830
48	280	225	16	4	2	6	0	533
49	277	323	33	5	4	4	3	649
50	399	150	19	1	7	6	6	588
51	296	177	22	2	2	6	2	507
52	280	335	9	4	5	13	4	650
53	536	188	46	2	1	7	2	782
54	369	183	5	1	1	2	0	561
55	294	179	23	6	2	3	3	510
56	343	209	8	1	1	2	1	565
57	452	395	29	3	1	8	3	891
58	381	434	25	4	3	5	0	852
59	423	281	29	5	2	3	2	745
60	314	216	25	3	3	7	0	568
61	188	101	7	1	1	0	0	298
62	412	370	37	5	1	5	4	834
63	312	225	22	2	2	3	1	567
64	439	175	34	4	3	10	2	667
65	275	286	31	5	4	10	3	614
66	458	237	71	6	4	18	8	802
67	428	202	25	4	2	5	2	668
68	395	497	35	7	6	12	4	956
69	172	178	20	3	2	4	1	380
70	423	480	26	1	9	8	5	952

Contd....

Polling Station Level Election Results

Winner, Runner-up and 3rd Party Position & Winning Margin According to Polling Stations in Ramnagar Assembly in Assembly Election (AE) under Kanthi Parliamentary Constituency in West Bengal (2016)

Polling Station Number	Winner Party	Winner Votes (%)	Runner-up Party	Runner-up Votes (%)	Winning Margin Votes (%)	Third Party	Third Party Votes (%)	Other Votes (%)
75	AITC	409 (56.57)	CPM	283 (39.14)	126 (17.43)	BJP	26 (3.6)	5 (0.69)
76	AITC	534 (62.9)	CPM	267 (31.45)	267 (31.45)	BJP	37 (4.36)	11 (1.3)
77	AITC	545 (51.86)	CPM	406 (38.63)	139 (13.23)	BJP	58 (5.52)	42 (4)
78	AITC	315 (51.81)	CPM	275 (45.23)	40 (6.58)	BJP	15 (2.47)	3 (0.49)
79	AITC	534 (49.81)	CPM	456 (42.54)	78 (7.27)	BJP	52 (4.85)	30 (2.8)
80	AITC	538 (49.31)	CPM	471 (43.17)	67 (6.14)	BJP	52 (4.77)	30 (2.75)
81	AITC	297 (52.2)	CPM	216 (37.96)	81 (14.24)	BJP	47 (8.26)	9 (1.58)
82	AITC	301 (53.37)	CPM	222 (39.36)	79 (14.01)	BJP	35 (6.21)	6 (1.06)
83	CPM	383 (59.56)	AITC	224 (34.84)	159 (24.72)	BJP	23 (3.58)	13 (2.02)
84	AITC	409 (59.62)	CPM	237 (34.55)	172 (25.07)	BJP	28 (4.08)	12 (1.75)
85	AITC	553 (76.07)	CPM	117 (16.09)	436 (59.98)	BJP	51 (7.02)	6 (0.83)
86	AITC	351 (52.86)	CPM	260 (39.16)	91 (13.7)	BJP	45 (6.78)	8 (1.2)
87	AITC	463 (58.83)	CPM	277 (35.2)	186 (23.63)	BJP	34 (4.32)	13 (1.65)
88	CPM	529 (49.67)	AITC	479 (44.98)	50 (4.69)	BJP	41 (3.85)	16 (1.5)
89	AITC	465 (56.64)	CPM	322 (39.22)	143 (17.42)	BJP	23 (2.8)	11 (1.34)
90	AITC	267 (53.08)	CPM	205 (40.76)	62 (12.32)	BJP	25 (4.97)	6 (1.19)
91	AITC	393 (58.57)	CPM	236 (35.17)	157 (23.4)	BJP	29 (4.32)	13 (1.94)
92	AITC	366 (54.79)	CPM	261 (39.07)	105 (15.72)	BJP	31 (4.64)	10 (1.5)
93	AITC	633 (63.94)	CPM	276 (27.88)	357 (36.06)	BJP	68 (6.87)	13 (1.31)
94	AITC	516 (53.75)	CPM	394 (41.04)	122 (12.71)	BJP	33 (3.44)	17 (1.77)
95	AITC	557 (58.08)	CPM	309 (32.22)	248 (25.86)	BJP	87 (9.07)	6 (0.63)
96	CPM	377 (51.71)	AITC	294 (40.33)	83 (11.38)	BJP	37 (5.08)	21 (2.88)
97	AITC	531 (49.49)	CPM	492 (45.85)	39 (3.64)	BJP	34 (3.17)	16 (1.49)
98	AITC	392 (54.22)	CPM	277 (38.31)	115 (15.91)	BJP	42 (5.81)	12 (1.66)
99	AITC	444 (68.41)	CPM	159 (24.5)	285 (43.91)	BJP	34 (5.24)	12 (1.85)
100	AITC	316 (51.72)	CPM	254 (41.57)	62 (10.15)	BJP	32 (5.24)	9 (1.47)
101	CPM	264 (49.35)	AITC	241 (45.05)	23 (4.3)	BJP	23 (4.3)	7 (1.31)
102	AITC	379 (48.28)	CPM	374 (47.64)	5 (0.64)	BJP	16 (2.04)	16 (2.04)
103	AITC	524 (55.74)	CPM	374 (39.79)	150 (15.95)	BJP	28 (2.98)	14 (1.49)
104	CPM	304 (49.35)	AITC	279 (45.29)	25 (4.06)	BJP	16 (2.6)	17 (2.76)
105	AITC	495 (48.06)	CPM	477 (46.31)	18 (1.75)	BJP	32 (3.11)	26 (2.52)
106	CPM	345 (54.25)	AITC	267 (41.98)	78 (12.27)	BJP	19 (2.99)	5 (0.79)
107	AITC	271 (49.82)	CPM	249 (45.77)	22 (4.05)	BJP	16 (2.94)	8 (1.47)
108	AITC	340 (52.07)	CPM	283 (43.34)	57 (8.73)	BJP	21 (3.22)	9 (1.38)
109	CPM	234 (49.58)	AITC	201 (42.58)	33 (7)	BJP	27 (5.72)	10 (2.12)
110	CPM	338 (48.08)	AITC	323 (45.95)	15 (2.13)	BJP	24 (3.41)	18 (2.56)
111	AITC	526 (53.73)	CPM	374 (38.2)	152 (15.53)	BJP	50 (5.11)	29 (2.96)

Contd....

Socio-Economic Amenities - Rural

Access to Education Facilities

Particulars	Number of Villages (% of Population)				
	Available	Not Available	If Not Available (Distance of Nearest Facility)		
			A	B	C
Govt. Primary School	216 (94)	55 (6)	0 (0)	0 (0)	0 (0)
Private Primary School	16 (7)	255 (93)	0 (0)	0 (0)	0 (0)
Govt. Middle School	66 (37)	205 (63)	131 (40)	10 (5)	0 (0)
Private Middle School	6 (3)	265 (97)	7 (2)	0 (0)	0 (0)
Govt. Secondary School	40 (26)	231 (74)	153 (53)	10 (3)	0 (0)
Private Secondary School	2 (1)	269 (99)	3 (1)	0 (0)	0 (0)
Govt. Senior Secondary School	21 (17)	250 (83)	150 (51)	33 (14)	1 (0)
Private Senior Secondary School	1 (1)	270 (99)	1 (0)	0 (0)	0 (0)
Govt. Arts and Science Degree College	1 (1)	270 (99)	23 (9)	75 (27)	102 (41)
Private Arts and Science Degree College	0 (0)	271 (100)	0 (0)	0 (0)	2 (2)
Govt. Engineering College	0 (0)	271 (100)	1 (1)	0 (0)	140 (53)
Private Engineering College	0 (0)	271 (100)	0 (0)	0 (0)	6 (2)
Govt. Medicine College	0 (0)	271 (100)	0 (0)	0 (0)	140 (51)
Private Medicine College	0 (0)	271 (100)	0 (0)	0 (0)	0 (0)
Govt. Management Institute	0 (0)	271 (100)	0 (0)	0 (0)	78 (29)
Private Management Institute	0 (0)	271 (100)	1 (0)	0 (0)	69 (26)
Govt. Polytechnic	0 (0)	271 (100)	0 (0)	2 (1)	195 (76)
Private Polytechnic	0 (0)	271 (100)	0 (0)	0 (0)	2 (1)
Govt. Vocational Training School/ITI	3 (2)	268 (98)	43 (14)	13 (3)	86 (37)
Private Vocational Training School/ITI	2 (1)	269 (99)	0 (0)	0 (0)	3 (1)
Govt. Non Formal Training Centre	6 (2)	265 (98)	12 (3)	7 (2)	57 (22)
Private Non Formal Training Centre	2 (1)	269 (99)	1 (1)	0 (0)	3 (0)
Govt. School For Disabled	0 (0)	271 (100)	0 (0)	0 (0)	71 (28)
Private School For Disabled	0 (0)	271 (100)	0 (0)	0 (0)	48 (17)
Government Others	2 (2)	269 (98)	0 (0)	0 (0)	0 (0)
Private Others	1 (0)	270 (100)	0 (0)	0 (0)	0 (0)

Note : Distance A : Less than 5 km; B : Between 5-10 km; C : 10+ km.; Source : Data Analysis is based on 2011 Census.

DISCLAIMER

The Terms of Use and Disclaimer of Datanet India Private Limited (hereinafter referred to as "Datanet") for use of this analysis report of **Ramnagar Assembly Constituency (Ramnagar Vidhan Sabha)** :-

1. **Assembly Factbook™** is a Registered Trade Mark owned by Datanet.
2. All the maps are sketched and graphical representation only and have not been drawn to the scale and also not to represent the actual geographical area or boundary of the unit.
3. The data for the aforesaid analysis is based on authentic sources and has been culled from the various publications of Census, CSO and NSSO for district and block level data, various central and state government departments, Central & State Elections Commissions and the concerned Returning Officers' releases, Electoral Rolls, Election results and allied publications, internal assessment, surveys, estimates and analysis. Therefore, certain adjustment of data at micro level may have been done to arrive closer to the macro data.
4. Data have been provided on an "As Is" and "As AVAILABLE" basis
5. The colours shown in the maps or diagram and charts of a particular party, alliance or AC are indicative and do not represent them.
6. This publication which includes maps, sheets, graphs and data would be the property under copyright of Datanet only. The user may use these for its internal study, analysis and research purposes. It's public display, re-selling or any commercial uses by the user are not allowed.
7. Datanet has taken due care and caution in compilation and processing of data and allied information, but does not guarantee the accuracy, adequacy or completeness of any information/analysis and will be not responsible for any errors or omissions or for the results obtained from the use of such information/analysis.
8. All the contents for the publication have been culled from various authentic sources and Datanet reasonably believes such sources to be reliable, but does not make any representations, express or implied as to the accuracy or fitness of use of such information. The information or contents of the information/analysis do not constitute advice and should not be relied upon in making (or refraining from making) any decision. Any reliance placed upon the information provided by Datanet is the sole responsibility and strictly at the user's risk.
9. In no event will Datanet be liable for any damages (including, without limitation, damages for loss of business projects, or loss of profits) arising in contract, tort or otherwise from the use of or inability to use any of its contents, or from any action taken (or refrained from being taken) as a result of using the analysis or any of its contents. Datanet its directors, owners, editors, officials, employees, distributor and agents or any associate will not be liable for any errors in the information contained or any consequences arising from the use of the contents of the provided information/analysis.
10. If any provision of these terms and conditions is held invalid or illegal or unenforceable for any reason by any court of competent jurisdiction, such provision shall be severed and the remainder of provisions of the terms and conditions shall continue in full force and effect as if the Term of Use had been executed with the invalid, illegal or unenforceable provision eliminated.
11. If there are any discrepancies in the information provided, please bring it to attention of Datanet for suitable rectification measures.

Buy Online This Complete Book At
Datanet India eBooks Store

www.indiastatpublications.com

or go directly at

[http://www.indiastatpublications.com/
Assembly_factbook/West_Bengal/Kanthi/ Ramnagar](http://www.indiastatpublications.com/Assembly_factbook/West_Bengal/Kanthi/Ramnagar)

 **india**stat**elections**

ISBN : 978-93-5293-788-2

