



West Bengal

Assembly Factbook™

Behala Purba Assembly Constituency



Key Electoral Data of Behala Purba
Assembly Constituency (Vidhan Sabha)

West Bengal

Assembly Factbook™

Behala Purba Assembly Constituency



Behala Purba Vidhan Sabha

Editor & Director

Dr. R.K. Thukral

Research Editor

Dr. Shafeeq Rahman

Compiled, Researched and Published by Datanet India Pvt. Ltd.

D-100, 1st Floor,

Okhla Industrial Area, Phase-I,
New Delhi- 110020.

Ph.: 91-11- 43580781-84

Email : support@indiastatpublications.com

Website : www.indiastatelections.com

Online Book Store :

www.indiastatpublications.com

Report No. : AFB/WB-153-0125

ISBN : 978-93-5293-590-1

First Edition : January, 2018

Eighth Updated Edition : January, 2025

Price : Rs. 11500/-

US\$ 310

© Datanet India Pvt. Ltd.

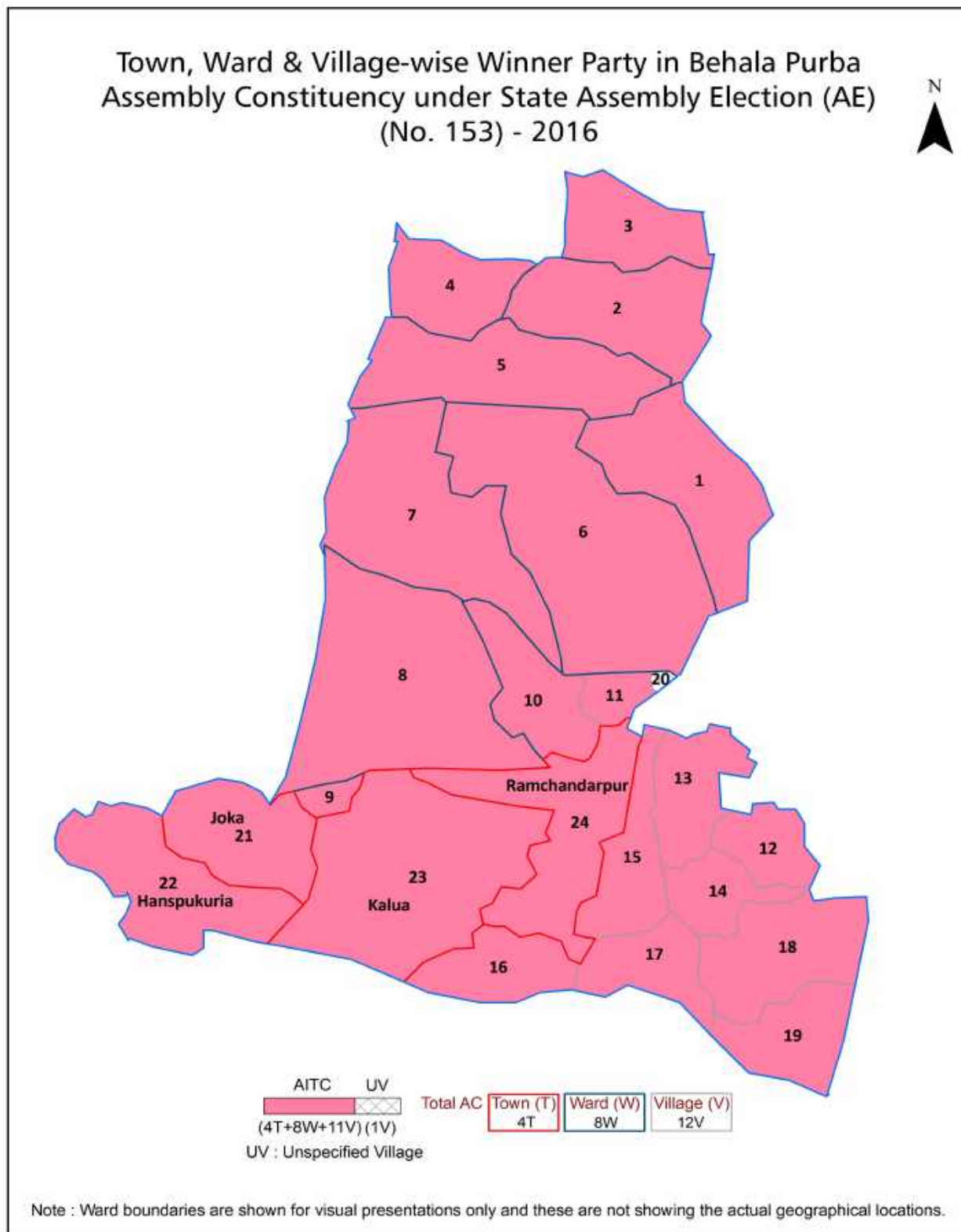
All rights reserved. No part of this book may be reproduced, stored in a retrieval system or transmitted in any form or by any means, mechanical photocopying, photographing, scanning, recording or otherwise without the prior written permission of the publisher. Please refer to Disclaimer at page no. 184 for the use of this publication.

Printed in India

Contents

No.	Particulars	Page No.
	Introduction	
1	Assembly Constituency - (Vidhan Sabha) at a Glance Features of Assembly as per Delimitation Commission of India (2008)	1-2
	Location and Political Maps	
2	Location Map Boundaries of Assembly Constituency - (Vidhan Sabha) in District Boundaries of Assembly Constituency under Parliamentary Constituency - (Lok Sabha) Town, Ward & Village-wise Winner Parties- 2024, 2021, 2019, 2016, 2014, 2011 and 2009	3-10
	Administrative Setup (2011)	
3	District Sub-district Towns Villages Inhabited Villages Uninhabited Villages Village Panchayat Intermediate Panchayat	11-13
	Demographics (2011)	
4	Population Households Rural/Urban Population Towns, Ward and Villages by Population Size Sex Ratio (Total & 0-6 Years) Religious Population Social Population Literacy Rate	14-16
	Electoral Features	
5	Important Dates of Last Elections Held Electors by Gender Service Electors Voters Voters Turnout Polling Stations & Average Number of Electors per Polling Station Electors by Age Group Present Elected Representatives	17-22
	Historical Summary Election Results	
6	Vote Share of Major Parties Winning Margin (Number & Percentage) Polarity of Parties Summary Result of Assembly Segment of Parliamentary Elections 2024, 2019, 2014, 2009, 2004 and 1999 Summary Result of Assembly Elections 2021, 2016, 2011, 2006, 2001, 1996, 1991, 1987, 1982, 1977, 1972, 1971, 1969 and 1967	23-45
	Polling Station Level Election Results	
7	Name and Number of Polling Station 2024, 2021, 2019, 2016, 2014, 2011 and 2009 Polling Station-wise Electors, Voters & Voters Turnout 2024, 2021, 2019, 2016, 2014, 2011 and 2009 Polling Station wise Elections Results 2024, 2021, 2019, 2016, 2014, 2011 and 2009	46-164
	Share of Assembly Constituency	
8	Share of Assembly Constituency - (Vidhan Sabha) in State, District and Parliamentary Constituency - (Lok Sabha)	165
	Socio-Economic Amenities (2011)	
9	Access to Administrative Units Agricultural, Manufacturing and Industrial Commodities Demographic Indicators Education Health & Manpower Drinking Water Supply Sanitation Entertainment and Recreations Infrastructure Power Food Allocation Distribution and Marketing of Agriculture Commodities Infrastructure Transport and Road Infrastructure Communication Banking and Financial Services Land Use Irrigation Source	167-181
10	Abbreviation & Sources	182-183
11	Disclaimer	184

Location & Political Map



Administrative Setup

List of Village Panchayat & Intermediate Panchayat (Block) Name

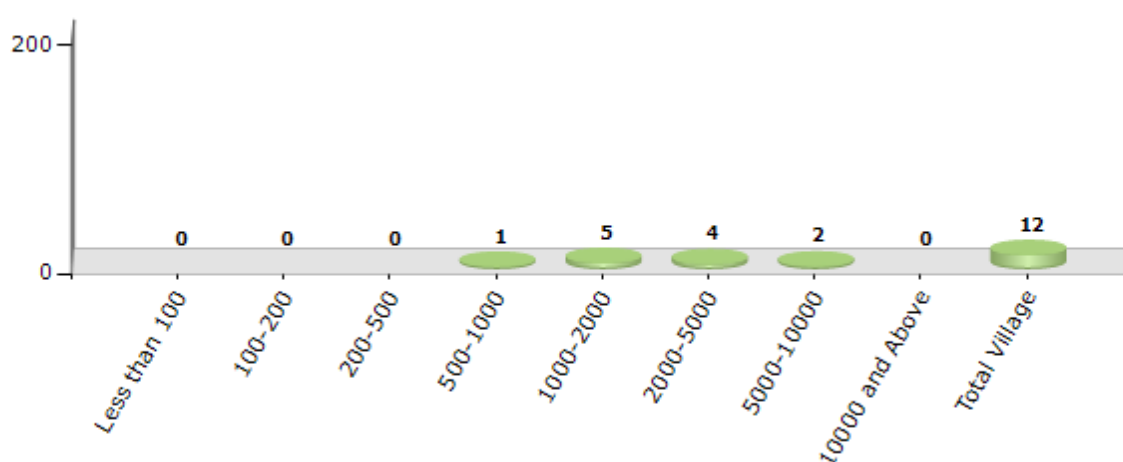
Village Name	Village Panchayat Name	Intermediate Panchayat Name
Chak Ramnagar	-	Thakurpukur Mahestola
Chak Thakurani	-	Thakurpukur Mahestola
Gopalnagar	-	Thakurpukur Mahestola
Haridevpur	-	Thakurpukur Mahestola
Jiadargot	-	Thakurpukur Mahestola
Krishnanagar	-	Thakurpukur Mahestola
Magurkhali	-	Thakurpukur Mahestola
Paschim Putiary	Asuti-II	Thakurpukur Mahestola
Purba Barisha	-	Thakurpukur Mahestola
Ramjibanpur	-	Thakurpukur Mahestola
Ramkantapur	-	Thakurpukur Mahestola
Sajnaberia	-	Thakurpukur Mahestola

Demographics

Number of Villages by Population Size - 2011

Less than 100	100-200	200-500	500-1000	1000-2000	2000-5000	5000-10000	10000 and Above	Total Village
0	0	0	1	5	4	2	0	12

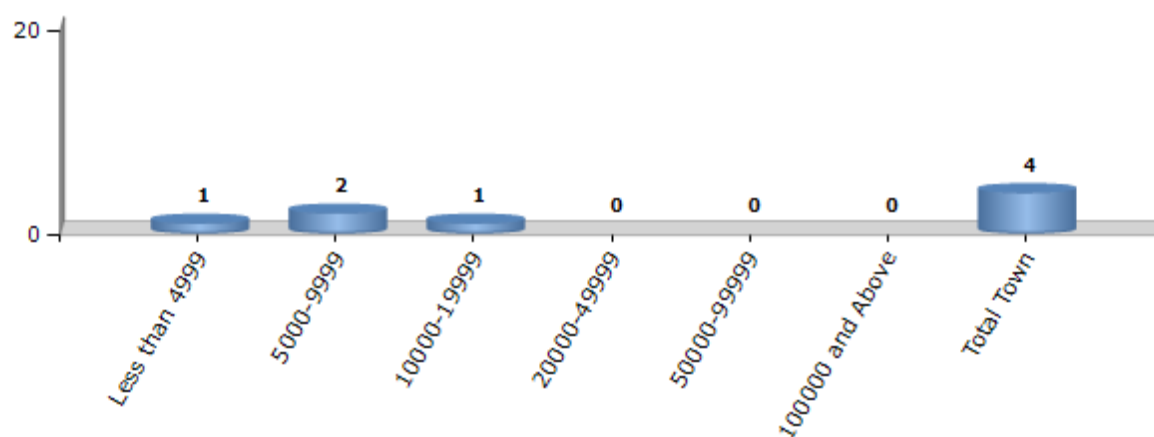
Number of Villages by Population Size - 2011



Number of Towns by Population Size - 2011

Less than 4999	5000-9999	10000-19999	20000-49999	50000-99999	100000 and Above	Total Town
1	2	1	0	0	0	4

Number of Towns by Population Size - 2011

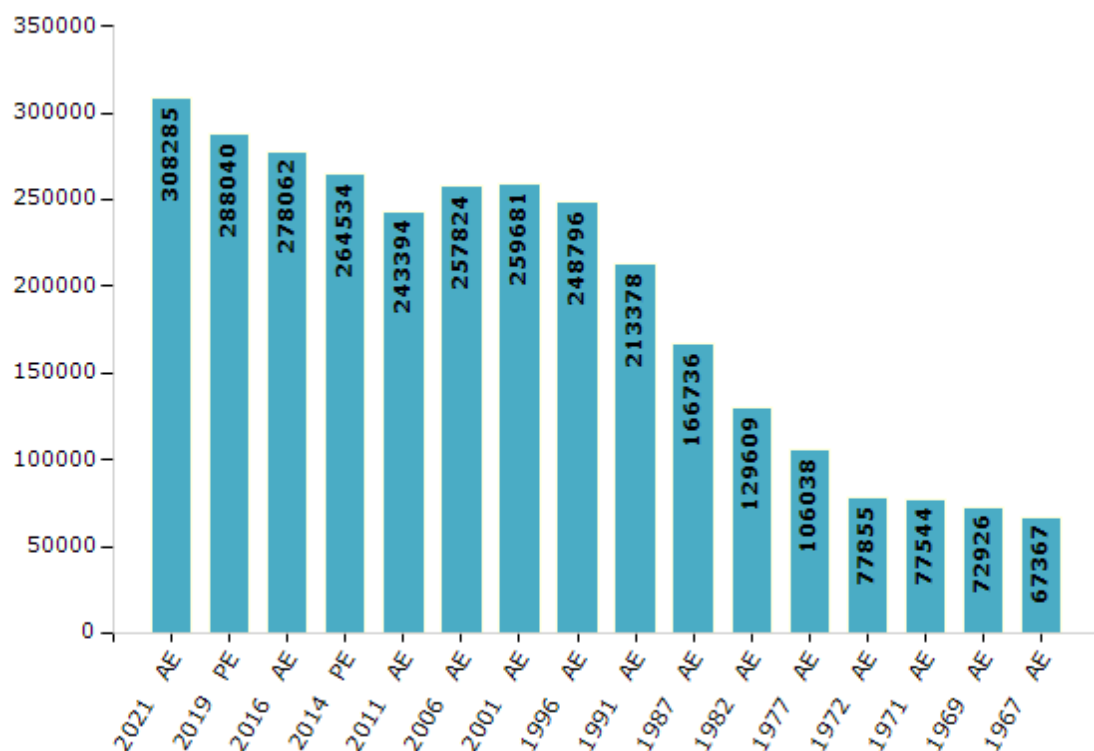


Electoral Features

Electors by Male & Female

Year	Male	Female	Others	Total	Year	Male	Female	Others	Total
2021 AE	151495	156784	6	308285	1991 AE	122000	91378	-	213378
2019 PE	142490	145542	8	288040	1987 AE	91708	75028	-	166736
2016 AE	138264	139798	0	278062	1982 AE	70429	59180	-	129609
2014 PE	132086	132447	1	264534	1977 AE	60881	45157	-	106038
2011 AE	122471	120923	0	243394	1972 AE	45441	32414	-	77855
2009 PE	-	-	-	-	1971 AE	40938	36606	-	77544
2006 AE	133979	123845	-	257824	1969 AE	42448	30478	-	72926
2004 PE	-	-	-	-	1967 AE	-	-	-	67367
2001 AE	136347	123334	-	259681	1962 AE	-	-	-	-
1999 PE	-	-	-	-	1957 AE	-	-	-	-
1996 AE	132452	116344	-	248796	1952 AE	-	-	-	-

Number of Electors



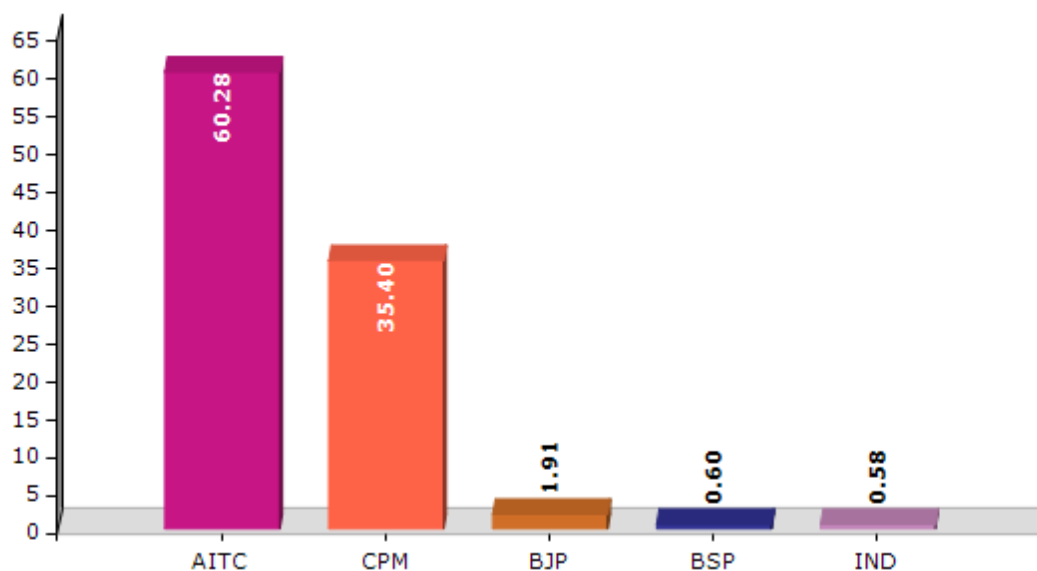
Note : AE : Assembly Election, PE : Assembly Segment of Parliamentary Election

Historical Summary Election Results

Summary Result of Assembly Election - 2011

Candidate Name	Party	Votes	Votes %
Sovan Chatterjee	AITC	116709	60.28
Kumkum Chakraborti	CPM	68536	35.4
A. Biswajit Naidu	BJP	3692	1.91
Indrajit Kumar Halder	BSP	1170	0.6
Tarun Kanti Das	IND	1131	0.58
Dr. Arun Kumar Giri	IND	1005	0.52
Bimal Mandal	IND	955	0.49
Sanjay Mallik	IND	419	0.22

Votes Percentage of Top Parties - 2011



Polling Station Level Election Results

Number and Name of Polling Stations (PS) (2016)

Number of Polling Stations	Name of Polling Stations	Number of Polling Stations	Name of Polling Stations
1	Sahapur Mathuranath Vidyapith (H.S.)	22	Sahapur Shishu Shikshalay
2	Sahapur Mathuranath Vidyapith (H.S.)	23	Brijraj K.M.C.Free Primary School
3	Sahapur Mathuranath Vidyapith (H.S.)	24	Brijraj K.M.C.Free Primary School
4	Sahapur Mathuranath Vidyapith (H.S.)	25	Brijraj K.M.C.Free Primary School
5	Sahapur Mathuranath Vidyapith (H.S.)	26	Brijraj K.M.C.Free Primary School
6	Sahapur Girls High School	27	Chanditala Sarbojanin Durgotsabcommitte
7	Sahapur Girls High School	28	Chanditala Balak Sangha Primary School
8	Sahapur Girls High School	29	Chanditala Balak Sangha Primary School
9	Malakarpara G.S.F.P. School	30	Swarup Majumdar Institution
10	K.M.C. Pump House	31	Swarup Majumdar Institution
11	K.M.C. Pump House	32	Dr. Jadab Ghosh Vidyamandir
12	Bal Hindi Vidyalaya	33	Dr. Jadab Ghosh Vidyamandir
13	Bal Hindi Vidyalaya	34	Senhati Shiksha Niketan
14	Shibkali Primary Vidyapith	35	Senhati Shiksha Niketan
15	Shibkali Primary Vidyapith	36	Senhati Shiksha Niketan
16	Shibkali Primary Vidyapith	37	Senhati Shiksha Niketan
17	New Alipur Saraswati Shiksha Sadan	38	Kamala Sishu Mahal
18	New Alipur Saraswati Shiksha Sadan	39	Yugyatri Prathamik Vidyalay
19	Sahapur Shishu Shikshalay	40	Siriti Prathamik Vidyalay
20	Sahapur Shishu Shikshalay	41	Moon Light Club
21	Sahapur Shishu Shikshalay	42	Moon Light Club

Contd....

Polling Station Level Election Results

Polling Station-wise Votes Secured by Overall Top Five Parties in Behala Purba Assembly in Assembly Election (AE) under Kolkata Dakshin Parliamentary Constituency in West Bengal (2016)

Number of Polling Station	Winner - Sovan Chatterjee (AITC)	Runner-up - Professor Ambikesh Mahapatra (IND)	3rd - Chandra Bhan Singh (BJP)	4th - Sumit Banerjee (SHS)	5th - Bimal Mondal (IND)	NOTA	Other	Total Votes Secured
36	218	191	104	6	3	30	6	558
37	105	136	51	3	1	7	4	307
38	252	169	54	8	5	9	12	509
39	435	228	96	39	22	14	29	863
40	270	152	77	24	8	7	12	550
41	337	131	87	22	10	11	14	612
42	470	178	104	19	7	18	13	809
43	408	197	109	13	11	21	21	780
44	343	323	97	13	6	16	14	812
45	172	128	69	5	4	4	8	390
46	446	185	47	12	4	14	7	715
47	188	105	24	7	8	4	5	341
48	356	382	74	17	8	17	14	868
49	394	269	49	8	5	10	10	745
50	366	387	95	20	16	20	25	929
51	139	133	38	3	2	4	0	319
52	184	95	67	8	2	5	6	367
53	239	125	59	9	2	11	7	452
54	276	239	74	12	7	10	9	627
55	240	205	41	5	1	16	1	509
56	344	296	70	17	10	17	16	770
57	353	233	41	9	6	11	17	670
58	210	185	77	7	4	12	5	500
59	313	306	65	12	8	20	15	739
60	332	219	59	11	6	8	10	645
61	176	122	34	4	4	4	6	350
62	308	306	72	11	11	7	10	725
63	297	267	58	14	9	19	17	681
64	344	277	85	15	10	7	20	758
65	196	419	47	6	3	24	7	702
66	192	265	65	6	5	19	5	557
67	189	232	41	8	1	14	2	487
68	310	283	46	8	3	9	12	671
69	284	285	54	11	9	11	9	663
70	336	307	78	9	5	18	9	762

Contd....

Polling Station Level Election Results

Winner, Runner-up and 3rd Party Position & Winning Margin According to Polling Stations in Behala Purba Assembly in Assembly Election (AE) under Kolkata Dakshin Parliamentary Constituency in West Bengal (2016)

Polling Station Number	Winner Party	Winner Votes (%)	Runner-up Party	Runner-up Votes (%)	Winning Margin Votes (%)	Third Party	Third Party Votes (%)	Other Votes (%)
75	IND (PAM)	409 (46.53)	AITC	318 (36.18)	91 (10.35)	BJP	98 (11.15)	54 (6.14)
76	AITC	374 (46.29)	IND (PAM)	299 (37)	75 (9.29)	BJP	76 (9.41)	59 (7.3)
77	IND (PAM)	394 (47.02)	AITC	311 (37.11)	83 (9.91)	BJP	85 (10.14)	48 (5.73)
78	AITC	306 (39.74)	IND (PAM)	306 (39.74)	0 (0)	BJP	116 (15.06)	42 (5.45)
79	AITC	419 (54.06)	IND (PAM)	237 (30.58)	182 (23.48)	BJP	64 (8.26)	55 (7.1)
80	AITC	265 (47.75)	IND (PAM)	211 (38.02)	54 (9.73)	BJP	57 (10.27)	22 (3.96)
81	AITC	300 (47.24)	IND (PAM)	220 (34.65)	80 (12.59)	BJP	69 (10.87)	46 (7.24)
82	AITC	335 (47.18)	IND (PAM)	256 (36.06)	79 (11.12)	BJP	72 (10.14)	47 (6.62)
83	AITC	363 (52.84)	IND (PAM)	189 (27.51)	174 (25.33)	BJP	80 (11.64)	55 (8.01)
84	AITC	373 (47.58)	IND (PAM)	280 (35.71)	93 (11.87)	BJP	77 (9.82)	54 (6.89)
85	AITC	299 (49.18)	IND (PAM)	181 (29.77)	118 (19.41)	BJP	88 (14.47)	40 (6.58)
86	AITC	168 (42.97)	IND (PAM)	137 (35.04)	31 (7.93)	BJP	65 (16.62)	21 (5.37)
87	AITC	244 (42.43)	IND (PAM)	230 (40)	14 (2.43)	BJP	59 (10.26)	42 (7.3)
88	IND (PAM)	179 (41.72)	AITC	165 (38.46)	14 (3.26)	BJP	57 (13.29)	28 (6.53)
89	AITC	317 (45.29)	IND (PAM)	236 (33.71)	81 (11.58)	BJP	99 (14.14)	48 (6.86)
90	IND (PAM)	238 (42.73)	AITC	230 (41.29)	8 (1.44)	BJP	60 (10.77)	29 (5.21)
91	AITC	396 (55)	IND (PAM)	185 (25.69)	211 (29.31)	BJP	70 (9.72)	69 (9.58)
92	AITC	317 (49.22)	IND (PAM)	220 (34.16)	97 (15.06)	BJP	70 (10.87)	37 (5.75)
93	AITC	164 (42.38)	IND (PAM)	152 (39.28)	12 (3.1)	BJP	42 (10.85)	29 (7.49)
94	AITC	289 (45.73)	IND (PAM)	246 (38.92)	43 (6.81)	BJP	61 (9.65)	36 (5.7)
95	IND (PAM)	281 (44.75)	AITC	264 (42.04)	17 (2.71)	BJP	44 (7.01)	39 (6.21)
96	AITC	358 (45.49)	IND (PAM)	295 (37.48)	63 (8.01)	BJP	75 (9.53)	59 (7.5)
97	AITC	286 (45.91)	IND (PAM)	235 (37.72)	51 (8.19)	BJP	62 (9.95)	40 (6.42)
98	AITC	247 (49.01)	IND (PAM)	143 (28.37)	104 (20.64)	BJP	68 (13.49)	46 (9.13)
99	AITC	372 (49.4)	IND (PAM)	232 (30.81)	140 (18.59)	BJP	99 (13.15)	50 (6.64)
100	AITC	120 (46.15)	IND (PAM)	101 (38.85)	19 (7.3)	BJP	25 (9.62)	14 (5.38)
101	AITC	354 (47.01)	IND (PAM)	312 (41.43)	42 (5.58)	BJP	48 (6.37)	39 (5.18)
102	AITC	381 (46.41)	IND (PAM)	269 (32.76)	112 (13.65)	BJP	120 (14.62)	51 (6.21)
103	AITC	385 (50.93)	IND (PAM)	272 (35.98)	113 (14.95)	BJP	70 (9.26)	29 (3.84)
104	AITC	269 (46.06)	IND (PAM)	235 (40.24)	34 (5.82)	BJP	41 (7.02)	39 (6.68)
105	AITC	465 (52.31)	IND (PAM)	265 (29.81)	200 (22.5)	BJP	109 (12.26)	50 (5.62)
106	AITC	339 (47.81)	IND (PAM)	262 (36.95)	77 (10.86)	BJP	75 (10.58)	33 (4.65)
107	AITC	419 (49.18)	IND (PAM)	303 (35.56)	116 (13.62)	BJP	78 (9.15)	52 (6.1)
108	IND (PAM)	194 (48.38)	AITC	142 (35.41)	52 (12.97)	BJP	44 (10.97)	21 (5.24)
109	AITC	363 (43.53)	IND (PAM)	255 (30.58)	108 (12.95)	BJP	166 (19.9)	50 (6)
110	IND (PAM)	354 (46.52)	AITC	301 (39.55)	53 (6.97)	BJP	57 (7.49)	49 (6.44)
111	AITC	288 (54.24)	IND (PAM)	160 (30.13)	128 (24.11)	BJP	60 (11.3)	23 (4.33)

Contd....

Socio-Economic Amenities - Rural

Access to Education Facilities

Particulars	Number of Villages (% of Population)				
	Available	Not Available	If Not Available (Distance of Nearest Facility)		
			A	B	C
Govt. Primary School	9 (75)	3 (25)	0 (0)	0 (0)	0 (0)
Private Primary School	2 (31)	10 (69)	0 (0)	0 (0)	0 (0)
Govt. Middle School	0 (0)	12 (100)	4 (39)	0 (0)	0 (0)
Private Middle School	1 (11)	11 (89)	3 (20)	0 (0)	0 (0)
Govt. Secondary School	0 (0)	12 (100)	5 (44)	0 (0)	0 (0)
Private Secondary School	1 (11)	11 (89)	3 (20)	0 (0)	0 (0)
Govt. Senior Secondary School	0 (0)	12 (100)	7 (59)	1 (7)	0 (0)
Private Senior Secondary School	0 (0)	12 (100)	1 (9)	0 (0)	0 (0)
Govt. Arts and Science Degree College	0 (0)	12 (100)	5 (55)	5 (38)	0 (0)
Private Arts and Science Degree College	0 (0)	12 (100)	1 (4)	0 (0)	0 (0)
Govt. Engineering College	0 (0)	12 (100)	0 (0)	4 (31)	0 (0)
Private Engineering College	0 (0)	12 (100)	4 (37)	2 (26)	0 (0)
Govt. Medicine College	0 (0)	12 (100)	1 (4)	2 (12)	4 (44)
Private Medicine College	0 (0)	12 (100)	0 (0)	1 (20)	0 (0)
Govt. Management Institute	0 (0)	12 (100)	5 (56)	4 (32)	0 (0)
Private Management Institute	0 (0)	12 (100)	0 (0)	0 (0)	1 (7)
Govt. Polytechnic	0 (0)	12 (100)	2 (9)	7 (79)	0 (0)
Private Polytechnic	0 (0)	12 (100)	0 (0)	1 (8)	0 (0)
Govt. Vocational Training School/ITI	0 (0)	12 (100)	3 (21)	5 (49)	1 (20)
Private Vocational Training School/ITI	0 (0)	12 (100)	0 (0)	0 (0)	0 (0)
Govt. Non Formal Training Centre	0 (0)	12 (100)	0 (0)	1 (20)	1 (20)
Private Non Formal Training Centre	0 (0)	12 (100)	0 (0)	0 (0)	0 (0)
Govt. School For Disabled	0 (0)	12 (100)	1 (20)	0 (0)	0 (0)
Private School For Disabled	0 (0)	12 (100)	6 (55)	1 (7)	0 (0)
Government Others	0 (0)	12 (100)	0 (0)	0 (0)	0 (0)
Private Others	1 (11)	11 (89)	0 (0)	0 (0)	0 (0)

Note : Distance A : Less than 5 km; B : Between 5-10 km; C : 10+ km.; Source : Data Analysis is based on 2011 Census.

DISCLAIMER

The Terms of Use and Disclaimer of Datanet India Private Limited (hereinafter referred to as "Datanet") for use of this analysis report of **Behala Purba Assembly Constituency (Behala Purba Vidhan Sabha)** :-

1. **Assembly Factbook™** is a Registered Trade Mark owned by Datanet.
2. All the maps are sketched and graphical representation only and have not been drawn to the scale and also not to represent the actual geographical area or boundary of the unit.
3. The data for the aforesaid analysis is based on authentic sources and has been culled from the various publications of Census, CSO and NSSO for district and block level data, various central and state government departments, Central & State Elections Commissions and the concerned Returning Officers' releases, Electoral Rolls, Election results and allied publications, internal assessment, surveys, estimates and analysis. Therefore, certain adjustment of data at micro level may have been done to arrive closer to the macro data.
4. Data have been provided on an "As Is" and "As AVAILABLE" basis
5. The colours shown in the maps or diagram and charts of a particular party, alliance or AC are indicative and do not represent them.
6. This publication which includes maps, sheets, graphs and data would be the property under copyright of Datanet only. The user may use these for its internal study, analysis and research purposes. It's public display, re-selling or any commercial uses by the user are not allowed.
7. Datanet has taken due care and caution in compilation and processing of data and allied information, but does not guarantee the accuracy, adequacy or completeness of any information/analysis and will be not responsible for any errors or omissions or for the results obtained from the use of such information/analysis.
8. All the contents for the publication have been culled from various authentic sources and Datanet reasonably believes such sources to be reliable, but does not make any representations, express or implied as to the accuracy or fitness of use of such information. The information or contents of the information/analysis do not constitute advice and should not be relied upon in making (or refraining from making) any decision. Any reliance placed upon the information provided by Datanet is the sole responsibility and strictly at the user's risk.
9. In no event will Datanet be liable for any damages (including, without limitation, damages for loss of business projects, or loss of profits) arising in contract, tort or otherwise from the use of or inability to use any of its contents, or from any action taken (or refrained from being taken) as a result of using the analysis or any of its contents. Datanet its directors, owners, editors, officials, employees, distributor and agents or any associate will not be liable for any errors in the information contained or any consequences arising from the use of the contents of the provided information/analysis.
10. If any provision of these terms and conditions is held invalid or illegal or unenforceable for any reason by any court of competent jurisdiction, such provision shall be severed and the remainder of provisions of the terms and conditions shall continue in full force and effect as if the Term of Use had been executed with the invalid, illegal or unenforceable provision eliminated.
11. If there are any discrepancies in the information provided, please bring it to attention of Datanet for suitable rectification measures.

Buy Online This Complete Book At
Datanet India eBooks Store

[**www.indiastatpublications.com**](http://www.indiastatpublications.com)

or go directly at

[**http://www.indiastatpublications.com/
Assembly_factbook/West_Bengal/Kolkata_Dakshin/
Behala_Purba**](http://www.indiastatpublications.com/Assembly_factbook/West_Bengal/Kolkata_Dakshin/Behala_Purba)

 **india**stat**elections**

ISBN : 978-93-5293-590-1

