



West Bengal

# Assembly Factbook™

Kolkata Port Assembly Constituency

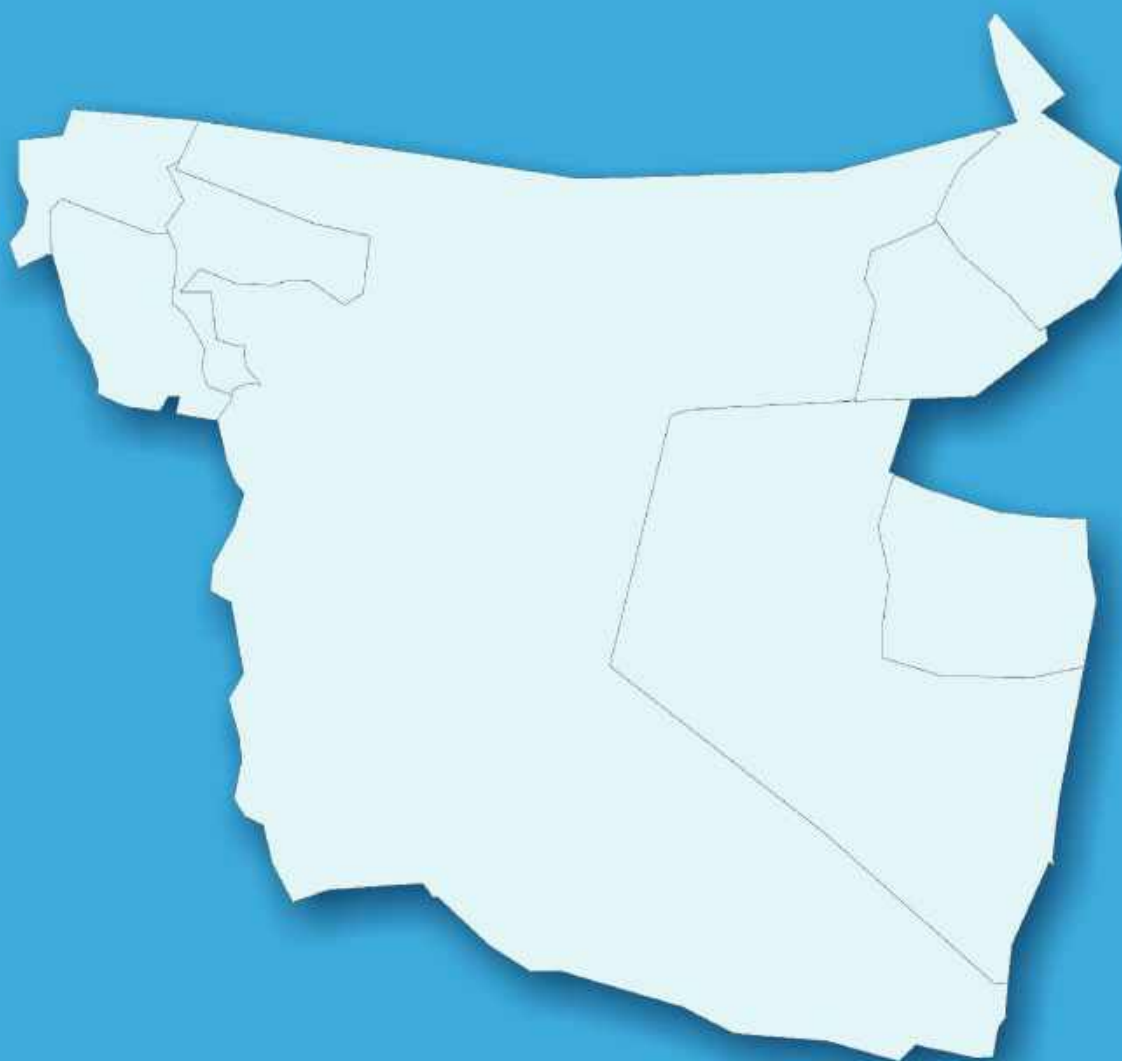


Key Electoral Data of Kolkata Port  
Assembly Constituency (Vidhan Sabha)

West Bengal

# **Assembly Factbook™**

Kolkata Port Assembly Constituency



Kolkata Port Vidhan Sabha

## **Editor & Director**

Dr. R.K. Thukral

## **Research Editor**

Dr. Shafeeq Rahman

## **Compiled, Researched and Published by Datanet India Pvt. Ltd.**

D-100, 1st Floor,

Okhla Industrial Area, Phase-I,  
New Delhi- 110020.

Ph.: 91-11- 43580781-84

Email : support@indiastatpublications.com

Website : www.indiastatelections.com

## **Online Book Store :**

www.indiastatpublications.com

**Report No. :** AFB/WB-158-0125

**ISBN :** 978-93-5293-711-0

**First Edition :** January, 2018

**Eighth Updated Edition :** January, 2025

**Price :** Rs. 11500/-

US\$ 310

**© Datanet India Pvt. Ltd.**

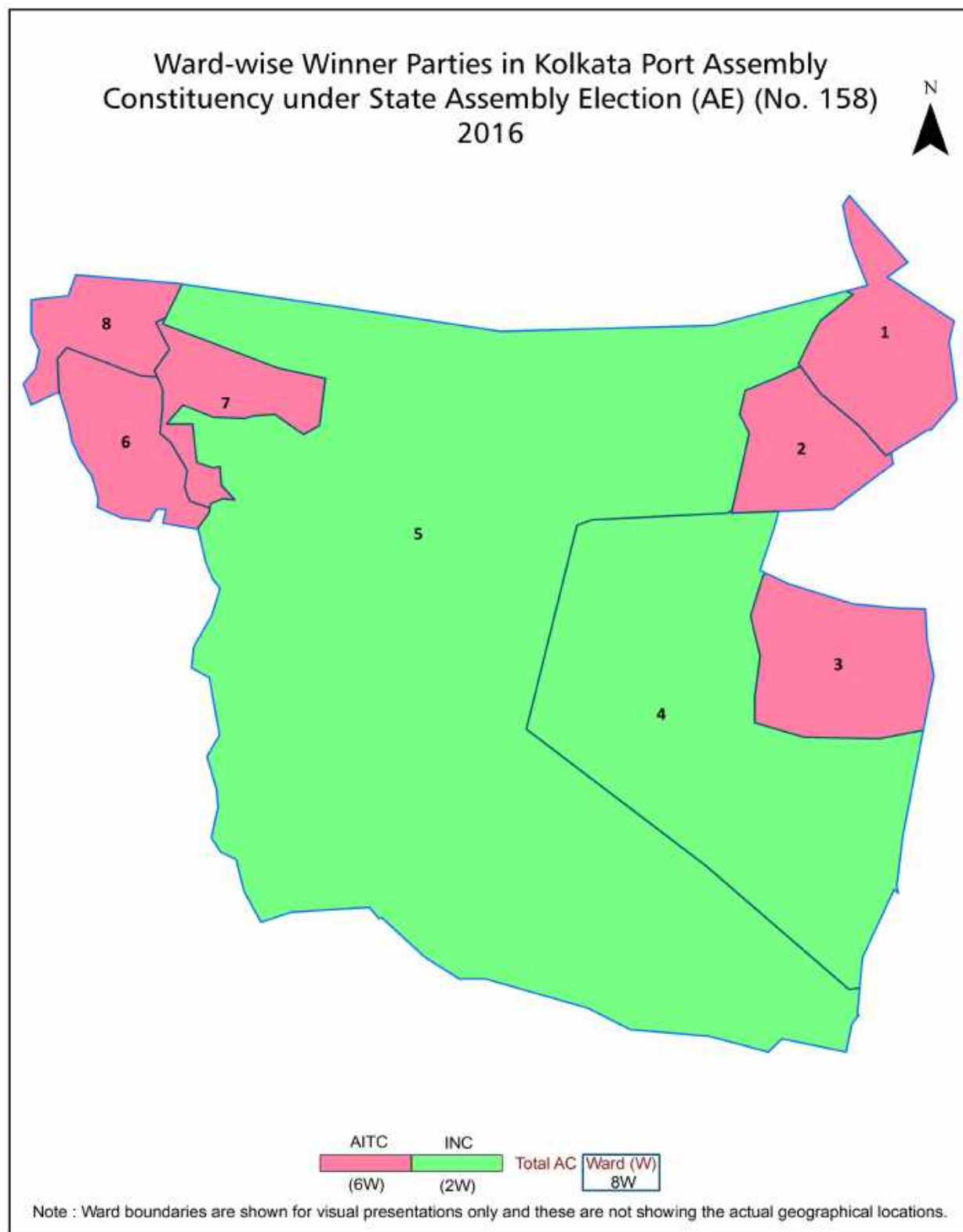
All rights reserved. No part of this book may be reproduced, stored in a retrieval system or transmitted in any form or by any means, mechanical photocopying, photographing, scanning, recording or otherwise without the prior written permission of the publisher. Please refer to Disclaimer at page no. 143 for the use of this publication.

Printed in India

## Contents

No.	Particulars	Page No.
	<b>Introduction</b>	
1	Assembly Constituency - (Vidhan Sabha) at a Glance   Features of Assembly as per Delimitation Commission of India (2008)	1-2
	<b>Location and Political Maps</b>	
2	Location Map   Boundaries of Assembly Constituency - (Vidhan Sabha) in District   Boundaries of Assembly Constituency under Parliamentary Constituency - (Lok Sabha)   Ward-wise Winner Parties- 2024, 2021, 2019, 2016, 2014, 2011 and 2009	3-10
	<b>Administrative Setup (2011)</b>	
3	District   Sub-district   Towns   Villages   Inhabited Villages   Uninhabited Villages   Village Panchayat   Intermediate Panchayat	11
	<b>Demographics (2011)</b>	
4	Population   Households   Rural/Urban Population   Ward by Population Size   Sex Ratio (Total & 0-6 Years)   Religious Population   Social Population   Literacy Rate	12-13
	<b>Electoral Features</b>	
5	Important Dates of Last Elections Held   Electors by Gender   Service Electors   Voters   Voters Turnout   Polling Stations & Average Number of Electors per Polling Station   Electors by Age Group   Present Elected Representatives	14-19
	<b>Historical Summary Election Results</b>	
6	Vote Share of Major Parties   Winning Margin (Number & Percentage)   Polarity of Parties   Summary Result of Assembly Segment of Parliamentary Elections 2024, 2019, 2014 and 2009   Summary Result of Assembly Elections 2021, 2016 and 2011	20-29
	<b>Polling Station Level Election Results</b>	
7	Name and Number of Polling Station 2024, 2021, 2019, 2016, 2014, 2011 and 2009   Polling Station-wise Electors, Voters & Voters Turnout 2024, 2021, 2019, 2016, 2014, 2011 and 2009   Polling Station wise Elections Results 2024, 2021, 2019, 2016, 2014, 2011 and 2009	30-138
	<b>Share of Assembly Constituency</b>	
8	Share of Assembly Constituency - (Vidhan Sabha) in State, District and Parliamentary Constituency - (Lok Sabha)	139
9	<b>Abbreviation &amp; Sources</b>	141-142
10	<b>Disclaimer</b>	143

## Location & Political Map

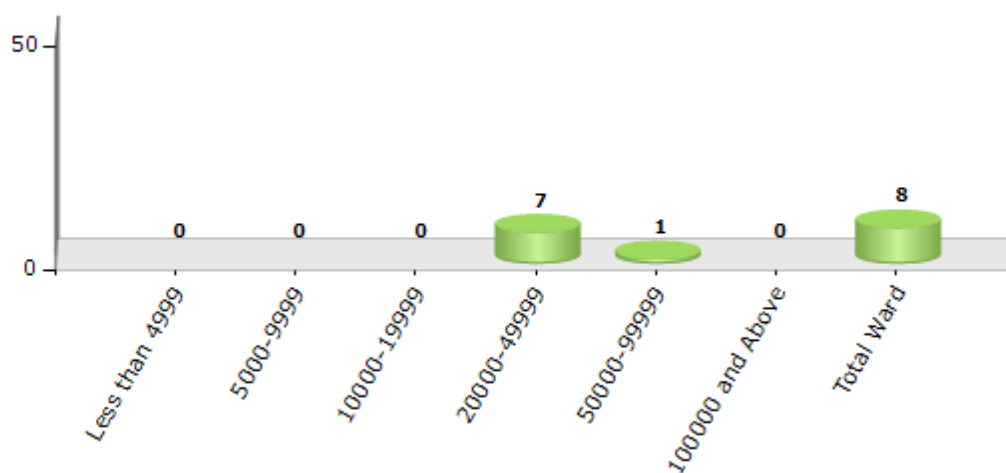


## Demographics

### Number of Ward by Population Size - 2011

Less than 4999	5000-9999	10000-19999	20000-49999	50000-99999	100000 and Above	Total Ward
0	0	0	7	1	0	8

Number of Ward by Population Size - 2011

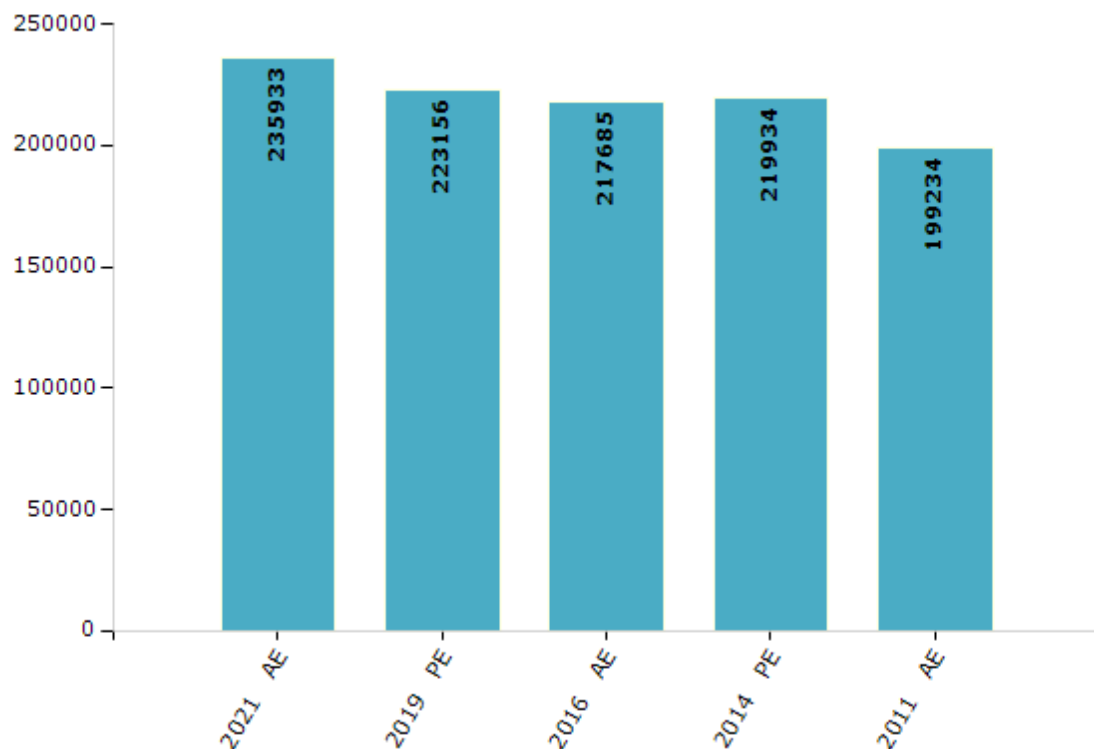


## Electoral Features

### Electors by Male & Female

Year	Male	Female	Others	Total	Year	Male	Female	Others	Total
2021 AE	132380	103549	4	235933	1991 AE	-	-	-	-
2019 PE	126475	96679	2	223156	1987 AE	-	-	-	-
2016 AE	123967	93717	1	217685	1982 AE	-	-	-	-
2014 PE	127614	92320	0	219934	1977 AE	-	-	-	-
2011 AE	118144	81090	0	199234	1972 AE	-	-	-	-
2009 PE	-	-	-	-	1971 AE	-	-	-	-
2006 AE	-	-	-	-	1969 AE	-	-	-	-
2004 PE	-	-	-	-	1967 AE	-	-	-	-
2001 AE	-	-	-	-	1962 AE	-	-	-	-
1999 PE	-	-	-	-	1957 AE	-	-	-	-
1996 AE	-	-	-	-	1952 AE	-	-	-	-

Number of Electors



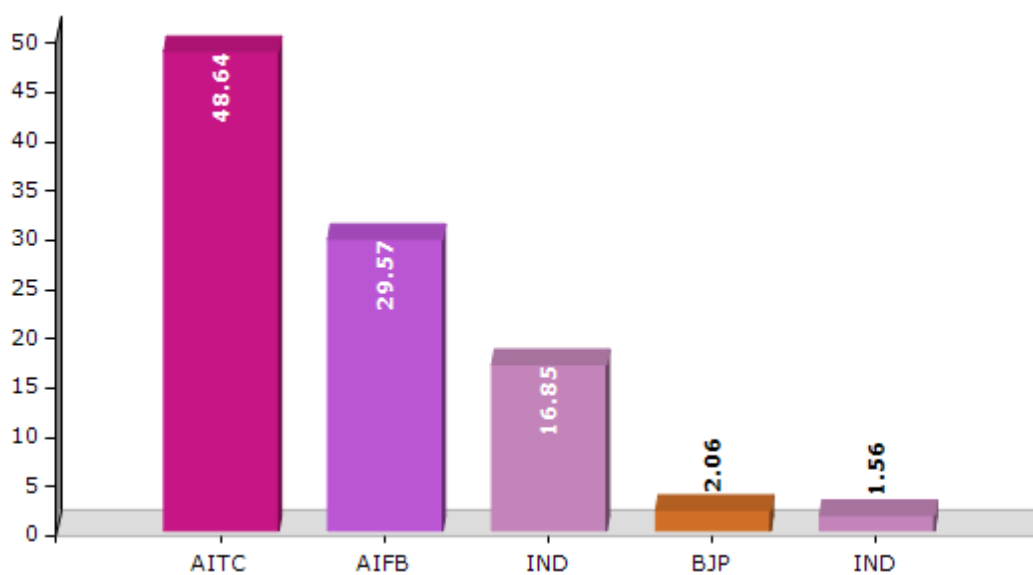
**Note :** AE : Assembly Election, PE : Assembly Segment of Parliamentary Election

## Historical Summary Election Results

### Summary Result of Assembly Election - 2011

Candidate Name	Party	Votes	Votes %
Firhad Hakim	AITC	63866	48.64
Moinuddin Shams	AIFB	38833	29.57
Ram Pyare Ram	IND	22131	16.85
Raj Kumari Shaw	BJP	2699	2.06
Sanjay Lal Das	IND	2046	1.56
Krishnendu Banerjee	IND	1157	0.88
Amitava Banerjee	IND	582	0.44

Votes Percentage of Top Parties - 2011





## Polling Station Level Election Results

### Number and Name of Polling Stations (PS) (2016)

Number of Polling Stations	Name of Polling Stations	Number of Polling Stations	Name of Polling Stations
1	Samsia Zanana Madrasa	22	Gandhi Hindi Primary School
2	Samsia Zanana Madrasa	23	Hasrat Mohani Girls' High School
3	Samsia Zanana Madrasa	24	Madrasa Noorululoom
4	Samsia Zanana Madrasa	25	Bengali Bazar High School,Annx Bldg. Annex Bldg
5	Unsudaullah Pry School	26	Meher Manzil Urdu Fp School
6	Bengalai Bazar High School	27	Meher Manzil Urdu Fp School
7	Bengalai Bazar High School	28	Ghalib Pry School
8	Unsudaullah Pry School	29	Dhankheti High School
9	Unsudaullah Pry School	30	Maulana Azad Memorial Girls School
10	Maulana Azad Memorial Girls School	31	Ghalib Pry School
11	Maulana Azad Memorial Girls School	32	Laxmi Narayan Pry School
12	Bengalai Bazar High School	33	Kmc Borough Xv
13	Laxmi Narayan Pry School	34	Kmc Borough Xv
14	Laxmi Narayan Pry School	35	Mohammadia Up School
15	Dhankheti High School	36	Samsia Zanana Madrasa
16	Dhankheti High School	37	Maulana Azad Memorial Girls School
17	Bengalai Bazar High School	38	Maulana Azad Memorial Girls School
18	Bengalai Bazar High School	39	Hari Mohan Ghosh College
19	Meher Manzil Urdu Fp School	40	Nut Behari Das Boy'S High School
20	Battikal Cmc School(Md.Asammemorial Kmcp School)	41	Mudiali H.S School
21	Gandhi Hindi Primary School	42	Garden Reach Odia Pry School, Utkal Samaj Bhawan

Contd....

## Polling Station Level Election Results

### Polling Station-wise Votes Secured by Overall Top Five Parties in Kolkata Port Assembly in Assembly Election (AE) under Kolkata Dakshin Parliamentary Constituency in West Bengal (2016)

Number of Polling Station	Winner - Firhad Hakim (AITC)	Runner-up - Rakesh Singh (INC)	3rd - Awadh Kishore Gupta (BJP)	4th - Vivek Kumar Thakur (IND)	5th - Sarfaraz Khan (BSP)	NOTA	Other	Total Votes Secured
36	274	65	29	3	4	4	7	386
37	361	135	15	3	3	15	5	537
38	349	96	8	4	3	6	5	471
39	350	211	28	3	3	11	12	618
40	381	162	60	11	3	25	18	660
41	204	55	7	2	1	2	6	277
42	352	175	109	0	2	15	6	659
43	404	110	17	3	2	16	3	555
44	280	69	9	4	0	5	2	369
45	436	216	14	3	1	14	12	696
46	274	50	11	5	1	3	6	350
47	400	115	4	3	2	5	4	533
48	260	133	32	0	1	3	3	432
49	460	235	32	12	4	14	5	762
50	498	287	21	8	6	13	14	847
51	264	156	34	8	6	9	6	483
52	246	36	8	4	1	2	1	298
53	373	193	22	10	2	10	9	619
54	342	142	17	8	3	6	10	528
55	405	139	6	5	4	10	9	578
56	368	125	11	6	1	7	10	528
57	93	60	19	1	0	4	6	183
58	257	295	166	0	2	6	8	734
59	174	494	96	5	5	5	17	796
60	225	297	78	1	6	7	16	630
61	125	252	81	1	5	1	3	468
62	475	191	25	9	5	29	23	757
63	147	78	62	1	0	5	3	296
64	346	176	73	5	2	9	9	620
65	518	129	11	3	5	17	16	699
66	434	146	25	6	6	6	10	633
67	212	56	14	2	3	6	2	295
68	182	37	8	4	2	2	3	238
69	529	140	13	5	9	6	8	710
70	268	154	7	1	5	6	6	447

Contd....

## Polling Station Level Election Results

**Winner, Runner-up and 3rd Party Position & Winning Margin According to Polling Stations in Kolkata Port Assembly in Assembly Election (AE) under Kolkata Dakshin Parliamentary Constituency in West Bengal (2016)**

Polling Station Number	Winner Party	Winner Votes (%)	Runner-up Party	Runner-up Votes (%)	Winning Margin Votes (%)	Third Party	Third Party Votes (%)	Other Votes (%)
75	AITC	202 (59.06)	INC	102 (29.82)	100 (29.24)	BJP	24 (7.02)	14 (4.09)
76	AITC	521 (72.16)	INC	133 (18.42)	388 (53.74)	BJP	29 (4.02)	39 (5.4)
77	AITC	307 (57.17)	INC	194 (36.13)	113 (21.04)	BJP	22 (4.1)	14 (2.61)
78	AITC	416 (54.74)	INC	216 (28.42)	200 (26.32)	BJP	105 (13.82)	23 (3.03)
79	AITC	286 (55.21)	INC	157 (30.31)	129 (24.9)	BJP	63 (12.16)	12 (2.32)
80	AITC	239 (50.21)	INC	193 (40.55)	46 (9.66)	BJP	41 (8.61)	3 (0.63)
81	AITC	317 (45.09)	INC	211 (30.01)	106 (15.08)	BJP	152 (21.62)	23 (3.27)
82	AITC	290 (46.03)	INC	229 (36.35)	61 (9.68)	BJP	85 (13.49)	26 (4.13)
83	AITC	317 (54)	INC	165 (28.11)	152 (25.89)	BJP	90 (15.33)	15 (2.56)
84	INC	200 (47.73)	AITC	105 (25.06)	95 (22.67)	BJP	102 (24.34)	12 (2.86)
85	INC	212 (37.32)	AITC	204 (35.92)	8 (1.4)	BJP	134 (23.59)	18 (3.17)
86	AITC	249 (48.26)	INC	154 (29.84)	95 (18.42)	BJP	99 (19.19)	14 (2.71)
87	AITC	212 (50.36)	INC	143 (33.97)	69 (16.39)	BJP	39 (9.26)	27 (6.41)
88	AITC	356 (77.56)	INC	70 (15.25)	286 (62.31)	BJP	14 (3.05)	19 (4.14)
89	INC	224 (47.46)	AITC	182 (38.56)	42 (8.9)	BJP	51 (10.81)	15 (3.18)
90	INC	220 (46.71)	AITC	188 (39.92)	32 (6.79)	BJP	50 (10.62)	13 (2.76)
91	INC	298 (40.99)	AITC	279 (38.38)	19 (2.61)	BJP	116 (15.96)	34 (4.68)
92	INC	162 (47.51)	AITC	123 (36.07)	39 (11.44)	BJP	38 (11.14)	18 (5.28)
93	INC	158 (44.51)	AITC	133 (37.46)	25 (7.05)	BJP	45 (12.68)	19 (5.35)
94	INC	133 (58.33)	AITC	52 (22.81)	81 (35.52)	BJP	32 (14.04)	11 (4.82)
95	AITC	159 (40.46)	INC	130 (33.08)	29 (7.38)	BJP	46 (11.7)	58 (14.76)
96	INC	181 (63.07)	AITC	49 (17.07)	132 (46)	BJP	25 (8.71)	32 (11.15)
97	AITC	134 (42.27)	INC	129 (40.69)	5 (1.58)	BJP	31 (9.78)	23 (7.26)
98	AITC	95 (44.6)	INC	81 (38.03)	14 (6.57)	BJP	22 (10.33)	15 (7.04)
99	INC	241 (47.25)	AITC	200 (39.22)	41 (8.03)	BJP	40 (7.84)	29 (5.69)
100	INC	224 (50.22)	AITC	163 (36.55)	61 (13.67)	BJP	40 (8.97)	19 (4.26)
101	INC	215 (59.39)	AITC	110 (30.39)	105 (29)	BJP	29 (8.01)	8 (2.21)
102	INC	134 (56.3)	AITC	75 (31.51)	59 (24.79)	BJP	19 (7.98)	10 (4.2)
103	INC	184 (49.2)	AITC	137 (36.63)	47 (12.57)	BJP	25 (6.68)	28 (7.49)
104	AITC	87 (47.8)	INC	81 (44.51)	6 (3.29)	BJP	4 (2.2)	10 (5.49)
105	AITC	222 (49.89)	INC	192 (43.15)	30 (6.74)	BJP	12 (2.7)	19 (4.27)
106	INC	196 (48.04)	AITC	171 (41.91)	25 (6.13)	BJP	19 (4.66)	22 (5.39)
107	INC	275 (45.83)	AITC	249 (41.5)	26 (4.33)	BJP	30 (5)	46 (7.67)
108	AITC	343 (49.07)	INC	258 (36.91)	85 (12.16)	BJP	44 (6.29)	54 (7.73)
109	AITC	312 (48.6)	INC	242 (37.69)	70 (10.91)	BJP	32 (4.98)	56 (8.72)
110	INC	190 (44.92)	AITC	170 (40.19)	20 (4.73)	BJP	43 (10.17)	20 (4.73)
111	AITC	198 (47.48)	INC	170 (40.77)	28 (6.71)	BJP	35 (8.39)	14 (3.36)

Contd....

## DISCLAIMER

The Terms of Use and Disclaimer of Datanet India Private Limited (hereinafter referred to as "Datanet") for use of this analysis report of **Kolkata Port Assembly Constituency (Kolkata Port Vidhan Sabha)** :-

1. **Assembly Factbook™** is a Registered Trade Mark owned by Datanet.
2. All the maps are sketched and graphical representation only and have not been drawn to the scale and also not to represent the actual geographical area or boundary of the unit.
3. The data for the aforesaid analysis is based on authentic sources and has been culled from the various publications of Census, CSO and NSSO for district and block level data, various central and state government departments, Central & State Elections Commissions and the concerned Returning Officers' releases, Electoral Rolls, Election results and allied publications, internal assessment, surveys, estimates and analysis. Therefore, certain adjustment of data at micro level may have been done to arrive closer to the macro data.
4. Data have been provided on an "As Is" and "As AVAILABLE" basis
5. The colours shown in the maps or diagram and charts of a particular party, alliance or AC are indicative and do not represent them.
6. This publication which includes maps, sheets, graphs and data would be the property under copyright of Datanet only. The user may use these for its internal study, analysis and research purposes. It's public display, re-selling or any commercial uses by the user are not allowed.
7. Datanet has taken due care and caution in compilation and processing of data and allied information, but does not guarantee the accuracy, adequacy or completeness of any information/analysis and will be not responsible for any errors or omissions or for the results obtained from the use of such information/analysis.
8. All the contents for the publication have been culled from various authentic sources and Datanet reasonably believes such sources to be reliable, but does not make any representations, express or implied as to the accuracy or fitness of use of such information. The information or contents of the information/analysis do not constitute advice and should not be relied upon in making (or refraining from making) any decision. Any reliance placed upon the information provided by Datanet is the sole responsibility and strictly at the user's risk.
9. In no event will Datanet be liable for any damages (including, without limitation, damages for loss of business projects, or loss of profits) arising in contract, tort or otherwise from the use of or inability to use any of its contents, or from any action taken (or refrained from being taken) as a result of using the analysis or any of its contents. Datanet its directors, owners, editors, officials, employees, distributor and agents or any associate will not be liable for any errors in the information contained or any consequences arising from the use of the contents of the provided information/analysis.
10. If any provision of these terms and conditions is held invalid or illegal or unenforceable for any reason by any court of competent jurisdiction, such provision shall be severed and the remainder of provisions of the terms and conditions shall continue in full force and effect as if the Term of Use had been executed with the invalid, illegal or unenforceable provision eliminated.
11. If there are any discrepancies in the information provided, please bring it to attention of Datanet for suitable rectification measures.

**Buy Online This Complete Book At**  
**Datanet India eBooks Store**

[www.indiastatpublications.com](http://www.indiastatpublications.com)

or go directly at

[http://www.indiastatpublications.com/  
Assembly\\_factbook/West\\_Bengal/Kolkata\\_Dakshin/  
Kolkata\\_Port](http://www.indiastatpublications.com/Assembly_factbook/West_Bengal/Kolkata_Dakshin/Kolkata_Port)

 **indiastat**elections

ISBN : 978-93-5283-711-0

