



West Bengal

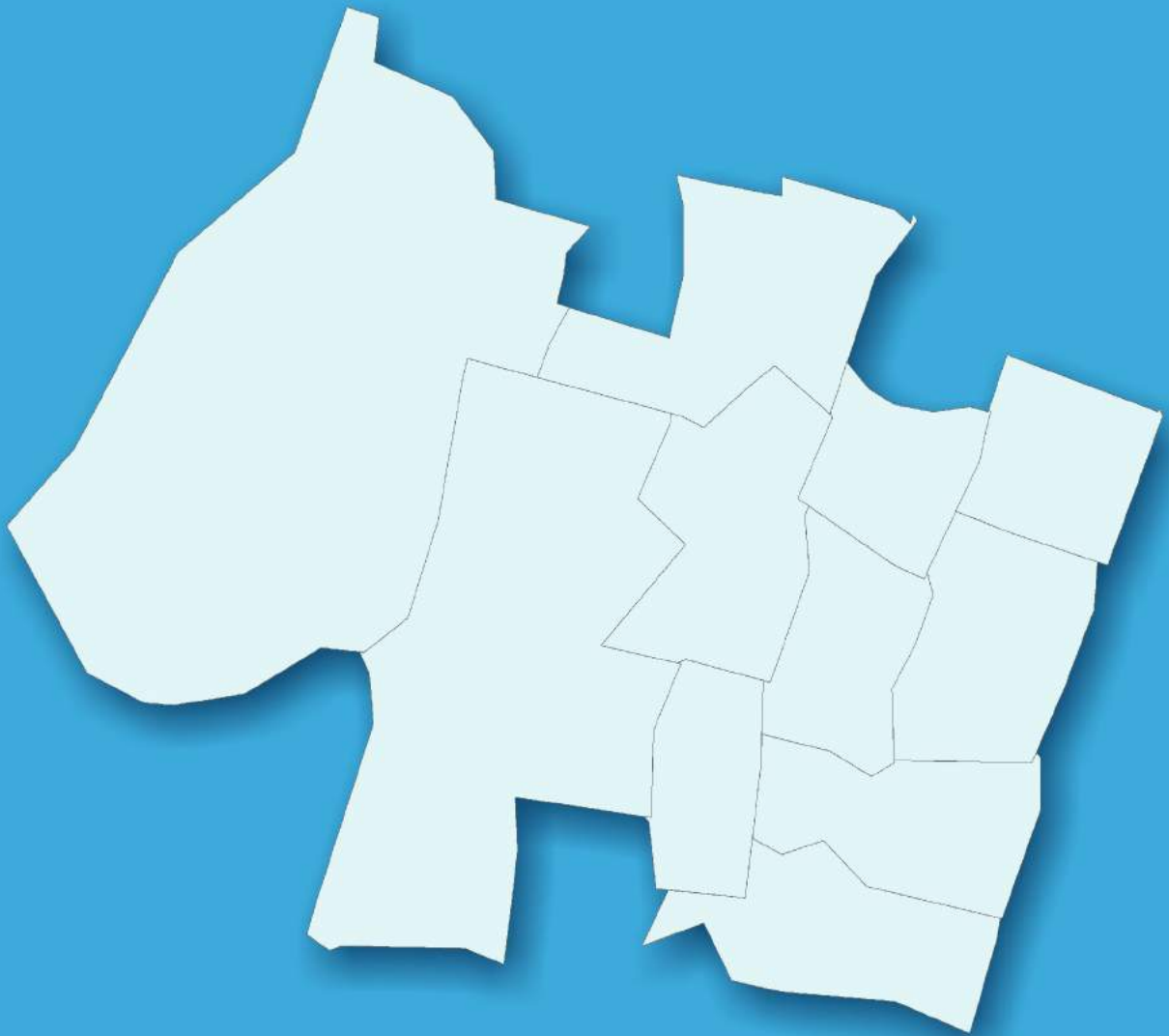
# Assembly Factbook™

Chowrangee Assembly Constituency



Key Electoral Data of Chowrangee  
Assembly Constituency (Vidhan Sabha)

West Bengal  
**Assembly Factbook**<sup>TM</sup>  
Chowrangee Assembly Constituency



Chowrangee Vidhan Sabha

## **Editor & Director**

Dr. R.K. Thukral

## **Research Editor**

Dr. Shafeeq Rahman

## **Compiled, Researched and Published by Datanet India Pvt. Ltd.**

D-100, 1st Floor,

Okhla Industrial Area, Phase-I,  
New Delhi- 110020.

Ph.: 91-11- 43580781-84

Email : support@indiastatpublications.com

Website : www.indiastatelections.com

## **Online Book Store :**

www.indiastatpublications.com

**Report No. :** AFB/WB-162-0123

**ISBN :** 978-93-5293-622-9

**First Edition :** January, 2018

**Sixth Updated Edition :** January, 2023

**Price :** Rs. 11500/-

US\$ 310

## **© Datanet India Pvt. Ltd.**

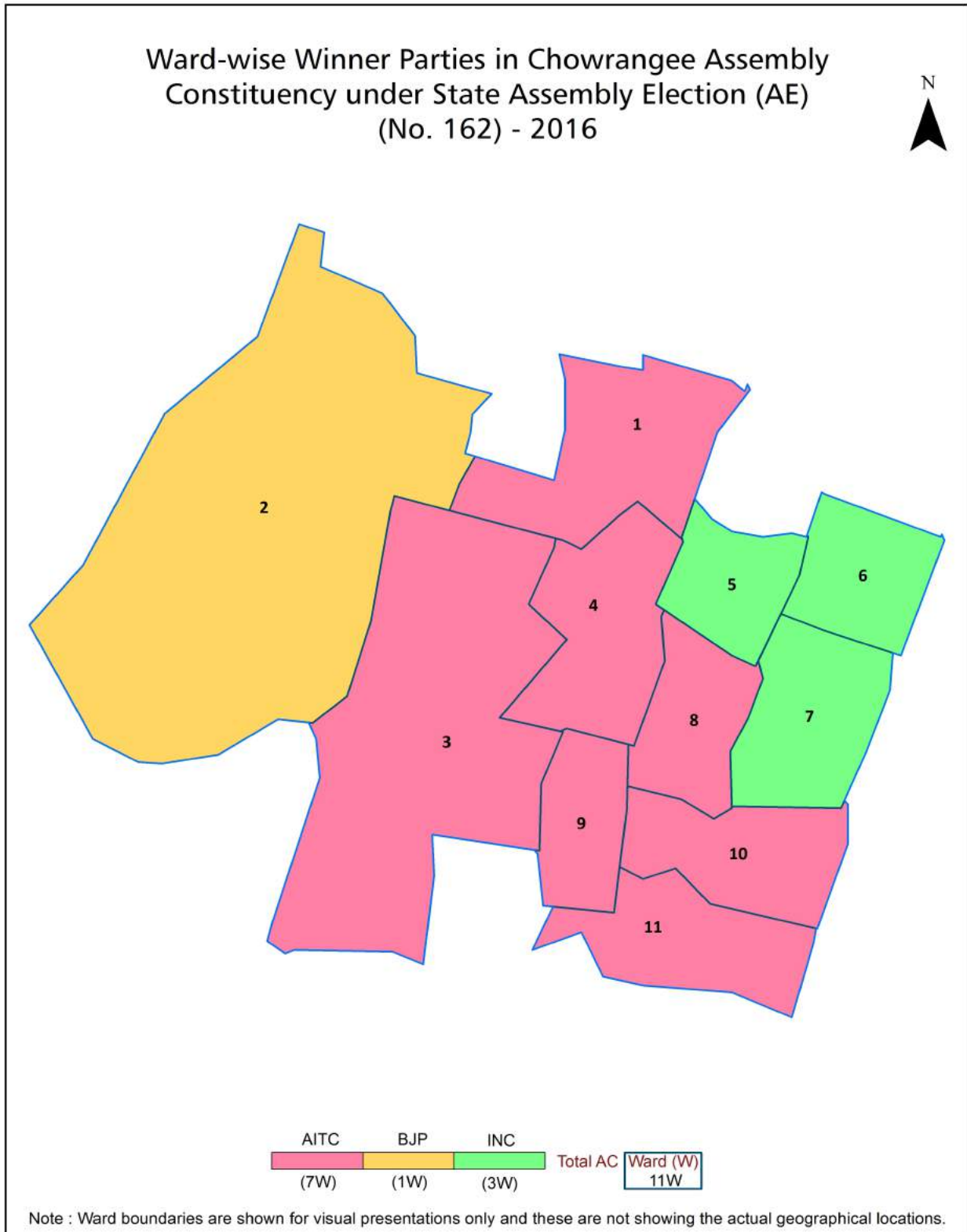
All rights reserved. No part of this book may be reproduced, stored in a retrieval system or transmitted in any form or by any means, mechanical photocopying, photographing, scanning, recording or otherwise without the prior written permission of the publisher. Please refer to Disclaimer at page no. 152 for the use of this publication.

Printed in India

## Contents

No.	Particulars	Page No.
	<b>Introduction</b>	
1	Assembly Constituency - (Vidhan Sabha) at a Glance   Features of Assembly as per Delimitation Commission of India (2008)	1-2
	<b>Location and Political Maps</b>	
2	Location Map   Boundaries of Assembly Constituency - (Vidhan Sabha) in District   Boundaries of Assembly Constituency under Parliamentary Constituency - (Lok Sabha)   Ward-wise Winner Parties- 2021, 2019, 2016, 2014, 2011 and 2009	3-10
	<b>Administrative Setup (2011)</b>	
3	District   Sub-district   Towns   Villages   Inhabited Villages   Uninhabited Villages   Village Panchayat   Intermediate Panchayat	11
	<b>Demographics (2011)</b>	
4	Population   Households   Rural/Urban Population   Ward by Population Size   Sex Ratio (Total & 0-6 Years)   Religious Population   Social Population   Literacy Rate	12-13
	<b>Electoral Features</b>	
5	Important Dates of Last Elections Held   Electors by Gender   Service Electors   Voters   Voters Turnout   Polling Stations & Average Number of Electors per Polling Station   Electors by Age Group   Present Elected Representatives	14-19
	<b>Historical Summary Election Results</b>	
6	Vote Share of Major Parties   Winning Margin (Number & Percentage)   Polarity of Parties   Summary Result of Assembly Segment of Parliamentary Elections 2019, 2014, 2009, 2004 and 1999   Summary Result of Assembly Elections 2021, 2016, 2011, 2006, 2001, 1996, 1991, 1987, 1982, 1977, 1972, 1971, 1969, 1967, 1962 and 1957	20-44
	<b>Polling Station Level Election Results</b>	
7	Name and Number of Polling Station 2021, 2019, 2016, 2014, 2011 and 2009   Polling Station-wise Electors, Voters & Voters Turnout 2021, 2019, 2016, 2014, 2011 and 2009   Polling Station wise Elections Results 2021, 2019, 2016, 2014, 2011 and 2009	45-147
	<b>Share of Assembly Constituency</b>	
8	Share of Assembly Constituency - (Vidhan Sabha) in State, District and Parliamentary Constituency - (Lok Sabha)	148
9	<b>Abbreviation &amp; Sources</b>	150-151
10	<b>Disclaimer</b>	152

Location & Political Map

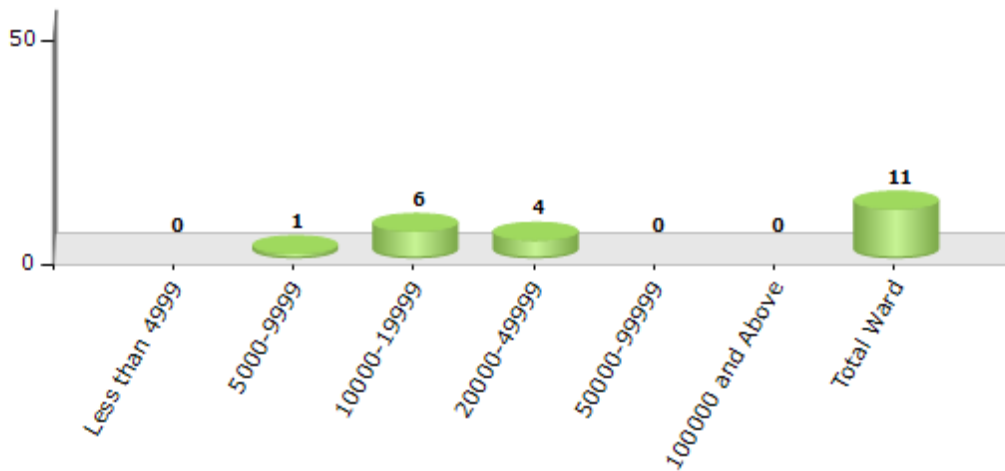


Demographics

Number of Ward by Population Size - 2011

Less than 4999	5000-9999	10000-19999	20000-49999	50000-99999	100000 and Above	Total Ward
0	1	6	4	0	0	11

Number of Ward by Population Size - 2011

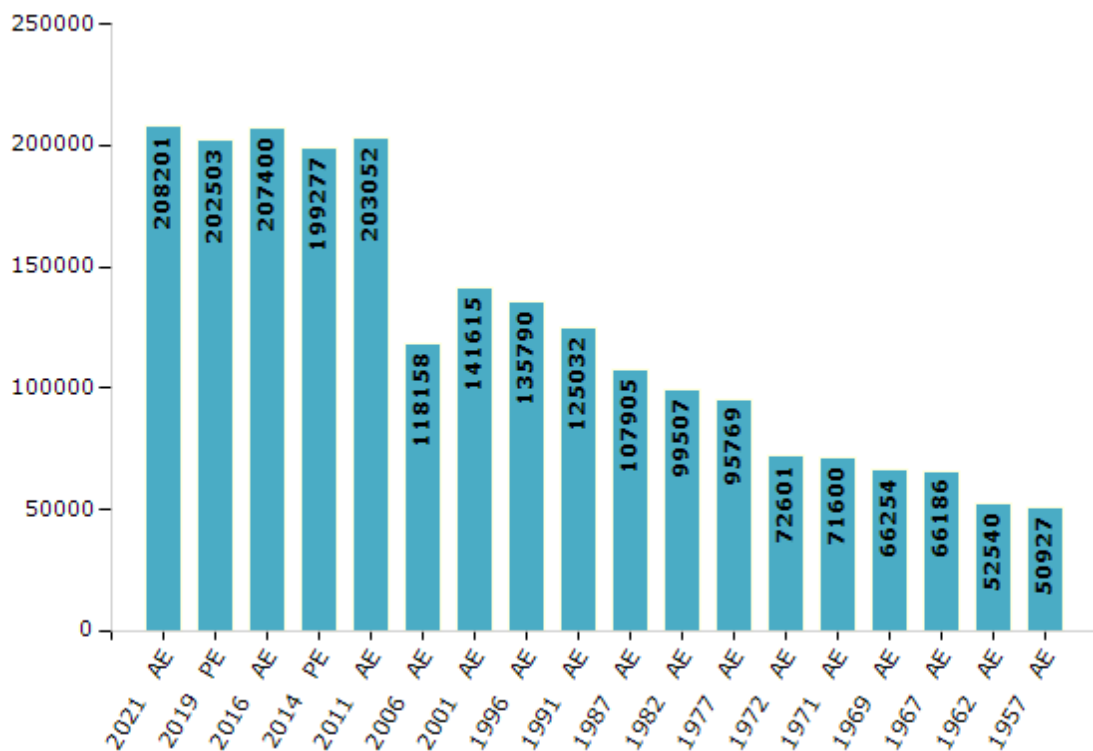


## Electoral Features

### Electors by Male & Female

Year	Male	Female	Others	Total	Year	Male	Female	Others	Total
2021 AE	125261	82938	2	208201	1991 AE	79591	45441	-	125032
2019 PE	122733	79768	2	202503	1987 AE	70040	37865	-	107905
2016 AE	126670	80728	2	207400	1982 AE	64866	34641	-	99507
2014 PE	122560	76716	1	199277	1977 AE	67633	28136	-	95769
2011 AE	130585	72467	0	203052	1972 AE	53260	19341	-	72601
2009 PE	-	-	-	-	1971 AE	49736	21864	-	71600
2006 AE	71230	46928	-	118158	1969 AE	48497	17757	-	66254
2004 PE	-	-	-	-	1967 AE	-	-	-	66186
2001 AE	87945	53670	-	141615	1962 AE	-	-	-	52540
1999 PE	-	-	-	-	1957 AE	-	-	-	50927
1996 AE	84751	51039	-	135790	1952 AE	-	-	-	-

Number of Electors



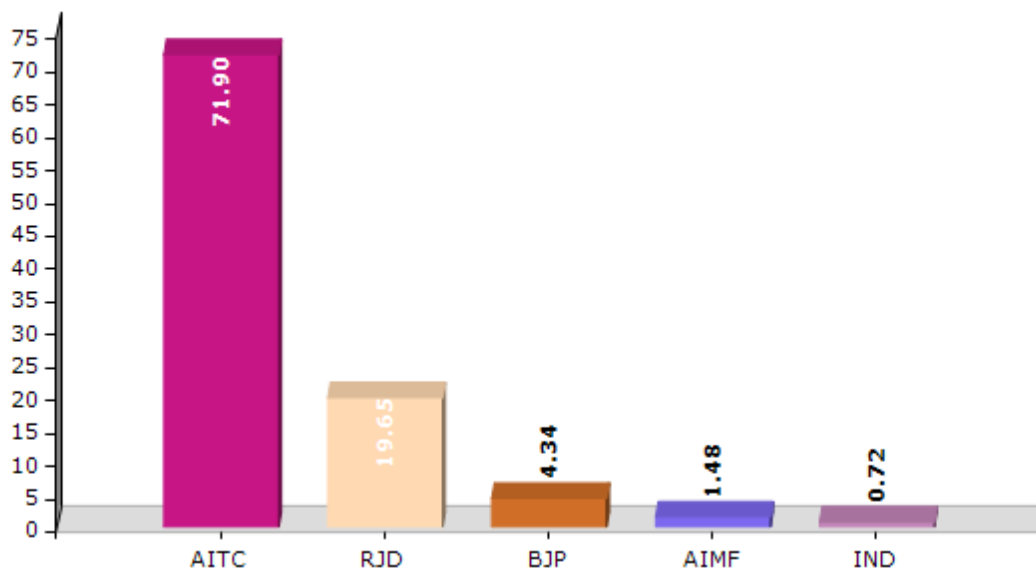
Note : AE : Assembly Election, PE : Assembly Segment of Parliamentary Election

## Historical Summary Election Results

### Summary Result of Assembly Election - 2011

Candidate Name	Party	Votes	Votes %
Sikha Chowdhury(Mitra)	AITC	79450	71.9
Bimal Singh	RJD	21711	19.65
Shahnawaz Ahmed	BJP	4799	4.34
Abdul Wahab	AIMF	1640	1.48
Bimal Saha	IND	792	0.72
Syed Md. Seraj Nabi	IND	740	0.67
Lakshmi Ojha	IND	537	0.49
Susheel Kumar Pandey	JGP	459	0.42
Kakali Ojha	IND	378	0.34

Votes Percentage of Top Parties - 2011





**Polling Station Level Election Results**

**Number and Name of Polling Stations (PS) (2016)**

<b>Number of Polling Stations</b>	<b>Name of Polling Stations</b>	<b>Number of Polling Stations</b>	<b>Name of Polling Stations</b>
1	Hare School Room No 1	22	Calcutta Muslim Orphanage High School Room No 5
2	Hare School Room No 2	23	Calcutta Muslim Orphanage High School Room No 6
3	Hare School Room No 3	24	Calcutta Muslim Orphanage High School Room No 7
4	Tantia High School Room No 1	25	Welland Gouldsmith Room No 1
5	Kolkata University (Ashutosh Bldg) Room No 1	26	Welland Gouldsmith Room No 2
6	Kolkata University (Ashutosh Bldg) Room No 2	27	Welland Gouldsmith Room No 3
7	Kolkata University (Ashutosh Bldg) Room No 3	28	Sri Jain Vidyalaya Room No 1
8	Tantia High School Room No 2	29	Sri Jain Vidyalaya Room No 2
9	Kolkata University (Ashutosh Bldg) Room No 4	30	Sri Jain Vidyalaya Room No 3
10	Hare School Room No 4	31	Sri Jain Vidyalaya Room No 4
11	Tantia High School Room No 3	32	Vallavram Meheta Boys' Secondary School (Calcuttaanglo Gujrati School), Room No 1
12	Tantia High School Room No 4	33	Vallavram Meheta Boys' Secondary School (Calcuttaanglo Gujrati School), Room No 2
13	Hare School Room No 5	34	Shree Shree Lakshminarayan Trust Girls' Secondaryschool Room No 1
14	Hare School Room No 6	35	Vallavram Meheta Boys' Secondary School (Calcuttaanglo Gujrati School), Room No 3
15	Calcutta Muslim Orphanage High School Room No 1	36	Shree Shree Lakshminarayan Trust Girls' Secondaryschool Room No 2
16	Calcutta Muslim Orphanage High School Room No 2	37	Office Of The Principal Account General-(A&E) Wb Treassery Building Room No 1
17	Ling Liang High School Room No 1	38	Office Of The Principal Account General-(A&E) Wb Treassery Building Room No 2
18	Ling Liang High School Room No 2	39	Office Of The Principal Account General-(A&E) Wb Treassery Building Room No 3
19	Ling Liang High School Room No 3	40	Office Of The Principal Account General-(A&E) Wb Treassery Building Room No 4
20	Calcutta Muslim Orphanage High School Room No 3	41	Mei Kaung Chinese School Room No 1
21	Calcutta Muslim Orphanage High School Room No 4	42	Hindustan Insurance Building Room No 1

Contd....

## Polling Station Level Election Results

### Polling Station-wise Votes Secured by Overall Top Five Parties in Chowrangee Assembly in Assembly Election (AE) under Kolkata Uttar Parliamentary Constituency in West Bengal (2016)

Number of Polling Station	Winner - Nayna Bandyopadhyay (AITC)	Runner-up - Somendranath Mitra (INC)	3rd - Ritesh Tiwari (BJP)	4th - Kartik Kumkar Ray (SUCI)	5th - Debajyoti Sengupta (IND)	NOTA	Other	Total Votes Secured
36	112	120	143	0	1	6	1	383
37	155	200	193	1	0	10	4	563
38	188	261	167	1	2	7	1	627
39	204	214	145	1	2	6	3	575
40	105	103	158	0	1	3	0	370
41	294	103	34	2	0	4	2	439
42	241	155	72	1	1	5	3	478
43	257	124	34	3	1	5	3	427
44	217	200	57	5	1	12	7	499
45	164	135	98	1	3	10	2	413
46	189	148	121	3	0	8	1	470
47	157	109	87	0	0	9	1	363
48	302	166	54	1	0	7	0	530
49	239	149	103	1	1	7	0	500
50	264	172	45	1	1	8	2	493
51	416	326	97	3	8	6	6	862
52	306	178	106	1	1	9	1	602
53	374	268	43	1	3	12	2	703
54	281	221	78	1	1	8	2	592
55	159	172	59	0	2	5	7	404
56	190	222	105	0	2	12	4	535
57	179	84	68	1	0	5	0	337
58	174	139	29	6	1	3	4	356
59	151	323	42	1	3	6	10	536
60	254	299	73	5	4	13	3	651
61	182	149	194	2	0	18	1	546
62	215	189	85	3	3	13	2	510
63	241	254	82	7	4	2	9	599
64	232	175	166	6	2	13	2	596
65	176	183	196	0	2	13	5	575
66	213	191	101	7	2	13	4	531
67	285	157	88	0	2	17	3	552
68	213	121	59	5	2	5	5	410
69	262	211	143	6	1	20	7	650
70	333	216	93	2	3	10	5	662

Contd....

## Polling Station Level Election Results

**Winner, Runner-up and 3rd Party Position & Winning Margin According to Polling Stations in Chowrangee Assembly in Assembly Election (AE) under Kolkata Uttar Parliamentary Constituency in West Bengal (2016)**

Polling Station Number	Winner Party	Winner Votes (%)	Runner-up Party	Runner-up Votes (%)	Winning Margin Votes (%)	Third Party	Third Party Votes (%)	Other Votes (%)
75	INC	257 (50.49)	AITC	220 (43.22)	37 (7.27)	BJP	21 (4.13)	11 (2.16)
76	INC	266 (46.42)	AITC	229 (39.97)	37 (6.45)	BJP	54 (9.42)	24 (4.19)
77	INC	279 (46.58)	AITC	238 (39.73)	41 (6.85)	BJP	61 (10.18)	21 (3.51)
78	INC	312 (46.43)	AITC	261 (38.84)	51 (7.59)	BJP	64 (9.52)	35 (5.21)
79	INC	273 (45.81)	AITC	257 (43.12)	16 (2.69)	BJP	39 (6.54)	27 (4.53)
80	INC	247 (50.1)	AITC	191 (38.74)	56 (11.36)	BJP	39 (7.91)	16 (3.25)
81	INC	250 (43.78)	AITC	204 (35.73)	46 (8.05)	BJP	92 (16.11)	25 (4.38)
82	INC	295 (46.02)	AITC	281 (43.84)	14 (2.18)	BJP	41 (6.4)	24 (3.74)
83	INC	341 (51.98)	AITC	206 (31.4)	135 (20.58)	BJP	88 (13.41)	21 (3.2)
84	AITC	293 (46.29)	INC	249 (39.34)	44 (6.95)	BJP	70 (11.06)	21 (3.32)
85	AITC	214 (51.57)	INC	159 (38.31)	55 (13.26)	BJP	21 (5.06)	21 (5.06)
86	INC	150 (46.44)	AITC	120 (37.15)	30 (9.29)	BJP	45 (13.93)	8 (2.48)
87	INC	230 (44.83)	AITC	178 (34.7)	52 (10.13)	BJP	83 (16.18)	22 (4.29)
88	INC	316 (48.24)	AITC	249 (38.02)	67 (10.22)	BJP	67 (10.23)	23 (3.51)
89	INC	294 (47.96)	AITC	256 (41.76)	38 (6.2)	BJP	39 (6.36)	24 (3.92)
90	INC	282 (44.83)	AITC	264 (41.97)	18 (2.86)	BJP	61 (9.7)	22 (3.5)
91	INC	326 (56.5)	AITC	171 (29.64)	155 (26.86)	BJP	62 (10.75)	18 (3.12)
92	INC	227 (46.61)	AITC	191 (39.22)	36 (7.39)	BJP	53 (10.88)	16 (3.29)
93	INC	227 (58.21)	AITC	107 (27.44)	120 (30.77)	BJP	35 (8.97)	21 (5.38)
94	INC	168 (48.14)	AITC	107 (30.66)	61 (17.48)	BJP	61 (17.48)	13 (3.72)
95	INC	302 (54.61)	AITC	188 (34)	114 (20.61)	BJP	43 (7.78)	20 (3.62)
96	AITC	169 (44.59)	INC	164 (43.27)	5 (1.32)	BJP	34 (8.97)	12 (3.17)
97	INC	344 (53.92)	AITC	243 (38.09)	101 (15.83)	BJP	39 (6.11)	12 (1.88)
98	INC	319 (50.55)	AITC	249 (39.46)	70 (11.09)	BJP	39 (6.18)	24 (3.8)
99	INC	334 (49.93)	AITC	284 (42.45)	50 (7.48)	BJP	23 (3.44)	28 (4.19)
100	INC	393 (54.74)	AITC	271 (37.74)	122 (17)	BJP	30 (4.18)	24 (3.34)
101	AITC	187 (45.61)	INC	179 (43.66)	8 (1.95)	BJP	33 (8.05)	11 (2.68)
102	INC	224 (60.87)	AITC	102 (27.72)	122 (33.15)	BJP	26 (7.07)	16 (4.35)
103	INC	193 (42.6)	AITC	169 (37.31)	24 (5.29)	BJP	78 (17.22)	13 (2.87)
104	AITC	325 (54.08)	INC	203 (33.78)	122 (20.3)	BJP	48 (7.99)	25 (4.16)
105	INC	304 (46.91)	AITC	259 (39.97)	45 (6.94)	BJP	62 (9.57)	23 (3.55)
106	INC	256 (48.58)	AITC	214 (40.61)	42 (7.97)	BJP	40 (7.59)	17 (3.23)
107	INC	170 (49.71)	AITC	145 (42.4)	25 (7.31)	BJP	20 (5.85)	7 (2.05)
108	AITC	134 (47.86)	INC	129 (46.07)	5 (1.79)	BJP	8 (2.86)	9 (3.21)
109	INC	299 (56.42)	AITC	170 (32.08)	129 (24.34)	BJP	47 (8.87)	14 (2.64)
110	INC	280 (48.19)	AITC	224 (38.55)	56 (9.64)	BJP	52 (8.95)	25 (4.3)
111	INC	229 (49.67)	AITC	166 (36.01)	63 (13.66)	BJP	51 (11.06)	15 (3.25)

Contd....

## DISCLAIMER

The Terms of Use and Disclaimer of Datanet India Private Limited (hereinafter referred to as "Datanet") for use of this analysis report of **Chowrangee Assembly Constituency (Chowrangee Vidhan Sabha)** :-

1. **Assembly Factbook™** is a Registered Trade Mark owned by Datanet.
2. All the maps are sketched and graphical representation only and have not been drawn to the scale and also not to represent the actual geographical area or boundary of the unit.
3. The data for the aforesaid analysis is based on authentic sources and has been culled from the various publications of Census, CSO and NSSO for district and block level data, various central and state government departments, Central & State Elections Commissions and the concerned Returning Officers' releases, Electoral Rolls, Election results and allied publications, internal assessment, surveys, estimates and analysis. Therefore, certain adjustment of data at micro level may have been done to arrive closer to the macro data.
4. Data have been provided on an "As Is" and "As AVAILABLE" basis
5. The colours shown in the maps or diagram and charts of a particular party, alliance or AC are indicative and do not represent them.
6. This publication which includes maps, sheets, graphs and data would be the property under copyright of Datanet only. The user may use these for its internal study, analysis and research purposes. It's public display, re-selling or any commercial uses by the user are not allowed.
7. Datanet has taken due care and caution in compilation and processing of data and allied information, but does not guarantee the accuracy, adequacy or completeness of any information/analysis and will be not responsible for any errors or omissions or for the results obtained from the use of such information/analysis.
8. All the contents for the publication have been culled from various authentic sources and Datanet reasonably believes such sources to be reliable, but does not make any representations, express or implied as to the accuracy or fitness of use of such information. The information or contents of the information/analysis do not constitute advice and should not be relied upon in making (or refraining from making) any decision. Any reliance placed upon the information provided by Datanet is the sole responsibility and strictly at the user's risk.
9. In no event will Datanet be liable for any damages (including, without limitation, damages for loss of business projects, or loss of profits) arising in contract, tort or otherwise from the use of or inability to use any of its contents, or from any action taken (or refrained from being taken) as a result of using the analysis or any of its contents. Datanet its directors, owners, editors, officials, employees, distributor and agents or any associate will not be liable for any errors in the information contained or any consequences arising from the use of the contents of the provided information/analysis.
10. If any provision of these terms and conditions is held invalid or illegal or unenforceable for any reason by any court of competent jurisdiction, such provision shall be severed and the remainder of provisions of the terms and conditions shall continue in full force and effect as if the Term of Use had been executed with the invalid, illegal or unenforceable provision eliminated.
11. If there are any discrepancies in the information provided, please bring it to attention of Datanet for suitable rectification measures.

**Buy Online This Complete Book At  
Datanet India eBooks Store**

[www.indiastatpublications.com](http://www.indiastatpublications.com)

or go directly at

[http://www.indiastatpublications.com/  
Assembly\\_factbook/West\\_Bengal/Kolkata\\_Uttar/Chowrangee](http://www.indiastatpublications.com/Assembly_factbook/West_Bengal/Kolkata_Uttar/Chowrangee)

 **india**stat**elections**

ISBN : 978-93-5293-622-9

