



West Bengal

Assembly Factbook™

Jorasanko Assembly Constituency

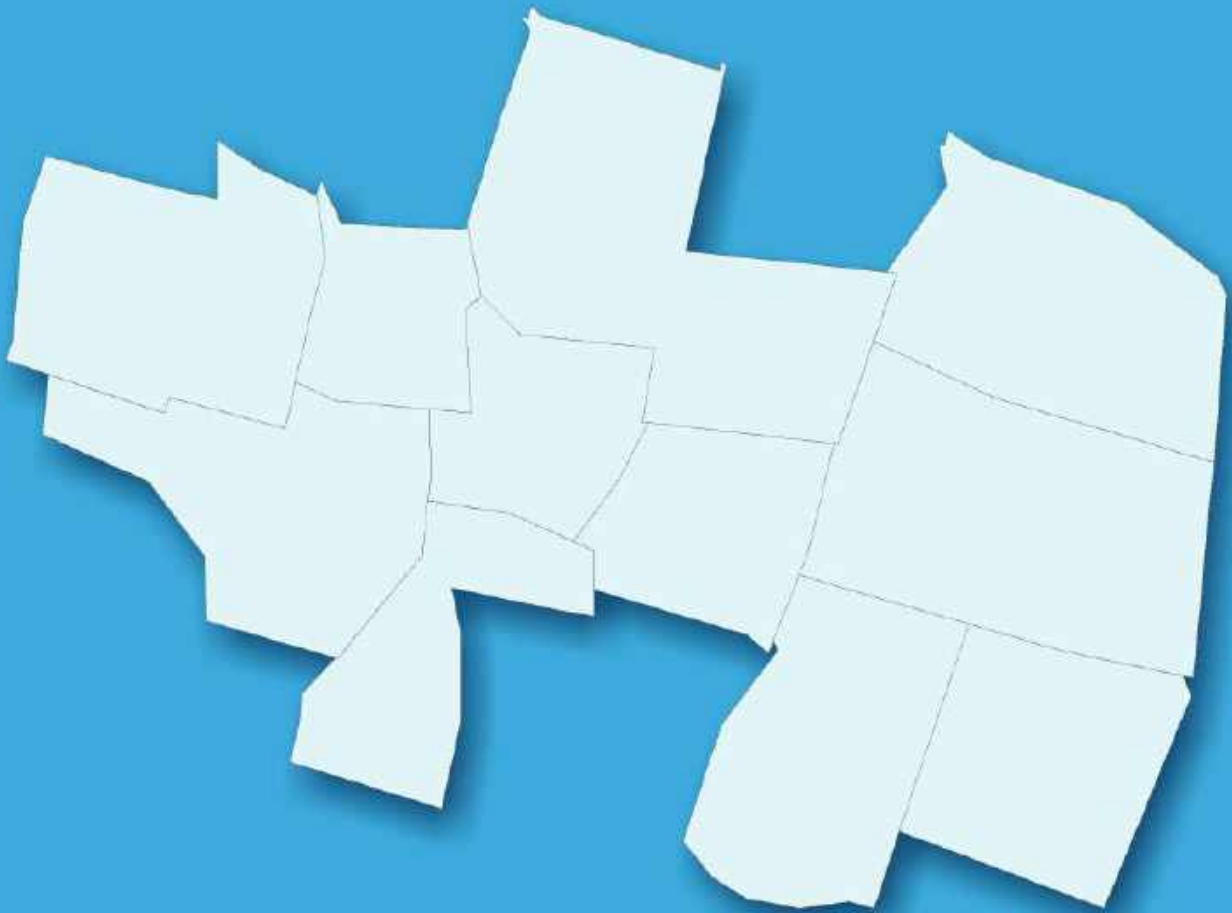


Key Electoral Data of Jorasanko
Assembly Constituency (Vidhan Sabha)

West Bengal

Assembly Factbook™

Jorasanko Assembly Constituency



Jorasanko Vidhan Sabha

Editor & Director

Dr. R.K. Thukral

Research Editor

Dr. Shafeeq Rahman

Compiled, Researched and Published by Datanet India Pvt. Ltd.

D-100, 1st Floor,

Okhla Industrial Area, Phase-I,
New Delhi- 110020.

Ph.: 91-11- 43580781-84

Email : support@indiastatpublications.com

Website : www.indiastatelections.com

Online Book Store :

www.indiastatpublications.com

Report No. : AFB/WB-165-0125

ISBN : 978-93-5293-686-1

First Edition : January, 2018

Eighth Updated Edition : January, 2025

Price : Rs. 11500/-

US\$ 310

© Datanet India Pvt. Ltd.

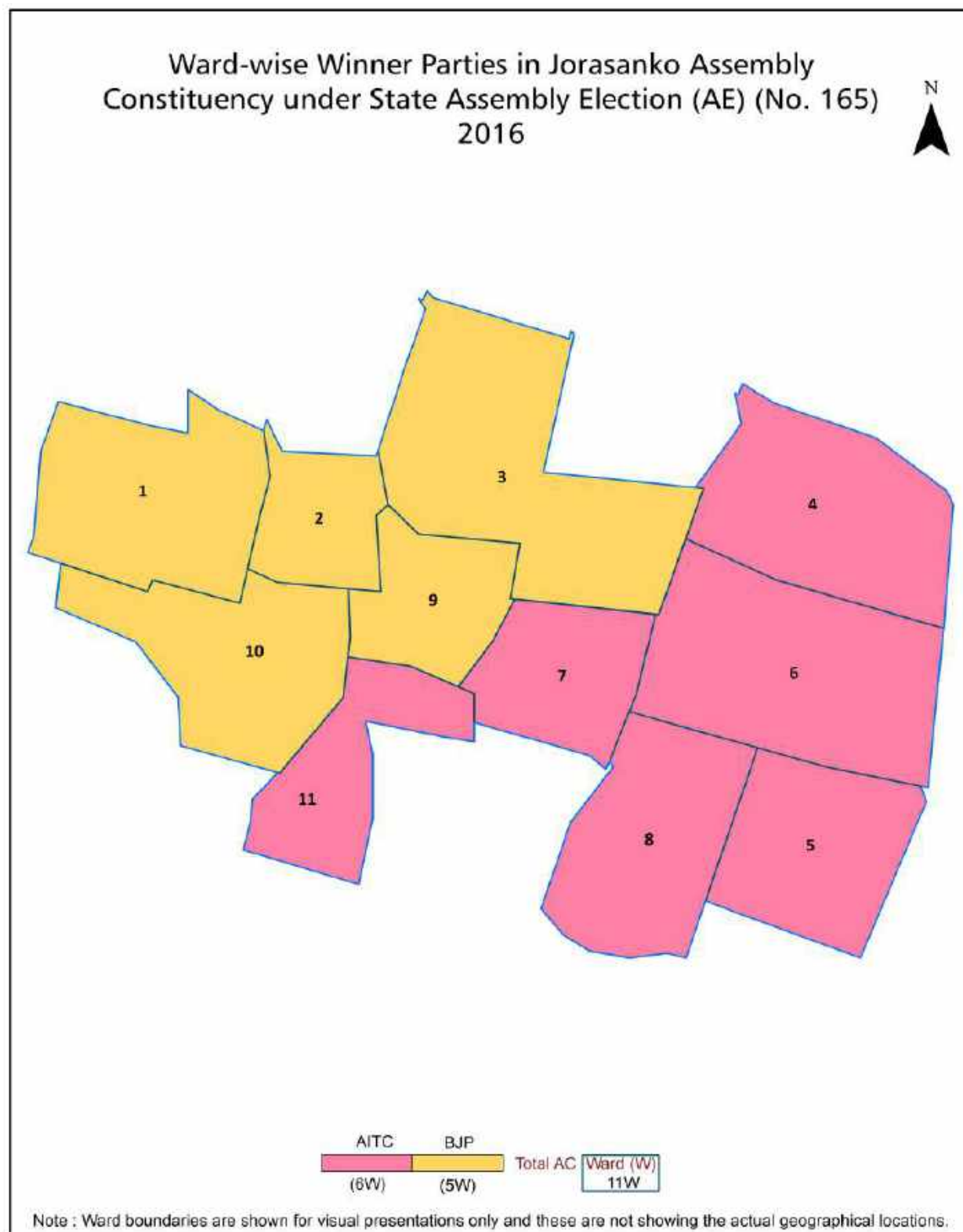
All rights reserved. No part of this book may be reproduced, stored in a retrieval system or transmitted in any form or by any means, mechanical photocopying, photographing, scanning, recording or otherwise without the prior written permission of the publisher. Please refer to Disclaimer at page no. 160 for the use of this publication.

Printed in India

Contents

No.	Particulars	Page No.
	Introduction	
1	Assembly Constituency - (Vidhan Sabha) at a Glance Features of Assembly as per Delimitation Commission of India (2008)	1-2
	Location and Political Maps	
2	Location Map Boundaries of Assembly Constituency - (Vidhan Sabha) in District Boundaries of Assembly Constituency under Parliamentary Constituency - (Lok Sabha) Ward-wise Winner Parties- 2024, 2021, 2019, 2016, 2014, 2011 and 2009	3-10
	Administrative Setup (2011)	
3	District Sub-district Towns Villages Inhabited Villages Uninhabited Villages Village Panchayat Intermediate Panchayat	11
	Demographics (2011)	
4	Population Households Rural/Urban Population Ward by Population Size Sex Ratio (Total & 0-6 Years) Religious Population Social Population Literacy Rate	12-13
	Electoral Features	
5	Important Dates of Last Elections Held Electors by Gender Service Electors Voters Voters Turnout Polling Stations & Average Number of Electors per Polling Station Electors by Age Group Present Elected Representatives	14-19
	Historical Summary Election Results	
6	Vote Share of Major Parties Winning Margin (Number & Percentage) Polarity of Parties Summary Result of Assembly Segment of Parliamentary Elections 2024, 2019, 2014, 2009, 2004 and 1999 Summary Result of Assembly Elections 2021, 2016, 2011, 2006, 2001, 1996, 1991, 1987, 1982, 1977, 1972, 1971, 1969, 1967, 1962, 1957 and 1952	20-45
	Polling Station Level Election Results	
7	Name and Number of Polling Station 2024, 2021, 2019, 2016, 2014, 2011 and 2009 Polling Station-wise Electors, Voters & Voters Turnout 2024, 2021, 2019, 2016, 2014, 2011 and 2009 Polling Station wise Elections Results 2024, 2021, 2019, 2016, 2014, 2011 and 2009	46-155
	Share of Assembly Constituency	
8	Share of Assembly Constituency - (Vidhan Sabha) in State, District and Parliamentary Constituency - (Lok Sabha)	156
9	Abbreviation & Sources	158-159
10	Disclaimer	160

Location & Political Map

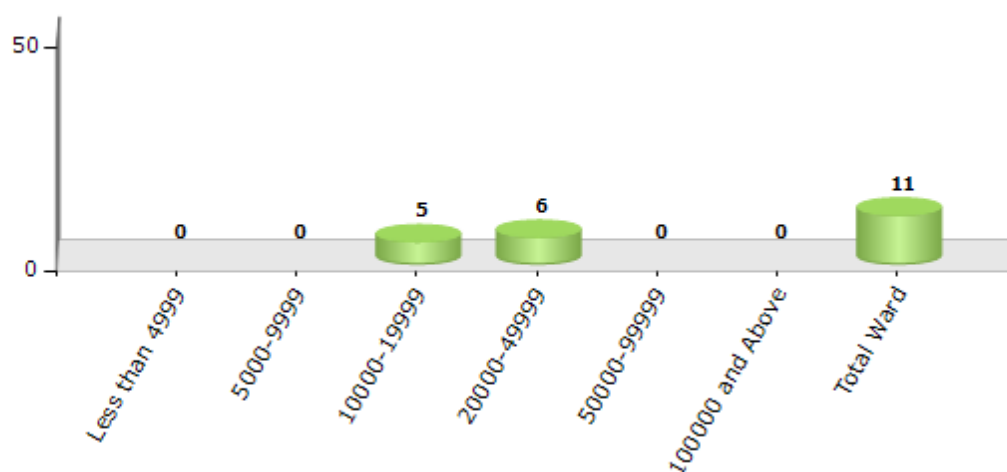


Demographics

Number of Ward by Population Size - 2011

Less than 4999	5000-9999	10000-19999	20000-49999	50000-99999	100000 and Above	Total Ward
0	0	5	6	0	0	11

Number of Ward by Population Size - 2011

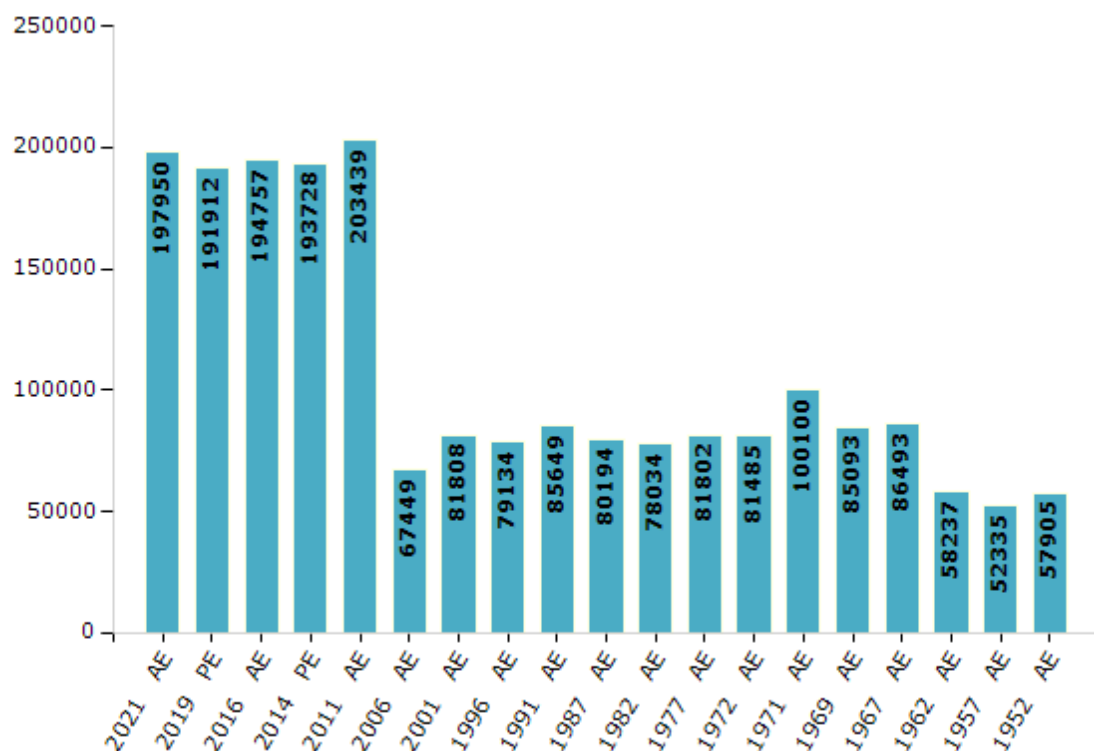


Electoral Features

Electors by Male & Female

Year	Male	Female	Others	Total	Year	Male	Female	Others	Total
2021 AE	116134	81815	1	197950	1991 AE	56530	29119	-	85649
2019 PE	113325	78586	1	191912	1987 AE	54200	25994	-	80194
2016 AE	115473	79284	0	194757	1982 AE	53882	24152	-	78034
2014 PE	115163	78565	0	193728	1977 AE	43682	38120	-	81802
2011 AE	126157	77282	0	203439	1972 AE	48931	32554	-	81485
2009 PE	-	-	-	-	1971 AE	67379	32721	-	100100
2006 AE	42273	25176	-	67449	1969 AE	61975	23118	-	85093
2004 PE	-	-	-	-	1967 AE	-	-	-	86493
2001 AE	52112	29696	-	81808	1962 AE	-	-	-	58237
1999 PE	-	-	-	-	1957 AE	-	-	-	52335
1996 AE	50509	28625	-	79134	1952 AE	-	-	-	57905

Number of Electors



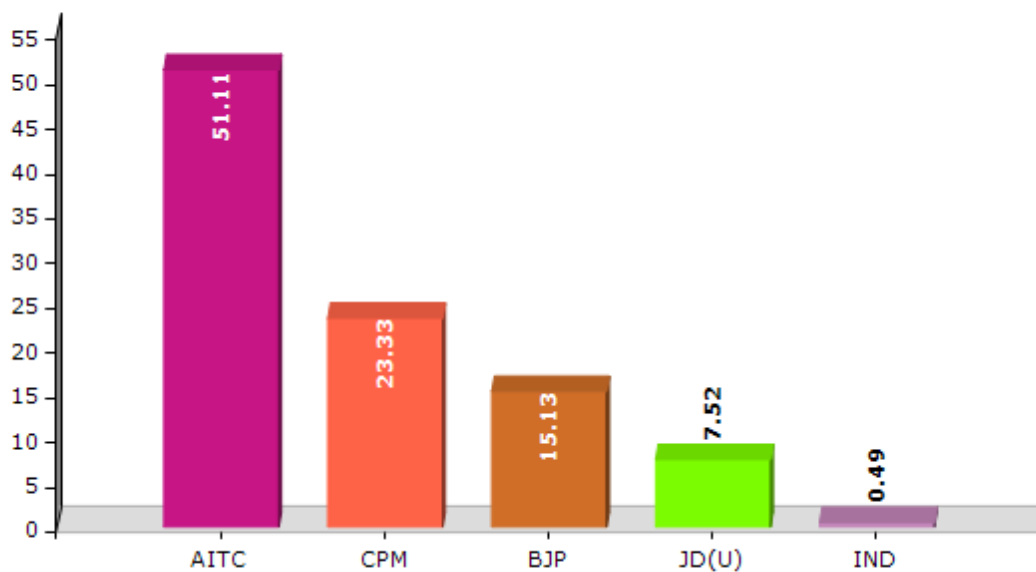
Note : AE : Assembly Election, PE : Assembly Segment of Parliamentary Election

Historical Summary Election Results

Summary Result of Assembly Election - 2011

Candidate Name	Party	Votes	Votes %
Smita Bakshi	AITC	57970	51.11
Janki Singh	CPM	26461	23.33
Mina Devi Purohit	BJP	17161	15.13
Md. Sohrab	JD(U)	8526	7.52
Manoj Kumar Jaiswal	IND	553	0.49
Arvind Singh	BSP	529	0.47
Subhash Singh	IND	474	0.42
Uttam Acharya	IND	407	0.36
Birendra Singh	JGP	369	0.33
Munni Hela	IND	269	0.24
Biswabasu Mukherji	IND	213	0.19
Sunil Roy	SJP(R)	184	0.16
Kanai Lal Maity	IND	162	0.14
Bipin Das	IND	141	0.12

Votes Percentage of Top Parties - 2011



Polling Station Level Election Results

Number and Name of Polling Stations (PS) (2016)

Number of Polling Stations	Name of Polling Stations	Number of Polling Stations	Name of Polling Stations
1	Nawal Kishore Daga Bikaner Walas Dharmshala Room No : 1	22	Phulchand Mukim Chand Jain Dharmasala (Room No. 3)
2	Nawal Kishore Daga Bikaner Walas Dharmshala Room No :2	23	Marwari Balika Vidyalaya(Room No. 1)
3	Nawal Kishore Daga Bikaner Walas Dharmshala Roomno;3	24	Marwari Balika Vidyalaya(Room No. 2)
4	Phulchand Mukimchand Jain Dharm Shalaroom No. 1	25	Phulchand Mukim Chand Jain Dharmasala (Room No. 4)
5	Maheshwari Balika Vidyalayaroom No. 1	26	Shree Didoo Maheswari Panchayat Vidyalaya (Room No.1)
6	Maheshwari Balika Vidyalayaroom No. 2	27	K.M.C.P School Room No. 1
7	Maheshwari Balika Vidyalayaroom No. 3	28	K.M.C.P School Room No. 2
8	Shree Maheswari Vidyalayaroom No. 1	29	K.M.C.P School Room No. 3
9	Shree Maheswari Vidyalayaroom No. 2	30	K.M.C.P School Room No. 4
10	Phulchand Mukimchand Jain Dharm Shala Room No. 2	31	Shree Didoo Maheswari Panchayat Vidyalaya (Room No.2)
11	Shree Maheswari Vidyalayaroom No. 3	32	Shree Didoo Maheswari Panchayat Vidyalaya (Room No.3)
12	Maheshwari Balika Vidyalayaroom No. 4	33	Shree Didoo Maheswari Panchayat Vidyalaya (Room No.4)
13	Maheshwari Balika Vidyalayaroom No. 5	34	Shree Didoo Maheswari Panchayat Vidyalaya (Room No.5)
14	Shree Maheswari Vidyalayaroom No. 4	35	K.M.C.P School Room No. 5
15	Mukhram Kanodia C.P Model School (Room No. 1)	36	Marwari Balika Vidyalaya Room No. 3
16	Shree Maheswari Vidyalayaroom No. 5	37	Marwari Balika Vidyalaya Room No. 4
17	Nawal Kishore Daga Bikaner Walas Dharmshala Roomno;4	38	Shree Didoo Maheswari Panchayat Vidyalaya (Room No.6)
18	Maheshwari Balika Vidyalayaroom No. 6	39	Shree Didoo Maheswari Panchayat Vidyalaya (Room No.7)
19	Shree Maheswari Vidyalayaroom No. 6	40	Marwari Balika Vidyalaya(Room No. 5)
20	Mukhram Kanodia C.P Model School (Room No. 2)	41	Marwari Balika Vidyalaya(Room No. 6)
21	Mukhram Kanodia C.P Model School (Room No. 3)	42	Shree Didoo Maheswari Panchayat Vidyalaya (Room No.8)

Contd....

Polling Station Level Election Results

Polling Station-wise Votes Secured by Overall Top Five Parties in Jorasanko Assembly in Assembly Election (AE) under Kolkata Uttar Parliamentary Constituency in West Bengal (2016)

Number of Polling Station	Winner - Smita Bakshi (AITC)	Runner-up - Rahul (Biswajit) Sinha (BJP)	3rd - Avinash Kumar Agarwal (RJD)	4th - Uttam Mali (BSP)	5th - Bijan Kumar Bera (SUCI)	NOTA	Other	Total Votes Secured
36	51	258	5	2	0	16	2	334
37	55	146	10	0	0	8	1	220
38	52	111	20	3	0	4	0	190
39	121	216	46	6	2	9	5	405
40	36	181	12	1	0	4	1	235
41	52	145	21	0	1	3	1	223
42	103	334	31	2	0	9	4	483
43	61	220	51	2	0	6	8	348
44	52	205	23	1	0	7	2	290
45	32	132	0	0	0	1	3	168
46	223	205	42	5	3	13	13	504
47	184	210	10	1	0	27	3	435
48	180	165	30	3	3	10	8	399
49	236	181	33	1	4	20	5	480
50	84	202	16	2	0	7	3	314
51	76	136	24	1	0	7	3	247
52	58	203	11	1	1	10	4	288
53	62	174	30	1	0	9	2	278
54	99	164	20	15	0	5	3	306
55	122	228	26	4	2	10	6	398
56	103	169	39	5	2	11	5	334
57	128	218	56	2	1	8	9	422
58	148	157	41	4	5	10	8	373
59	72	240	12	2	2	11	1	340
60	67	190	5	3	0	7	0	272
61	162	197	28	5	1	5	4	402
62	260	167	42	0	1	22	2	494
63	205	229	25	7	0	10	12	488
64	83	162	13	0	0	6	1	265
65	83	163	32	1	2	10	8	299
66	131	78	44	1	5	10	1	270
67	219	187	177	5	3	15	21	627
68	189	103	69	5	3	15	9	393
69	228	131	46	5	5	20	10	445
70	115	171	53	2	1	5	6	353

Contd....

Polling Station Level Election Results

Winner, Runner-up and 3rd Party Position & Winning Margin According to Polling Stations in Jorasanko Assembly in Assembly Election (AE) under Kolkata Uttar Parliamentary Constituency in West Bengal (2016)

Polling Station Number	Winner Party	Winner Votes (%)	Runner-up Party	Runner-up Votes (%)	Winning Margin Votes (%)	Third Party	Third Party Votes (%)	Other Votes (%)
75	AITC	281 (51.47)	BJP	200 (36.63)	81 (14.84)	RJD	37 (6.78)	28 (5.13)
76	AITC	202 (44.89)	BJP	166 (36.89)	36 (8)	RJD	59 (13.11)	23 (5.11)
77	BJP	142 (48.3)	AITC	85 (28.91)	57 (19.39)	RJD	49 (16.67)	18 (6.12)
78	AITC	109 (47.19)	BJP	101 (43.72)	8 (3.47)	RJD	7 (3.03)	14 (6.06)
79	AITC	133 (39.94)	BJP	108 (32.43)	25 (7.51)	RJD	63 (18.92)	29 (8.71)
80	BJP	225 (46.58)	AITC	167 (34.58)	58 (12)	RJD	65 (13.46)	26 (5.38)
81	AITC	168 (49.27)	BJP	144 (42.23)	24 (7.04)	RJD	14 (4.11)	15 (4.4)
82	AITC	258 (43.29)	BJP	201 (33.72)	57 (9.57)	RJD	83 (13.93)	54 (9.06)
83	AITC	328 (55.59)	BJP	128 (21.69)	200 (33.9)	RJD	89 (15.08)	45 (7.63)
84	AITC	201 (48.32)	BJP	152 (36.54)	49 (11.78)	RJD	29 (6.97)	34 (8.17)
85	AITC	146 (45.06)	BJP	119 (36.73)	27 (8.33)	RJD	45 (13.89)	14 (4.32)
86	BJP	182 (53.69)	AITC	126 (37.17)	56 (16.52)	RJD	13 (3.83)	18 (5.31)
87	AITC	203 (41.43)	BJP	175 (35.71)	28 (5.72)	RJD	81 (16.53)	31 (6.33)
88	AITC	244 (43.73)	BJP	159 (28.49)	85 (15.24)	RJD	121 (21.68)	34 (6.09)
89	BJP	143 (42.69)	AITC	135 (40.3)	8 (2.39)	RJD	37 (11.04)	20 (5.97)
90	AITC	155 (36.9)	BJP	150 (35.71)	5 (1.19)	RJD	70 (16.67)	45 (10.71)
91	BJP	239 (53.83)	AITC	152 (34.23)	87 (19.6)	RJD	37 (8.33)	16 (3.6)
92	AITC	247 (41.51)	BJP	179 (30.08)	68 (11.43)	RJD	123 (20.67)	46 (7.73)
93	BJP	146 (44.79)	AITC	97 (29.75)	49 (15.04)	RJD	64 (19.63)	19 (5.83)
94	BJP	204 (72.34)	AITC	59 (20.92)	145 (51.42)	RJD	13 (4.61)	6 (2.13)
95	BJP	262 (56.34)	AITC	155 (33.33)	107 (23.01)	RJD	22 (4.73)	26 (5.59)
96	BJP	214 (57.37)	AITC	114 (30.56)	100 (26.81)	RJD	22 (5.9)	23 (6.17)
97	AITC	144 (42.86)	BJP	130 (38.69)	14 (4.17)	RJD	33 (9.82)	29 (8.63)
98	BJP	245 (47.02)	AITC	202 (38.77)	43 (8.25)	RJD	46 (8.83)	28 (5.37)
99	AITC	176 (41.81)	BJP	159 (37.77)	17 (4.04)	RJD	56 (13.3)	30 (7.13)
100	BJP	155 (59.39)	AITC	83 (31.8)	72 (27.59)	RJD	10 (3.83)	13 (4.98)
101	BJP	240 (36.2)	AITC	228 (34.39)	12 (1.81)	RJD	139 (20.97)	56 (8.45)
102	BJP	187 (43.19)	AITC	181 (41.8)	6 (1.39)	RJD	44 (10.16)	21 (4.85)
103	AITC	279 (46.27)	BJP	183 (30.35)	96 (15.92)	RJD	101 (16.75)	40 (6.63)
104	BJP	163 (42.45)	AITC	145 (37.76)	18 (4.69)	RJD	58 (15.1)	18 (4.69)
105	AITC	163 (53.97)	BJP	115 (38.08)	48 (15.89)	RJD	13 (4.3)	11 (3.64)
106	AITC	206 (43.64)	BJP	180 (38.14)	26 (5.5)	RJD	56 (11.86)	30 (6.36)
107	BJP	140 (46.67)	AITC	94 (31.33)	46 (15.34)	RJD	52 (17.33)	14 (4.67)
108	AITC	187 (41.74)	BJP	146 (32.59)	41 (9.15)	RJD	82 (18.3)	33 (7.37)
109	AITC	343 (62.25)	RJD	97 (17.6)	246 (44.65)	BJP	66 (11.98)	45 (8.17)
110	AITC	114 (42.22)	RJD	85 (31.48)	29 (10.74)	BJP	62 (22.96)	9 (3.33)
111	AITC	310 (61.26)	RJD	139 (27.47)	171 (33.79)	IND (UA)	12 (2.37)	45 (8.89)

Contd....

DISCLAIMER

The Terms of Use and Disclaimer of Datanet India Private Limited (hereinafter referred to as "Datanet") for use of this analysis report of **Jorasanko Assembly Constituency (Jorasanko Vidhan Sabha)** :-

1. **Assembly Factbook™** is a Registered Trade Mark owned by Datanet.
2. All the maps are sketched and graphical representation only and have not been drawn to the scale and also not to represent the actual geographical area or boundary of the unit.
3. The data for the aforesaid analysis is based on authentic sources and has been culled from the various publications of Census, CSO and NSSO for district and block level data, various central and state government departments, Central & State Elections Commissions and the concerned Returning Officers' releases, Electoral Rolls, Election results and allied publications, internal assessment, surveys, estimates and analysis. Therefore, certain adjustment of data at micro level may have been done to arrive closer to the macro data.
4. Data have been provided on an "As Is" and "As AVAILABLE" basis
5. The colours shown in the maps or diagram and charts of a particular party, alliance or AC are indicative and do not represent them.
6. This publication which includes maps, sheets, graphs and data would be the property under copyright of Datanet only. The user may use these for its internal study, analysis and research purposes. It's public display, re-selling or any commercial uses by the user are not allowed.
7. Datanet has taken due care and caution in compilation and processing of data and allied information, but does not guarantee the accuracy, adequacy or completeness of any information/analysis and will be not responsible for any errors or omissions or for the results obtained from the use of such information/analysis.
8. All the contents for the publication have been culled from various authentic sources and Datanet reasonably believes such sources to be reliable, but does not make any representations, express or implied as to the accuracy or fitness of use of such information. The information or contents of the information/analysis do not constitute advice and should not be relied upon in making (or refraining from making) any decision. Any reliance placed upon the information provided by Datanet is the sole responsibility and strictly at the user's risk.
9. In no event will Datanet be liable for any damages (including, without limitation, damages for loss of business projects, or loss of profits) arising in contract, tort or otherwise from the use of or inability to use any of its contents, or from any action taken (or refrained from being taken) as a result of using the analysis or any of its contents. Datanet its directors, owners, editors, officials, employees, distributor and agents or any associate will not be liable for any errors in the information contained or any consequences arising from the use of the contents of the provided information/analysis.
10. If any provision of these terms and conditions is held invalid or illegal or unenforceable for any reason by any court of competent jurisdiction, such provision shall be severed and the remainder of provisions of the terms and conditions shall continue in full force and effect as if the Term of Use had been executed with the invalid, illegal or unenforceable provision eliminated.
11. If there are any discrepancies in the information provided, please bring it to attention of Datanet for suitable rectification measures.

Buy Online This Complete Book At
Datanet India eBooks Store

www.indiastatpublications.com

or go directly at

[http://www.indiastatpublications.com/
Assembly_factbook/West_Bengal/Kolkata_Uttar/Jorasanko](http://www.indiastatpublications.com/Assembly_factbook/West_Bengal/Kolkata_Uttar/Jorasanko)

 **india**stat**elections**

