



West Bengal

Assembly Factbook™

Maniktala Assembly Constituency



Key Electoral Data of Maniktala
Assembly Constituency (Vidhan Sabha)

West Bengal

Assembly Factbook™

Maniktala Assembly Constituency



Maniktala Vidhan Sabha

Editor & Director

Dr. R.K. Thukral

Research Editor

Dr. Shafeeq Rahman

Compiled, Researched and Published by Datanet India Pvt. Ltd.

D-100, 1st Floor,

Okhla Industrial Area, Phase-I,
New Delhi- 110020.

Ph.: 91-11- 43580781-84

Email : support@indiastatpublications.com

Website : www.indiastatelections.com

Online Book Store :

www.indiastatpublications.com

Report No. : AFB/WB-167-0125

ISBN : 978-93-5293-737-0

First Edition : January, 2018

Eighth Updated Edition : January, 2025

Price : Rs. 11500/-

US\$ 310

© Datanet India Pvt. Ltd.

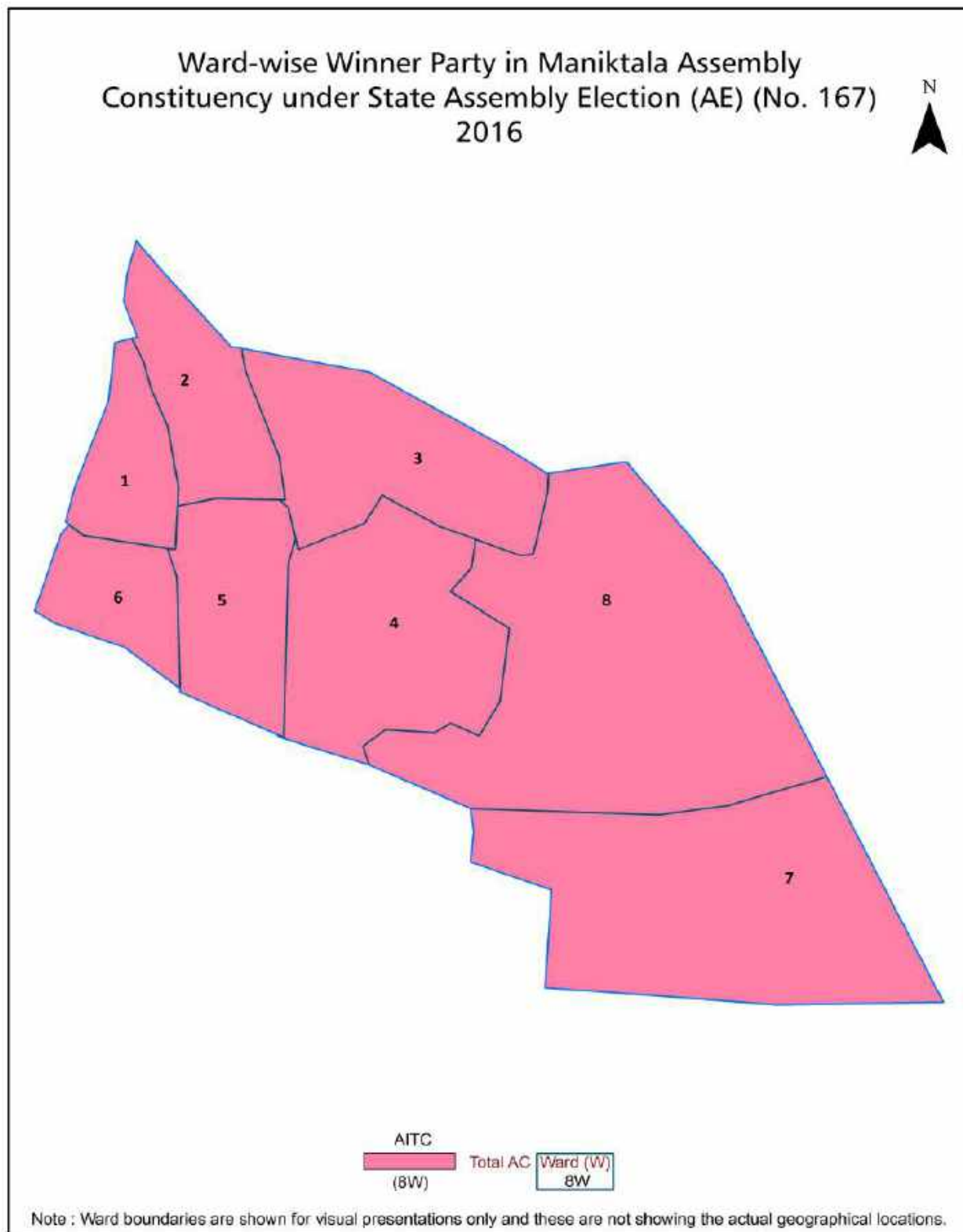
All rights reserved. No part of this book may be reproduced, stored in a retrieval system or transmitted in any form or by any means, mechanical photocopying, photographing, scanning, recording or otherwise without the prior written permission of the publisher. Please refer to Disclaimer at page no. 154 for the use of this publication.

Printed in India

Contents

No.	Particulars	Page No.
	Introduction	
1	Assembly Constituency - (Vidhan Sabha) at a Glance Features of Assembly as per Delimitation Commission of India (2008)	1-2
	Location and Political Maps	
2	Location Map Boundaries of Assembly Constituency - (Vidhan Sabha) in District Boundaries of Assembly Constituency under Parliamentary Constituency - (Lok Sabha) Ward-wise Winner Parties- 2024, 2021, 2019, 2016, 2014, 2011 and 2009	3-10
	Administrative Setup (2011)	
3	District Sub-district Towns Villages Inhabited Villages Uninhabited Villages Village Panchayat Intermediate Panchayat	11
	Demographics (2011)	
4	Population Households Rural/Urban Population Ward by Population Size Sex Ratio (Total & 0-6 Years) Religious Population Social Population Literacy Rate	12-13
	Electoral Features	
5	Important Dates of Last Elections Held Electors by Gender Service Electors Voters Voters Turnout Polling Stations & Average Number of Electors per Polling Station Electors by Age Group Present Elected Representatives	14-19
	Historical Summary Election Results	
6	Vote Share of Major Parties Winning Margin (Number & Percentage) Polarity of Parties Summary Result of Assembly Segment of Parliamentary Elections 2024, 2019, 2014, 2009, 2004 and 1999 Summary Result of Assembly Elections 2021, 2016, 2011, 2006, 2001, 1996, 1991, 1987, 1982, 1977, 1972, 1971, 1969, 1967, 1962, 1957 and 1952	20-45
	Polling Station Level Election Results	
7	Name and Number of Polling Station 2024, 2021, 2019, 2016, 2014, 2011 and 2009 Polling Station-wise Electors, Voters & Voters Turnout 2024, 2021, 2019, 2016, 2014, 2011 and 2009 Polling Station wise Elections Results 2024, 2021, 2019, 2016, 2014, 2011 and 2009	46-149
	Share of Assembly Constituency	
8	Share of Assembly Constituency - (Vidhan Sabha) in State, District and Parliamentary Constituency - (Lok Sabha)	150
9	Abbreviation & Sources	152-153
10	Disclaimer	154

Location & Political Map

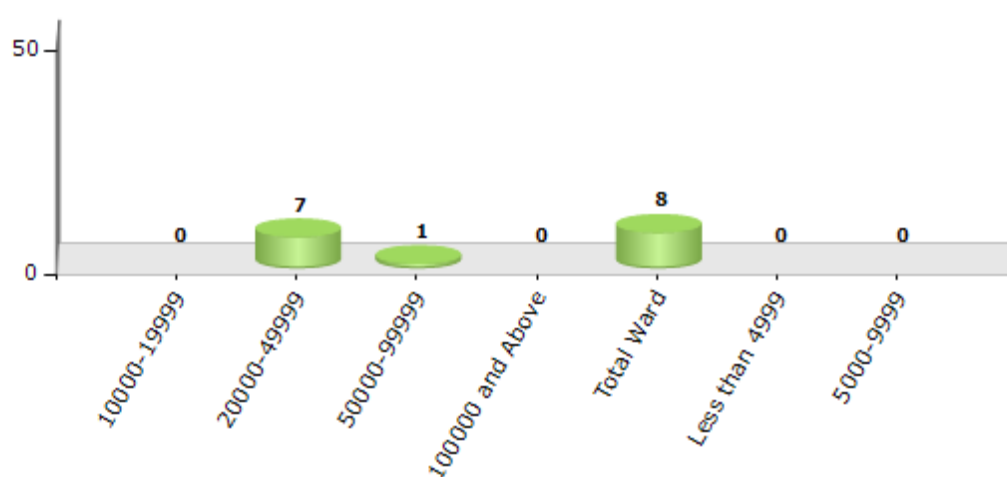


Demographics

Number of Ward by Population Size - 2011

Less than 4999	10000-19999	5000-9999	20000-49999	50000-99999	100000 and Above	Total Ward
0	0	0	7	1	0	8

Number of Ward by Population Size - 2011



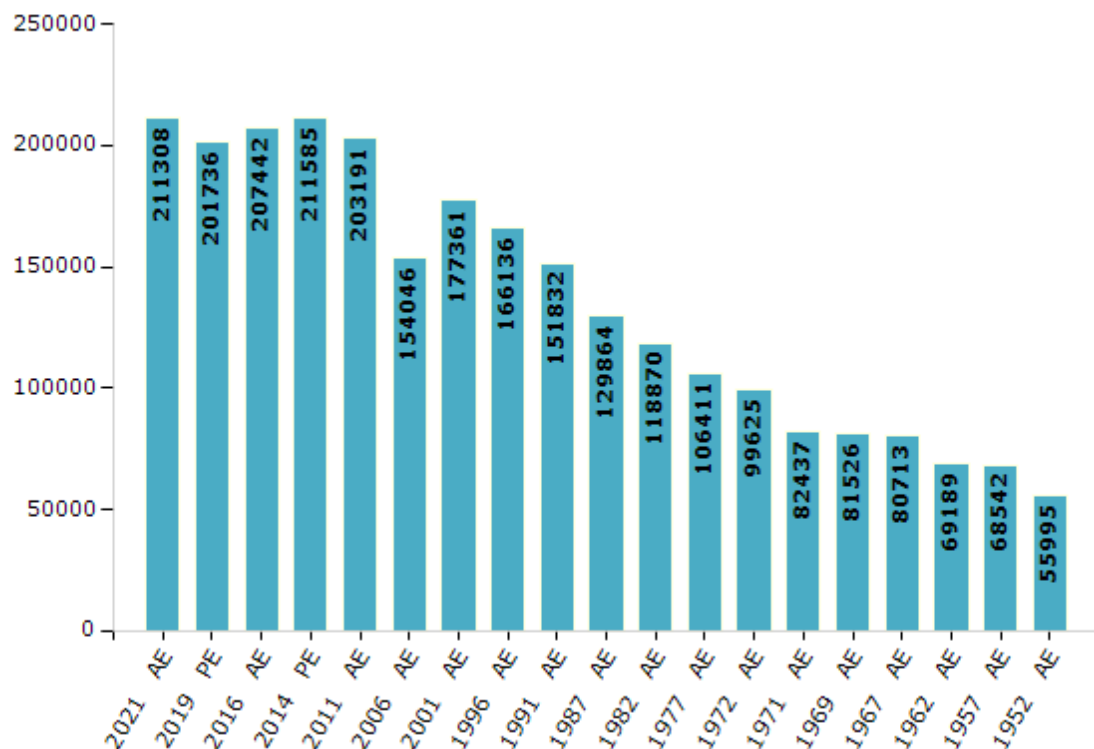
Electoral Features

Electors by Male & Female

Year	Male	Female	Others	Total
2021 AE	109855	101449	4	211308
2019 PE	105465	96270	1	201736
2016 AE	108821	98621	0	207442
2014 PE	111791	99794	0	211585
2011 AE	109170	94021	0	203191
2009 PE	-	-	-	-
2006 AE	83201	70845	-	154046
2004 PE	-	-	-	-
2001 AE	98107	79254	-	177361
1999 PE	-	-	-	-
1996 AE	93006	73130	-	166136

Year	Male	Female	Others	Total
1991 AE	85836	65996	-	151832
1987 AE	74094	55770	-	129864
1982 AE	70164	48706	-	118870
1977 AE	68798	37613	-	106411
1972 AE	62334	37291	-	99625
1971 AE	46972	35465	-	82437
1969 AE	46372	35154	-	81526
1967 AE	-	-	-	80713
1962 AE	-	-	-	69189
1957 AE	-	-	-	68542
1952 AE	-	-	-	55995

Number of Electors



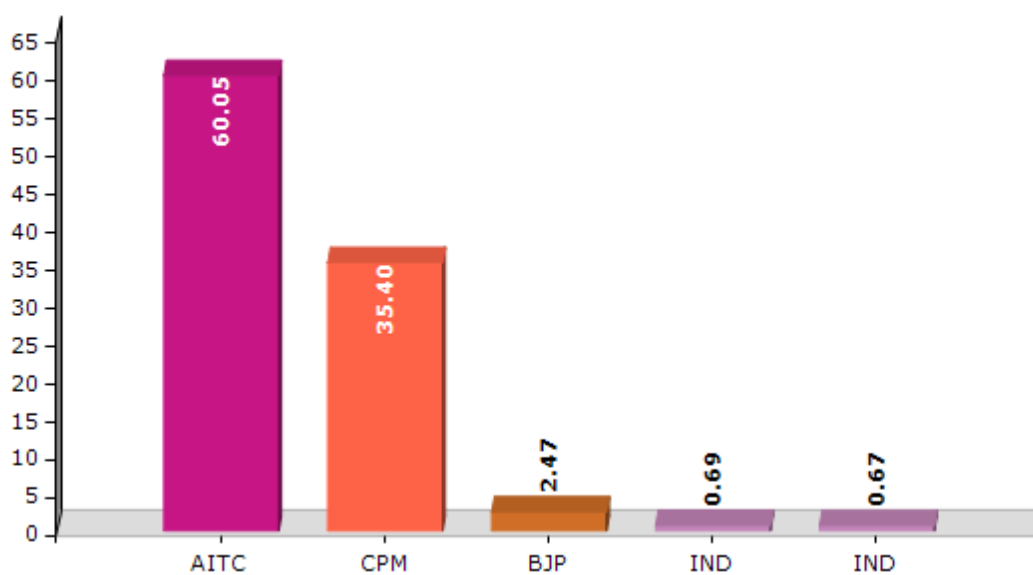
Note : AE : Assembly Election, PE : Assembly Segment of Parliamentary Election

Historical Summary Election Results

Summary Result of Assembly Election - 2011

Candidate Name	Party	Votes	Votes %
Sadhan Pande	AITC	89039	60.05
Rupa Bagchi	CPM	52489	35.4
Nandalal Singhania	BJP	3663	2.47
Sanjay Bagchi	IND	1016	0.69
Ajit Kumar Mishra	IND	991	0.67
Omprakash Prasad	BSP	645	0.44
Keshaw Prasad Pasi	IND	430	0.29

Votes Percentage of Top Parties - 2011



Polling Station Level Election Results

Number and Name of Polling Stations (PS) (2016)

Number of Polling Stations	Name of Polling Stations	Number of Polling Stations	Name of Polling Stations
1	The Park Institution, Room No.-1	22	Ultadanga United H. S School, Room No.-5
2	The Park Institution, Room No.-2	23	Ultadanga United H. S School, Room No.-6
3	The Park Institution, Room No.-3	24	Ultadanga United H. S School, Room No.-7
4	The Park Institution, Room No.-3	25	Ultadanga United H. S School, Room No.-8
5	The Park Institution, Room No.-5	26	Das Para Abaitanik Prathamik Vidyalaya, Room No.-1
6	The Park Institution, Room No.-6	27	Das Para Abaitanik Prathamik Vidyalaya, Room No.-2
7	The Park Institution, Room No.-7	28	Chayanika Vidyamandir, Room No.-1
8	The Park Institution, Room No.-8	29	Chayanika Vidyamandir, Room No.-2
9	K.M.C.P. School, Room No.-1	30	Sarada Prosad Institution For Girls, Room No.-1
10	K.M.C.P. School, Room No.-2	31	Sarada Prosad Institution For Girls, Room No.-2
11	J. B. Roy State Ayurvedic Medical College & Hospital , Room No.-1	32	Sarada Prosad Institution For Girls, Room No.-3
12	J. B. Roy State Ayurvedic Medical College & Hospital , Room No.-2	33	Sarada Prosad Institution For Girls, Room No.-4
13	J. B. Roy State Ayurvedic Medical College & Hospital , Room No.-3	34	Sarada Prosad Institution For Girls, Room No.-5
14	J. B. Roy State Ayurvedic Medical College & Hospital , Room No.-4	35	Sudhir Pal Prathamik Vidyalaya, Room No.-1
15	J. B. Roy State Ayurvedic Medical College & Hospital , Room No.-5	36	Sudhir Pal Prathamik Vidyalaya, Room No.-2
16	J. B. Roy State Ayurvedic Medical College & Hospital , Room No.-6	37	Chayanika Vidyamandir, Room No.-3
17	J. B. Roy State Ayurvedic Medical College & Hospital , Room No.-7	38	Chayanika Vidyamandir, Room No.-4
18	Ultadanga United H. S School, Room No.-1	39	New St. Thomas Public School (Old Name Srishikha Niketan)
19	Ultadanga United H. S School, Room No.-2	40	New St. Thomas Public School (Old Name Srishikha Niketan)
20	Ultadanga United H. S School, Room No.-3	41	New St. Thomas Public School (Old Name Srishikha Niketan)
21	Ultadanga United H. S School, Room No.-4	42	New St. Thomas Public School (Old Name Srishikha Niketan)

Contd....

Polling Station Level Election Results

Polling Station-wise Votes Secured by Overall Top Five Parties in Maniktala Assembly in Assembly Election (AE) under Kolkata Uttar Parliamentary Constituency in West Bengal (2016)

Number of Polling Station	Winner - Sadhan Pande (AITC)	Runner-up - Rajib Majumder (CPM)	3rd - Sunil Roy (BJP)	4th - Tarun Banerjee (IND)	5th - Sunil Roy (IND)	NOTA	Other	Total Votes Secured
36	239	169	30	1	1	14	1	455
37	269	244	35	4	3	6	5	566
38	250	336	40	6	0	6	8	646
39	130	174	49	4	4	5	6	372
40	216	351	69	6	0	26	4	672
41	313	250	171	4	4	10	5	757
42	263	184	58	3	0	5	3	516
43	204	188	65	2	3	3	3	468
44	421	339	68	4	1	11	3	847
45	277	222	77	2	0	9	1	588
46	202	172	98	2	1	17	2	494
47	146	188	44	3	1	11	5	398
48	177	191	24	1	0	4	4	401
49	183	148	139	7	2	7	5	491
50	288	246	48	2	2	9	0	595
51	268	246	104	1	7	16	5	647
52	102	298	54	6	4	5	3	472
53	200	192	42	0	0	14	0	448
54	277	204	55	4	2	13	3	558
55	136	203	29	0	1	10	1	380
56	373	226	18	6	2	4	2	631
57	312	249	59	3	0	12	0	635
58	229	96	35	3	5	11	2	381
59	254	190	24	1	1	9	0	479
60	377	270	57	8	1	11	9	733
61	250	92	48	0	0	24	2	416
62	222	94	32	1	0	15	2	366
63	427	189	124	2	0	15	2	759
64	221	66	31	0	1	17	0	336
65	444	153	51	0	2	15	3	668
66	456	167	58	6	4	9	5	705
67	253	86	28	1	1	4	1	374
68	265	102	30	1	3	16	1	418
69	260	92	71	3	0	9	4	439
70	367	125	59	1	4	26	5	587

Contd....

Polling Station Level Election Results

Winner, Runner-up and 3rd Party Position & Winning Margin According to Polling Stations in Maniktala Assembly in Assembly Election (AE) under Kolkata Uttar Parliamentary Constituency in West Bengal (2016)

Polling Station Number	Winner Party	Winner Votes (%)	Runner-up Party	Runner-up Votes (%)	Winning Margin Votes (%)	Third Party	Third Party Votes (%)	Other Votes (%)
75	AITC	239 (45.52)	CPM	180 (34.29)	59 (11.23)	BJP	81 (15.43)	25 (4.76)
76	AITC	146 (57.71)	CPM	75 (29.64)	71 (28.07)	BJP	26 (10.28)	6 (2.37)
77	AITC	267 (54.6)	CPM	158 (32.31)	109 (22.29)	BJP	41 (8.38)	23 (4.7)
78	AITC	428 (62.21)	CPM	150 (21.8)	278 (40.41)	BJP	88 (12.79)	22 (3.2)
79	AITC	197 (45.18)	CPM	161 (36.93)	36 (8.25)	BJP	62 (14.22)	16 (3.67)
80	AITC	208 (54.74)	BJP	82 (21.58)	126 (33.16)	CPM	73 (19.21)	17 (4.47)
81	AITC	175 (56.27)	CPM	74 (23.79)	101 (32.48)	BJP	46 (14.79)	16 (5.14)
82	AITC	496 (61.08)	CPM	178 (21.92)	318 (39.16)	BJP	106 (13.05)	32 (3.94)
83	AITC	300 (58.37)	CPM	119 (23.15)	181 (35.22)	BJP	68 (13.23)	27 (5.25)
84	AITC	208 (43.33)	BJP	163 (33.96)	45 (9.37)	CPM	90 (18.75)	19 (3.96)
85	AITC	246 (53.36)	CPM	109 (23.64)	137 (29.72)	BJP	96 (20.82)	10 (2.17)
86	AITC	326 (49.39)	BJP	178 (26.97)	148 (22.42)	CPM	124 (18.79)	32 (4.85)
87	AITC	354 (61.25)	CPM	143 (24.74)	211 (36.51)	BJP	56 (9.69)	25 (4.33)
88	AITC	350 (54.26)	CPM	138 (21.4)	212 (32.86)	BJP	120 (18.6)	37 (5.74)
89	AITC	293 (55.39)	CPM	157 (29.68)	136 (25.71)	BJP	52 (9.83)	27 (5.1)
90	AITC	178 (59.33)	CPM	69 (23)	109 (36.33)	BJP	41 (13.67)	12 (4)
91	AITC	374 (62.75)	CPM	137 (22.99)	237 (39.76)	BJP	53 (8.89)	32 (5.37)
92	AITC	442 (64.53)	CPM	166 (24.23)	276 (40.3)	BJP	59 (8.61)	18 (2.63)
93	AITC	378 (59.9)	CPM	168 (26.62)	210 (33.28)	BJP	53 (8.4)	32 (5.07)
94	AITC	385 (55)	BJP	177 (25.29)	208 (29.71)	CPM	118 (16.86)	20 (2.86)
95	AITC	146 (51.96)	CPM	75 (26.69)	71 (25.27)	BJP	49 (17.44)	11 (3.91)
96	AITC	375 (54.59)	CPM	152 (22.13)	223 (32.46)	BJP	127 (18.49)	33 (4.8)
97	AITC	237 (51.63)	BJP	126 (27.45)	111 (24.18)	CPM	74 (16.12)	22 (4.79)
98	AITC	172 (48.31)	BJP	94 (26.4)	78 (21.91)	CPM	71 (19.94)	19 (5.34)
99	AITC	273 (60.53)	CPM	108 (23.95)	165 (36.58)	BJP	53 (11.75)	17 (3.77)
100	AITC	233 (54.44)	CPM	103 (24.07)	130 (30.37)	BJP	68 (15.89)	24 (5.61)
101	AITC	290 (56.53)	CPM	133 (25.93)	157 (30.6)	BJP	63 (12.28)	27 (5.26)
102	AITC	334 (59.96)	CPM	140 (25.13)	194 (34.83)	BJP	61 (10.95)	22 (3.95)
103	AITC	124 (60.19)	CPM	62 (30.1)	62 (30.09)	BJP	10 (4.85)	10 (4.85)
104	AITC	387 (62.42)	BJP	126 (20.32)	261 (42.1)	CPM	86 (13.87)	21 (3.39)
105	AITC	303 (45.43)	CPM	208 (31.18)	95 (14.25)	BJP	117 (17.54)	39 (5.85)
106	AITC	214 (55.44)	CPM	97 (25.13)	117 (30.31)	BJP	57 (14.77)	18 (4.66)
107	AITC	358 (49.52)	CPM	267 (36.93)	91 (12.59)	BJP	75 (10.37)	23 (3.18)
108	AITC	189 (62.38)	CPM	79 (26.07)	110 (36.31)	BJP	25 (8.25)	10 (3.3)
109	AITC	302 (41.54)	CPM	260 (35.76)	42 (5.78)	BJP	126 (17.33)	39 (5.36)
110	AITC	246 (52.79)	CPM	168 (36.05)	78 (16.74)	BJP	32 (6.87)	20 (4.29)
111	AITC	253 (59.67)	CPM	111 (26.18)	142 (33.49)	BJP	43 (10.14)	17 (4.01)

Contd....

DISCLAIMER

The Terms of Use and Disclaimer of Datanet India Private Limited (hereinafter referred to as "Datanet") for use of this analysis report of **Maniktala Assembly Constituency (Maniktala Vidhan Sabha)** :-

1. **Assembly Factbook™** is a Registered Trade Mark owned by Datanet.
2. All the maps are sketched and graphical representation only and have not been drawn to the scale and also not to represent the actual geographical area or boundary of the unit.
3. The data for the aforesaid analysis is based on authentic sources and has been culled from the various publications of Census, CSO and NSSO for district and block level data, various central and state government departments, Central & State Elections Commissions and the concerned Returning Officers' releases, Electoral Rolls, Election results and allied publications, internal assessment, surveys, estimates and analysis. Therefore, certain adjustment of data at micro level may have been done to arrive closer to the macro data.
4. Data have been provided on an "As Is" and "As AVAILABLE" basis
5. The colours shown in the maps or diagram and charts of a particular party, alliance or AC are indicative and do not represent them.
6. This publication which includes maps, sheets, graphs and data would be the property under copyright of Datanet only. The user may use these for its internal study, analysis and research purposes. It's public display, re-selling or any commercial uses by the user are not allowed.
7. Datanet has taken due care and caution in compilation and processing of data and allied information, but does not guarantee the accuracy, adequacy or completeness of any information/analysis and will be not responsible for any errors or omissions or for the results obtained from the use of such information/analysis.
8. All the contents for the publication have been culled from various authentic sources and Datanet reasonably believes such sources to be reliable, but does not make any representations, express or implied as to the accuracy or fitness of use of such information. The information or contents of the information/analysis do not constitute advice and should not be relied upon in making (or refraining from making) any decision. Any reliance placed upon the information provided by Datanet is the sole responsibility and strictly at the user's risk.
9. In no event will Datanet be liable for any damages (including, without limitation, damages for loss of business projects, or loss of profits) arising in contract, tort or otherwise from the use of or inability to use any of its contents, or from any action taken (or refrained from being taken) as a result of using the analysis or any of its contents. Datanet its directors, owners, editors, officials, employees, distributor and agents or any associate will not be liable for any errors in the information contained or any consequences arising from the use of the contents of the provided information/analysis.
10. If any provision of these terms and conditions is held invalid or illegal or unenforceable for any reason by any court of competent jurisdiction, such provision shall be severed and the remainder of provisions of the terms and conditions shall continue in full force and effect as if the Term of Use had been executed with the invalid, illegal or unenforceable provision eliminated.
11. If there are any discrepancies in the information provided, please bring it to attention of Datanet for suitable rectification measures.

Buy Online This Complete Book At
Datanet India eBooks Store

www.indiastatpublications.com

or go directly at

[http://www.indiastatpublications.com/
Assembly_factbook/West_Bengal/Kolkata_Uttar/ Maniktala](http://www.indiastatpublications.com/Assembly_factbook/West_Bengal/Kolkata_Uttar/Maniktala)



i **india**stat**elections**

