



West Bengal


Assembly Factbook™

Shyampukur Assembly Constituency



Key Electoral Data of Shyampukur
Assembly Constituency (Vidhan Sabha)

West Bengal
Assembly FactbookTM
Shyampukur Assembly Constituency



Shyampukur Vidhan Sabha

Editor & Director

Dr. R.K. Thukral

Research Editor

Dr. Shafeeq Rahman

Compiled, Researched and Published by Datanet India Pvt. Ltd.

D-100, 1st Floor,

Okhla Industrial Area, Phase-I,
New Delhi- 110020.

Ph.: 91-11- 43580781-84

Email : support@indiastatpublications.com

Website : www.indiastatelections.com

Online Book Store :

www.indiastatpublications.com

Report No. : AFB/WB-166-0125

ISBN : 978-93-5293-810-0

First Edition : January, 2018

Eighth Updated Edition : January, 2025

Price : Rs. 11500/-

US\$ 310

© Datanet India Pvt. Ltd.

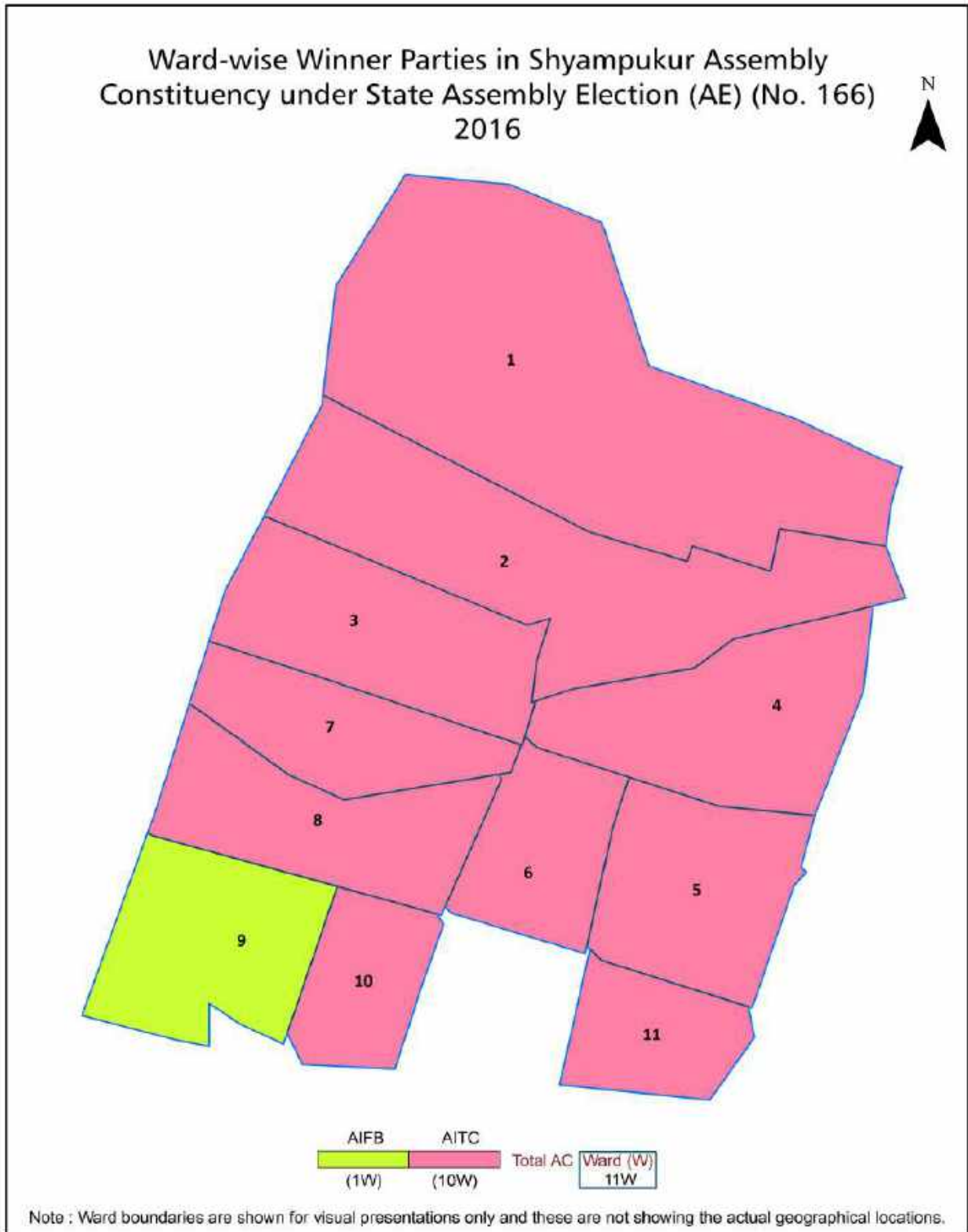
All rights reserved. No part of this book may be reproduced, stored in a retrieval system or transmitted in any form or by any means, mechanical photocopying, photographing, scanning, recording or otherwise without the prior written permission of the publisher. Please refer to Disclaimer at page no. 146 for the use of this publication.

Printed in India

Contents

No.	Particulars	Page No.
	Introduction	
1	Assembly Constituency - (Vidhan Sabha) at a Glance Features of Assembly as per Delimitation Commission of India (2008)	1-2
	Location and Political Maps	
2	Location Map Boundaries of Assembly Constituency - (Vidhan Sabha in District Boundaries of Assembly Constituency under Parliamentary Constituency - (Lok Sabha) Ward-wise Winner Parties- 2024, 2021, 2019, 2016, 2014, 2011 and 2009	3-10
	Administrative Setup (2011)	
3	District Sub-district Towns Villages Inhabited Villages Uninhabited Villages Village Panchayat Intermediate Panchayat	11
	Demographics (2011)	
4	Population Households Rural/Urban Population Ward by Population Size Sex Ratio (Total & 0-6 Years) Religious Population Social Population Literacy Rate	12-13
	Electoral Features	
5	Important Dates of Last Elections Held Electors by Gender Service Electors Voters Voters Turnout Polling Stations & Average Number of Electors per Polling Station Electors by Age Group Present Elected Representatives	14-19
	Historical Summary Election Results	
6	Vote Share of Major Parties Winning Margin (Number & Percentage Polarity of Parties Summary Result of Assembly Segment of Parliamentary Elections 2024, 2019, 2014, 2009, 2004 and 1999 Summary Result of Assembly Elections 2021, 2016, 2011, 2006, 2001, 1996, 1991, 1987, 1982, 1977, 1972, 1969, 1967, 1962, 1957 and 1952	20-44
	Polling Station Level Election Results	
7	Name and Number of Polling Station 2024, 2021, 2019, 2016, 2014, 2011 and 2009 Polling Station-wise Electors, Voters & Voters Turnout 2024, 2021, 2019, 2016, 2014, 2011 and 2009 Polling Station wise Elections Results 2024, 2021, 2019, 2016, 2014, 2011 and 2009	45-141
	Share of Assembly Constituency	
8	Share of Assembly Constituency - (Vidhan Sabha) in State, District and Parliamentary Constituency - (Lok Sabha)	142
9	Abbreviation & Sources	144-145
10	Disclaimer	146

Location & Political Map

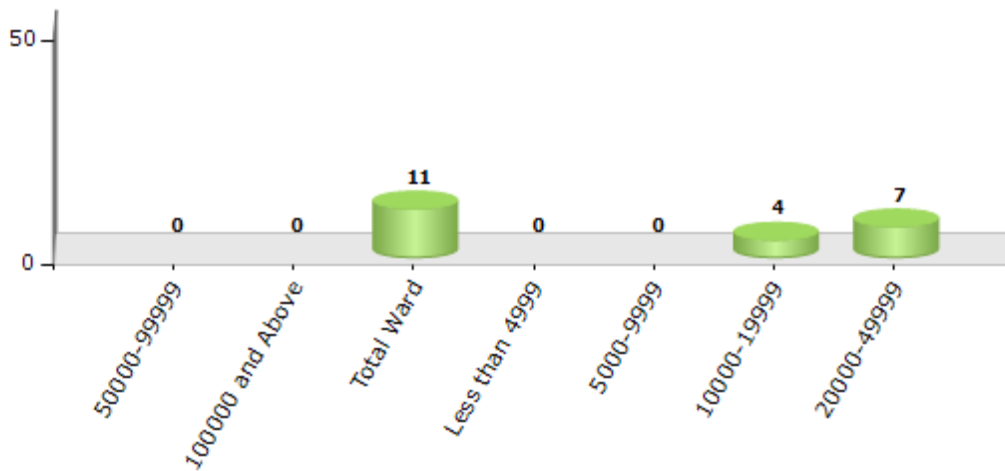


Demographics

Number of Ward by Population Size - 2011

50000-99999	100000 and Above	Total Ward	Less than 4999	5000-9999	10000-19999	20000-49999
0	0	11	0	0	4	7

Number of Ward by Population Size - 2011

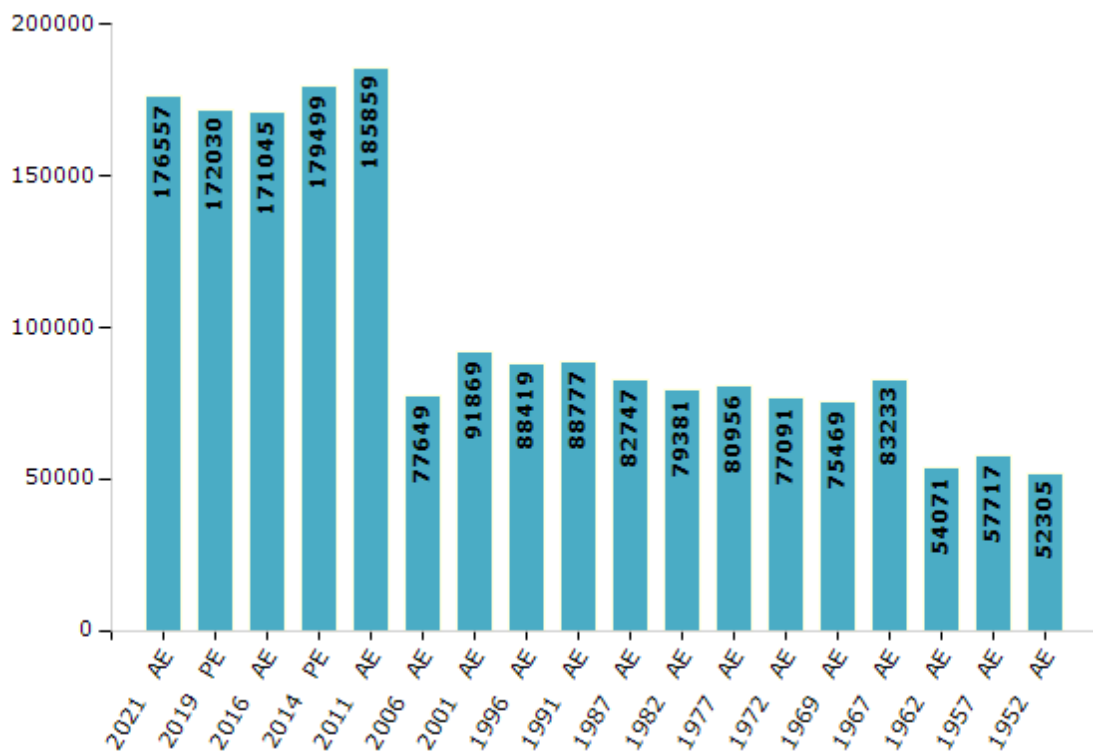


Electoral Features

Electors by Male & Female

Year	Male	Female	Others	Total	Year	Male	Female	Others	Total
2021 AE	94089	82464	4	176557	1991 AE	51475	37302	-	88777
2019 PE	92263	79765	2	172030	1987 AE	47995	34752	-	82747
2016 AE	92099	78944	2	171045	1982 AE	46703	32678	-	79381
2014 PE	97259	82239	1	179499	1977 AE	44995	35961	-	80956
2011 AE	103418	82441	0	185859	1972 AE	46255	30836	-	77091
2009 PE	-	-	-	-	1971 AE	-	-	-	-
2006 AE	42438	35211	-	77649	1969 AE	48352	27117	-	75469
2004 PE	-	-	-	-	1967 AE	-	-	-	83233
2001 AE	50940	40929	-	91869	1962 AE	-	-	-	54071
1999 PE	-	-	-	-	1957 AE	-	-	-	57717
1996 AE	49681	38738	-	88419	1952 AE	-	-	-	52305

Number of Electors



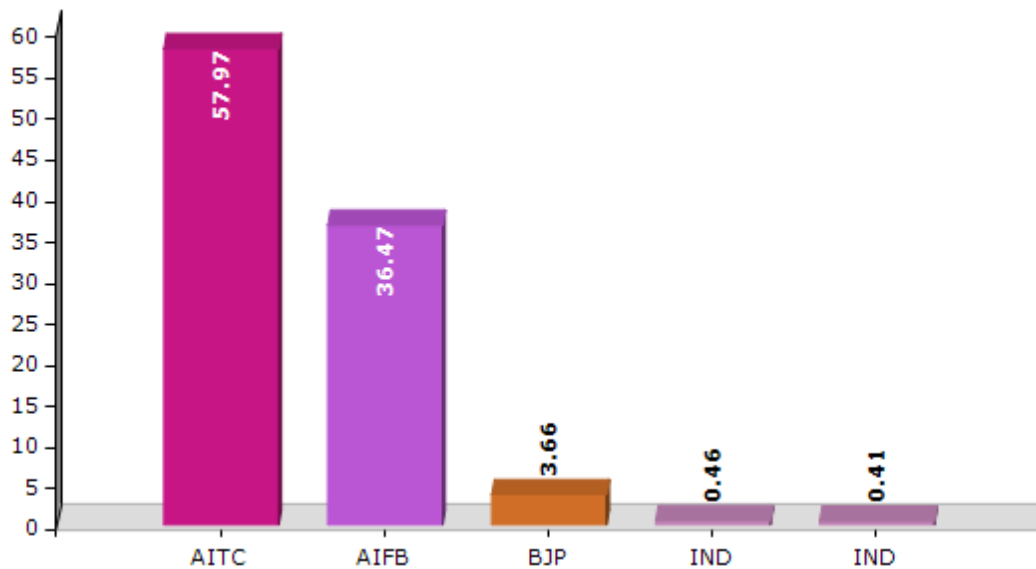
Note : AE : Assembly Election, PE : Assembly Segment of Parliamentary Election

Historical Summary Election Results

Summary Result of Assembly Election - 2011

Candidate Name	Party	Votes	Votes %
Dr. Shashi Panja	AITC	72904	57.97
Jiban Prakash Saha	AIFB	45868	36.47
Ganesh Kumar Dhanania	BJP	4598	3.66
Sushil Kumar Roy	IND	575	0.46
Bikash Dey	IND	521	0.41
Sumanta Saha	IND	420	0.33
Sunil Kumar Sonkar	IND	404	0.32
Mithu Dey	IND	296	0.24
Sanjoy Biswas	IND	180	0.14

Votes Percentage of Top Parties - 2011



Polling Station Level Election Results

Number and Name of Polling Stations (PS) (2016)

Number of Polling Stations	Name of Polling Stations	Number of Polling Stations	Name of Polling Stations
1	Haranath High School Room No.1	22	Baghbazar High School, Room No.1
2	Haranath High School Room No.2	23	Baghbazar High School, Room No.2
3	Aaikatan Community Hall,Ward-7, Room-1	24	Baghbazar High School, Room No.3
4	Aaikatan Community Hall,Ward-7, Room-2	25	Shyambazar Balika Vidyalaya Room No 2
5	Women'S College, Room No.1	26	Shyambazar Balika Vidyalaya, Room No 3
6	Women'S College, Room No.2	27	Shyambazar Balika Vidyalaya, Room No 4
7	Women'S College Room No.3	28	K.M.C.P. School Room No.1
8	Sree Ramkrishna Day Students Home Roomno.1	29	K.M.C.P. School Room No.2
9	Sree Ramkrishna Day Students Home Room No2	30	Central Medical Stores, Room No-1
10	Sree Ramkrishna Day Students Home Room No3	31	K.M.C.P. School Room No.3
11	Maharaja Cosimbazar Polytecnic Inst. Roomno.1	32	K.M.C.P. School Room No.4
12	Maharaja Cosimbazar Polytecnic Inst. Roomno.2	33	Shyambazar A.V. School, (Main Build.) Roomno.1 (1St Floor)
13	Maharaja Cosimbazar Polytecnic Inst. Roomno.3	34	Shyambazar A.V. School, (Jagabandhu Hall) (1St Floor) Room No.1
14	Baghbazar Multipurpose Girls School, Roomno.1	35	Shyambazar A.V. School, (Jagabandhu Hall) (1St Floor) Room No. 2
15	Baghbazar Multipurpose Girls School, Roomno.2	36	Shyambazar A.V. School, (Jagabandhu Hall) (1St Floor) Room No.3
16	Baghbazar Multipurpose Girls School, Roomno.3	37	Pratistha Community Hall. Room No.-1
17	Baghbazar Multipurpose Girls School, Roomno.4	38	Kumartuli Institute (Kumartuli Square) Room No.1
18	Bose Para U.P. School (Bidya Bithi), Room No.-1	39	K.M.C. Health Service Unit, Room No.1
19	K.M.C. Citizens' Service Centre Bldg Room No.-1	40	K.M.C. Ward Office No 9,(Kmc Hall), Roomno.1
20	K.M.C. Citizens' Service Centre Bldg Room No.-2	41	K.M.C. Ward Office No 9,(Kmc Hall), Roomno.2
21	Shyambazar Balika Vidyalaya, Room No 1	42	K.M.C. Ward Office No 9,(Kmc Hall), Roomno.3

Contd....

Polling Station Level Election Results

Polling Station-wise Votes Secured by Overall Top Five Parties in Shyampukur Assembly in Assembly Election (AE) under Kolkata Uttar Parliamentary Constituency in West Bengal (2016)

Number of Polling Station	Winner - Shashi Panja (AITC)	Runner-up - Piyali Pal (AIFB)	3rd - Somabrata Mandal (BJP)	4th - Subir Samanta (SUCI)	5th - Tarkesh Rai (IND)	NOTA	Other	Total Votes Secured
36	333	208	75	2	4	12	7	641
37	372	285	133	4	2	12	7	815
38	458	286	74	6	7	13	5	849
39	461	271	72	3	3	13	3	826
40	514	245	74	6	4	21	6	870
41	467	264	78	7	2	14	3	835
42	357	201	117	2	1	14	2	694
43	479	222	58	9	3	17	8	796
44	388	244	61	5	1	14	3	716
45	427	299	56	2	3	14	4	805
46	597	254	83	7	4	13	4	962
47	340	191	151	2	1	14	2	701
48	319	250	123	5	7	11	2	717
49	319	212	136	4	2	20	4	697
50	268	215	132	6	3	12	5	641
51	228	172	39	1	1	5	2	448
52	169	134	38	0	2	19	2	364
53	181	147	73	3	1	15	4	424
54	335	223	72	6	1	17	4	658
55	219	193	51	3	0	18	3	487
56	193	207	17	2	1	9	2	431
57	150	231	28	3	3	9	2	426
58	289	425	50	0	4	10	7	785
59	238	281	37	3	3	12	4	578
60	265	290	34	1	4	14	5	613
61	125	150	22	3	0	15	2	317
62	213	189	32	0	0	10	2	446
63	191	190	42	5	0	27	3	458
64	137	122	36	4	1	17	1	318
65	225	397	33	2	1	10	3	671
66	135	64	41	3	2	8	1	254
67	313	228	28	2	3	16	3	593
68	186	143	25	2	0	11	3	370
69	262	191	79	3	6	8	1	550
70	166	247	23	3	2	12	4	457

Contd....

Polling Station Level Election Results

Winner, Runner-up and 3rd Party Position & Winning Margin According to Polling Stations in Shyampukur Assembly in Assembly Election (AE) under Kolkata Uttar Parliamentary Constituency in West Bengal (2016)

Polling Station Number	Winner Party	Winner Votes (%)	Runner-up Party	Runner-up Votes (%)	Winning Margin Votes (%)	Third Party	Third Party Votes (%)	Other Votes (%)
75	AIFB	291 (49.16)	AITC	250 (42.23)	41 (6.93)	BJP	29 (4.9)	22 (3.72)
76	AITC	344 (56.39)	AIFB	165 (27.05)	179 (29.34)	BJP	76 (12.46)	25 (4.1)
77	AITC	301 (47.63)	AIFB	234 (37.03)	67 (10.6)	BJP	69 (10.92)	28 (4.43)
78	AITC	304 (54.38)	AIFB	163 (29.16)	141 (25.22)	BJP	66 (11.81)	26 (4.65)
79	AIFB	337 (51.06)	AITC	229 (34.7)	108 (16.36)	BJP	64 (9.7)	30 (4.55)
80	AITC	353 (53.81)	AIFB	213 (32.47)	140 (21.34)	BJP	61 (9.3)	29 (4.42)
81	AITC	267 (46.19)	AIFB	210 (36.33)	57 (9.86)	BJP	75 (12.98)	26 (4.5)
82	AITC	203 (46.24)	AIFB	153 (34.85)	50 (11.39)	BJP	58 (13.21)	25 (5.69)
83	AITC	368 (54.12)	AIFB	231 (33.97)	137 (20.15)	BJP	53 (7.79)	28 (4.12)
84	AITC	248 (51.67)	AIFB	162 (33.75)	86 (17.92)	BJP	46 (9.58)	24 (5)
85	AITC	245 (50.31)	AIFB	157 (32.24)	88 (18.07)	BJP	64 (13.14)	21 (4.31)
86	AIFB	346 (45.23)	AITC	306 (40)	40 (5.23)	BJP	84 (10.98)	29 (3.79)
87	AITC	306 (53.97)	AIFB	171 (30.16)	135 (23.81)	BJP	62 (10.93)	28 (4.94)
88	AITC	206 (50.99)	AIFB	152 (37.62)	54 (13.37)	BJP	35 (8.66)	11 (2.72)
89	AITC	267 (50.38)	AIFB	198 (37.36)	69 (13.02)	BJP	49 (9.25)	16 (3.02)
90	AITC	223 (62.46)	AIFB	89 (24.93)	134 (37.53)	BJP	29 (8.12)	16 (4.48)
91	AITC	217 (55.5)	AIFB	116 (29.67)	101 (25.83)	BJP	48 (12.28)	10 (2.56)
92	AITC	290 (50.97)	AIFB	188 (33.04)	102 (17.93)	BJP	64 (11.25)	27 (4.75)
93	AITC	280 (44.3)	AIFB	263 (41.61)	17 (2.69)	BJP	60 (9.49)	29 (4.59)
94	AITC	146 (46.95)	AIFB	130 (41.8)	16 (5.15)	BJP	24 (7.72)	11 (3.54)
95	AITC	194 (52.15)	AIFB	111 (29.84)	83 (22.31)	BJP	56 (15.05)	11 (2.96)
96	AITC	285 (55.34)	AIFB	142 (27.57)	143 (27.77)	BJP	62 (12.04)	26 (5.05)
97	AITC	307 (46.17)	AIFB	260 (39.1)	47 (7.07)	BJP	75 (11.28)	23 (3.46)
98	AITC	378 (52.94)	BJP	178 (24.93)	200 (28.01)	AIFB	142 (19.89)	16 (2.24)
99	AITC	135 (52.53)	BJP	61 (23.74)	74 (28.79)	AIFB	52 (20.23)	9 (3.5)
100	AITC	258 (48.13)	AIFB	162 (30.22)	96 (17.91)	BJP	91 (16.98)	25 (4.66)
101	AITC	267 (47.01)	AIFB	202 (35.56)	65 (11.45)	BJP	83 (14.61)	16 (2.82)
102	AIFB	213 (33.7)	BJP	209 (33.07)	4 (0.63)	AITC	190 (30.06)	20 (3.16)
103	AITC	363 (50.56)	AIFB	262 (36.49)	101 (14.07)	BJP	46 (6.41)	47 (6.55)
104	AIFB	155 (42.82)	AITC	148 (40.88)	7 (1.94)	BJP	47 (12.98)	12 (3.31)
105	AITC	212 (44.17)	AIFB	188 (39.17)	24 (5)	BJP	63 (13.13)	17 (3.54)
106	AIFB	220 (48.78)	AITC	146 (32.37)	74 (16.41)	BJP	73 (16.19)	12 (2.66)
107	AITC	210 (50.48)	AIFB	122 (29.33)	88 (21.15)	BJP	55 (13.22)	29 (6.97)
108	AIFB	176 (41.31)	AITC	157 (36.85)	19 (4.46)	BJP	70 (16.43)	23 (5.4)
109	AITC	207 (46.21)	AIFB	172 (38.39)	35 (7.82)	BJP	44 (9.82)	25 (5.58)
110	AITC	232 (47.84)	AIFB	171 (35.26)	61 (12.58)	BJP	65 (13.4)	17 (3.51)
111	AIFB	245 (43.52)	AITC	216 (38.37)	29 (5.15)	BJP	72 (12.79)	30 (5.33)

Contd....

DISCLAIMER

The Terms of Use and Disclaimer of Datanet India Private Limited (hereinafter referred to as "Datanet") for use of this analysis report of **Shyampukur Assembly Constituency (Shyampukur Vidhan Sabha)** :-

1. **Assembly Factbook™** is a Registered Trade Mark owned by Datanet.
2. All the maps are sketched and graphical representation only and have not been drawn to the scale and also not to represent the actual geographical area or boundary of the unit.
3. The data for the aforesaid analysis is based on authentic sources and has been culled from the various publications of Census, CSO and NSSO for district and block level data, various central and state government departments, Central & State Elections Commissions and the concerned Returning Officers' releases, Electoral Rolls, Election results and allied publications, internal assessment, surveys, estimates and analysis. Therefore, certain adjustment of data at micro level may have been done to arrive closer to the macro data.
4. Data have been provided on an "As Is" and "As AVAILABLE" basis
5. The colours shown in the maps or diagram and charts of a particular party, alliance or AC are indicative and do not represent them.
6. This publication which includes maps, sheets, graphs and data would be the property under copyright of Datanet only. The user may use these for its internal study, analysis and research purposes. It's public display, re-selling or any commercial uses by the user are not allowed.
7. Datanet has taken due care and caution in compilation and processing of data and allied information, but does not guarantee the accuracy, adequacy or completeness of any information/analysis and will be not responsible for any errors or omissions or for the results obtained from the use of such information/analysis.
8. All the contents for the publication have been culled from various authentic sources and Datanet reasonably believes such sources to be reliable, but does not make any representations, express or implied as to the accuracy or fitness of use of such information. The information or contents of the information/analysis do not constitute advice and should not be relied upon in making (or refraining from making) any decision. Any reliance placed upon the information provided by Datanet is the sole responsibility and strictly at the user's risk.
9. In no event will Datanet be liable for any damages (including, without limitation, damages for loss of business projects, or loss of profits) arising in contract, tort or otherwise from the use of or inability to use any of its contents, or from any action taken (or refrained from being taken) as a result of using the analysis or any of its contents. Datanet its directors, owners, editors, officials, employees, distributor and agents or any associate will not be liable for any errors in the information contained or any consequences arising from the use of the contents of the provided information/analysis.
10. If any provision of these terms and conditions is held invalid or illegal or unenforceable for any reason by any court of competent jurisdiction, such provision shall be severed and the remainder of provisions of the terms and conditions shall continue in full force and effect as if the Term of Use had been executed with the invalid, illegal or unenforceable provision eliminated.
11. If there are any discrepancies in the information provided, please bring it to attention of Datanet for suitable rectification measures.

**Buy Online This Complete Book At
Datanet India eBooks Store**

www.indiastatpublications.com

or go directly at

[http://www.indiastatpublications.com/
Assembly_factbook/West_Bengal/Kolkata_Uttar/Shyampukur](http://www.indiastatpublications.com/Assembly_factbook/West_Bengal/Kolkata_Uttar/Shyampukur)

i **india**stat**elections**

