



West Bengal

# Assembly Factbook™

Chapra Assembly Constituency



Key Electoral Data of Chapra  
Assembly Constituency (Vidhan Sabha)

West Bengal

# **Assembly Factbook™**

Chapra Assembly Constituency



Chapra Vidhan Sabha

## **Editor & Director**

Dr. R.K. Thukral

## **Research Editor**

Dr. Shafeeq Rahman

## **Compiled, Researched and Published by Datanet India Pvt. Ltd.**

D-100, 1st Floor,

Okhla Industrial Area, Phase-I,  
New Delhi- 110020.

Ph.: 91-11- 43580781-84

Email : support@indiastatpublications.com

Website : www.indiastatelections.com

## **Online Book Store :**

www.indiastatpublications.com

**Report No. :** AFB/WB-082-0125

**ISBN :** 978-93-5293-620-5

**First Edition :** January, 2018

**Eighth Updated Edition :** January, 2025

**Price :** Rs. 11500/-

US\$ 310

**© Datanet India Pvt. Ltd.**

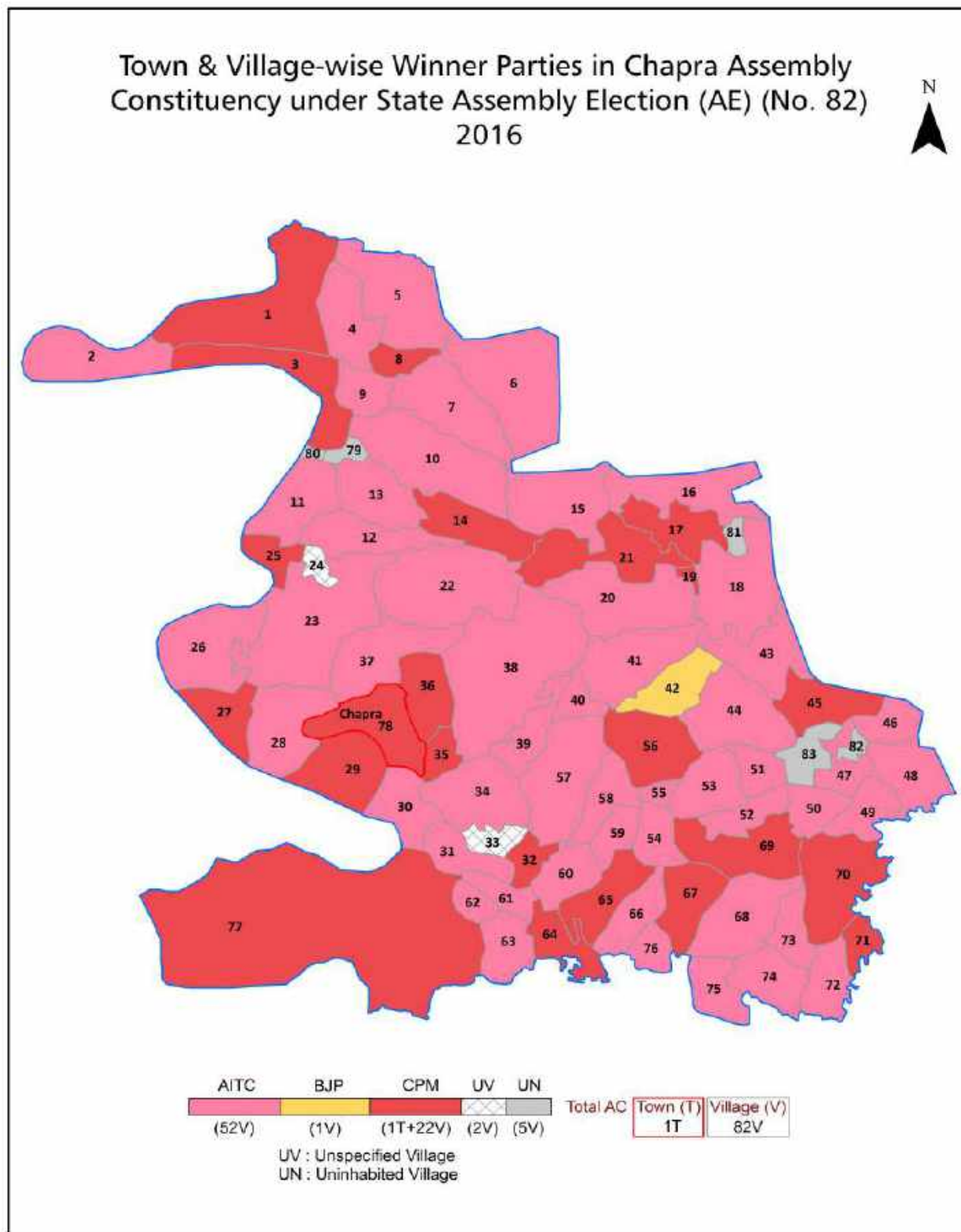
All rights reserved. No part of this book may be reproduced, stored in a retrieval system or transmitted in any form or by any means, mechanical photocopying, photographing, scanning, recording or otherwise without the prior written permission of the publisher. Please refer to Disclaimer at page no. 172 for the use of this publication.

Printed in India

## Contents

No.	Particulars	Page No.
	<b>Introduction</b>	
1	Assembly Constituency - (Vidhan Sabha) at a Glance   Features of Assembly as per Delimitation Commission of India (2008)	1-2
	<b>Location and Political Maps</b>	
2	Location Map   Boundaries of Assembly Constituency - (Vidhan Sabha) in District   Boundaries of Assembly Constituency under Parliamentary Constituency - (Lok Sabha)   Town & Village-wise Winner Parties- 2024, 2021, 2019, 2016, 2014, 2011 and 2009	3-10
	<b>Administrative Setup (2011)</b>	
3	District   Sub-district   Towns   Villages   Inhabited Villages   Uninhabited Villages   Village Panchayat   Intermediate Panchayat	11-15
	<b>Demographics (2011)</b>	
4	Population   Households   Rural/Urban Population   Towns and Villages by Population Size   Sex Ratio (Total & 0-6 Years)   Religious Population   Social Population   Literacy Rate	16-17
	<b>Electoral Features</b>	
5	Important Dates of Last Elections Held   Electors by Gender   Service Electors   Voters   Voters Turnout   Polling Stations & Average Number of Electors per Polling Station   Electors by Age Group   Present Elected Representatives	18-23
	<b>Historical Summary Election Results</b>	
6	Vote Share of Major Parties   Winning Margin (Number & Percentage)   Polarity of Parties   Summary Result of Assembly Segment of Parliamentary Elections 2024, 2019, 2014, 2009, 2004 and 1999   Summary Result of Assembly Elections 2021, 2016, 2011, 2006, 2001, 1996, 1991, 1987, 1982, 1977, 1972, 1971, 1969, 1967, 1962 and 1952	24-48
	<b>Polling Station Level Election Results</b>	
7	Name and Number of Polling Station 2024, 2021, 2019, 2016, 2014, 2011 and 2009   Polling Station-wise Electors, Voters & Voters Turnout 2024, 2021, 2019, 2016, 2014, 2011 and 2009   Polling Station wise Elections Results 2024, 2021, 2019, 2016, 2014, 2011 and 2009	49-152
	<b>Share of Assembly Constituency</b>	
8	Share of Assembly Constituency - (Vidhan Sabha) in State, District and Parliamentary Constituency - (Lok Sabha)	153
	<b>Socio-Economic Amenities (2011)</b>	
9	Access to Administrative Units   Agricultural, Manufacturing and Industrial Commodities   Demographic Indicators   Education   Health & Manpower   Drinking Water Supply   Sanitation   Entertainment and Recreations Infrastructure   Power   Food Allocation Distribution and Marketing of Agriculture Commodities Infrastructure   Transport and Road Infrastructure   Communication   Banking and Financial Services   Land Use   Irrigation Source	155-169
10	<b>Abbreviation &amp; Sources</b>	170-171
11	<b>Disclaimer</b>	172

## Location & Political Map



## Administrative Setup

### List of Village Panchayat & Intermediate Panchayat (Block) Name - 2011

Village Name	Village Panchayat Name	Intermediate Panchayat Name
Alfa	Alfa	Chapra
Amjhupi	Bagberia	Chapra
Arangsarisha	Brittihuda	Chapra
Badelangi Padmamala	Pipragachhi	Chapra
Bagbaria	Bagberia	Chapra
Bahirgachhi	Kalinga	Chapra
Balibanga	Chapra-II	Chapra
Bangaljhi	Chapra-II	Chapra
Bania Khari	Alfa	Chapra
Bara Andulia	Hatisala-II	Chapra
Betbaria	Hridaypur	Chapra
Bhatchhala	Bagberia	Chapra
Bhatgachhi	Hridaypur	Chapra
Brittihuda	Brittihuda	Chapra
Chandpur	Kalinga	Chapra
Charatala	Pipragachhi	Chapra
Chhota Andulia	Alfa	Chapra
Dakshin Ramgiarpota	Maheshpur	Chapra
Dangna	Bagberia	Chapra
Deulia	Brittihuda	Chapra
Dompukur	Alfa	Chapra
Dudkhola	Pipragachhi	Chapra
Dukria	Hatkhola	Chapra
Dwipchandrapur	Chapra-I	Chapra
Elangi	Maheshpur	Chapra
Fulbari	Hridaypur	Chapra
Fulkalmi	Pipragachhi	Chapra
Gachha	Kalinga	Chapra
Gatra	Bagberia	Chapra

Contd....

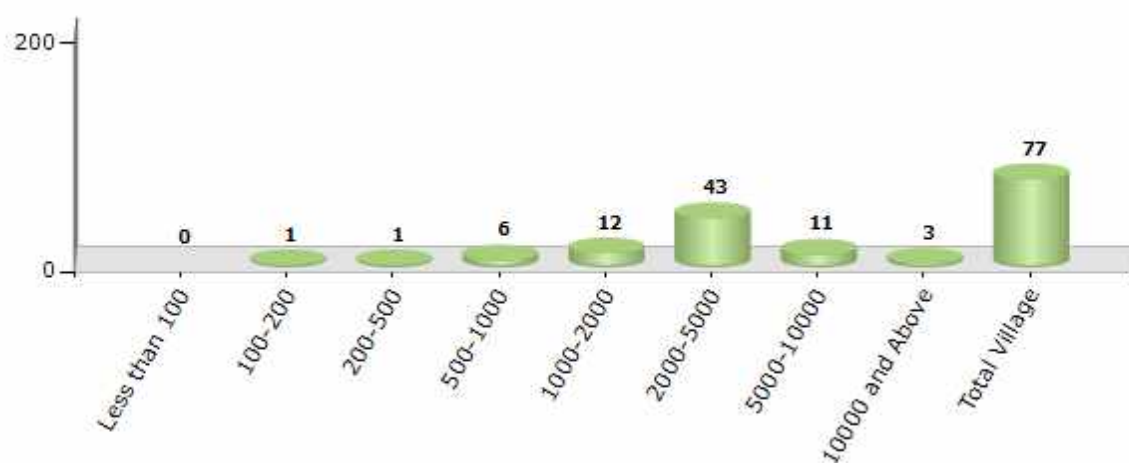


## Demographics

### Number of Villages by Population Size - 2011

Less than 100	100-200	200-500	500-1000	1000-2000	2000-5000	5000-10000	10000 and Above	Total Village
0	1	1	6	12	43	11	3	77

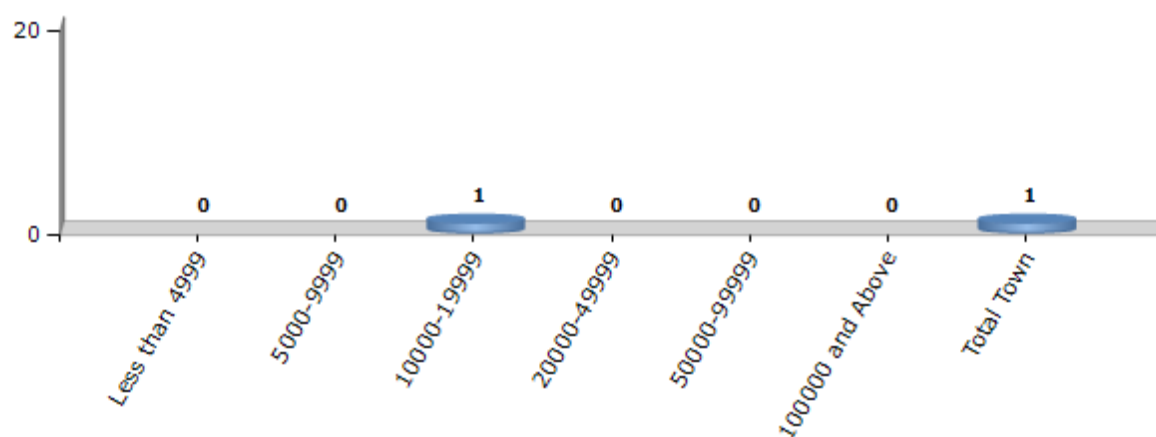
Number of Villages by Population Size - 2011



### Number of Towns by Population Size - 2011

Less than 4999	5000-9999	10000-19999	20000-49999	50000-99999	100000 and Above	Total Town
0	0	1	0	0	0	1

Number of Towns by Population Size - 2011



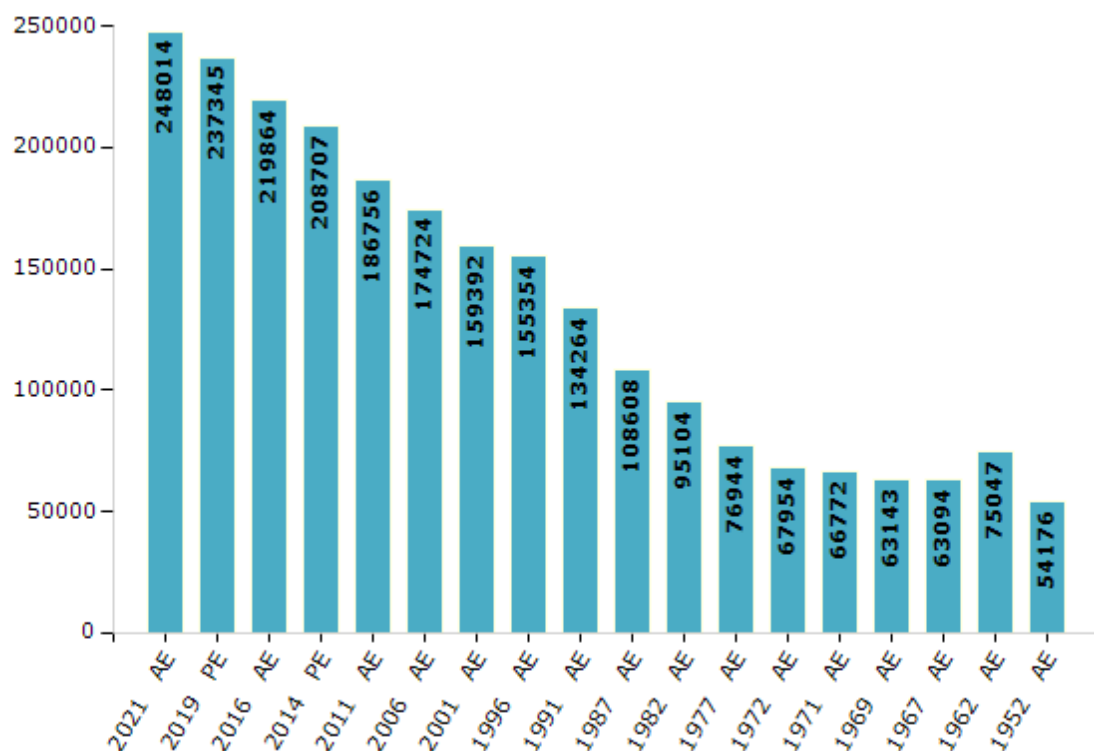
## Electoral Features

### Electors by Male & Female

Year	Male	Female	Others	Total
2021 AE	129712	118299	3	248014
2019 PE	124540	112803	2	237345
2016 AE	115472	104392	0	219864
2014 PE	109359	99348	0	208707
2011 AE	98071	88685	0	186756
2009 PE	-	-	-	-
2006 AE	92676	82048	-	174724
2004 PE	-	-	-	-
2001 AE	83695	75697	-	159392
1999 PE	-	-	-	-
1996 AE	80250	75104	-	155354

Year	Male	Female	Others	Total
1991 AE	69277	64987	-	134264
1987 AE	55608	53000	-	108608
1982 AE	49504	45600	-	95104
1977 AE	38607	38337	-	76944
1972 AE	40146	27808	-	67954
1971 AE	39733	27039	-	66772
1969 AE	32227	30916	-	63143
1967 AE	-	-	-	63094
1962 AE	-	-	-	75047
1957 AE	-	-	-	-
1952 AE	-	-	-	54176

Number of Electors



**Note :** AE : Assembly Election, PE : Assembly Segment of Parliamentary Election

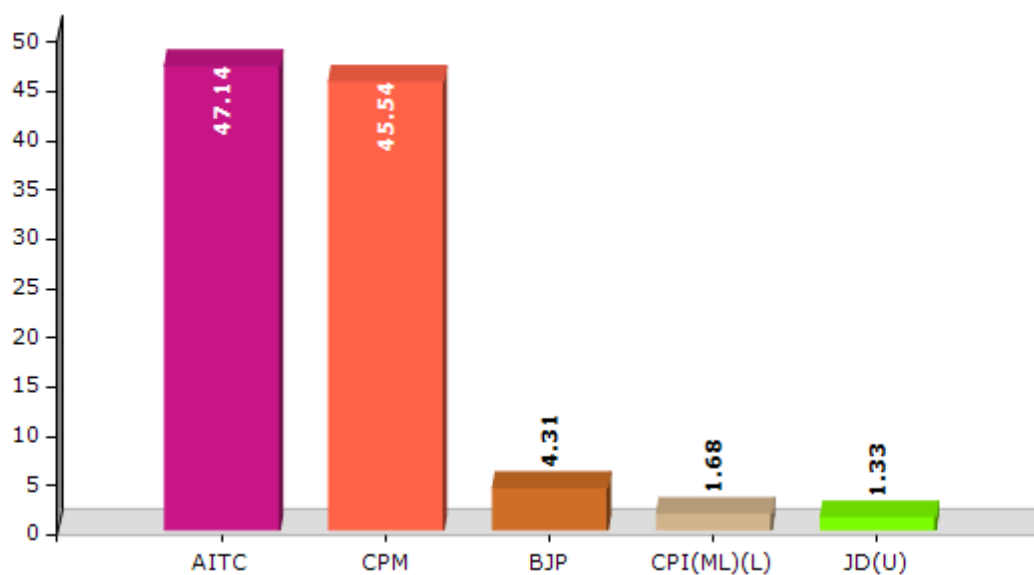


## Historical Summary Election Results

### Summary Result of Assembly Election - 2011

Candidate Name	Party	Votes	Votes %
Rukbanur Rahman	AITC	77435	47.14
Shamsul Islam Mollah	CPM	74802	45.54
Baidyanath Biswas	BJP	7078	4.31
Bijoy Kumar Saha	CPI(ML)(L)	2765	1.68
Soumen Mondal	JD(U)	2180	1.33

Votes Percentage of Top Parties - 2011



## Polling Station Level Election Results

### Number and Name of Polling Stations (PS) (2016)

Number of Polling Stations	Name of Polling Stations	Number of Polling Stations	Name of Polling Stations
1	Hatishala High School Room-1	22	Hridaypur S.S.K.
2	Hatishala High School	23	Hridaypur Primary School
3	Hatisala-1 Gram Panchayet Office	24	Hridaypur Vidyasagar Primary School
4	Hatisala Raypara Primary School	25	Hridaypur Vidyasagar Primary School
5	Hatisala Raypara Primary School	26	Paschim Betberiya Primary School
6	Hatisala Raypara Primary School	27	Paschim Betberiya Primary School
7	Shonpukur Primary School	28	Betberia High School
8	Shonpukur Primary School	29	Betbediya Part Basic School
9	Sonepukur M.S.K	30	Brahmanagar Primary School
10	Shonpukur Purbapara Primary School Room-1	31	Brahmanagar Primary School
11	Maheshanagar Primary School	32	Bhatgachhiyeheda Smriti Primary School
12	Maheshnagar S.S.K.	33	Bhatgachhiyeheda Smriti Primary School
13	Purba Maheshanagar Primary School	34	Bhatagachhi Primary School
14	Purba Maheshanagar Primary School	35	Bhatagachhi Primary School
15	Jidha Part Basic School	36	Natungram Pashchimpara Primary School
16	Jidha Part Basic School	37	Nutangram Junior Basic School
17	Sutiya Kalonipara G S F Primary School	38	Nutangram Junior Basic School
18	Sutiya Kalonipara G S F Primary School	39	Baraandulia Baganepara Primary School
19	Sutiya Part Basic School	40	Bada Anduliya High School
20	Fulabadi Part Basic School	41	Bara Andulia Baganepara Primary School
21	Fulbari Junir High School	42	Bada Anduliya High School

Contd....

## Polling Station Level Election Results

### Polling Station-wise Votes Secured by Overall Top Five Parties in Chapra Assembly in Assembly Election (AE) under Krishnanagar Parliamentary Constituency in West Bengal (2016)

Number of Polling Station	Winner - Rukbanur Rahman (AITC)	Runner-up - Shamsul Islam Mollah (CPM)	3rd - Sutirtha Chakraborty (Chuni) (BJP)	4th - Samarash Biswas (SHS)	5th - Dhananjay Ganguly (CPI(ML) (L))	NOTA	Other	Total Votes Secured
36	600	471	5	25	5	7	0	1113
37	255	237	10	5	0	6	0	513
38	398	203	8	9	0	7	0	625
39	290	366	148	17	2	9	0	832
40	323	413	15	23	2	12	0	788
41	215	230	30	11	1	7	0	494
42	243	263	42	9	5	7	0	569
43	496	505	24	16	2	15	0	1058
44	276	364	55	18	5	19	0	737
45	265	336	86	17	7	11	0	722
46	323	529	12	23	0	9	0	896
47	499	561	21	14	7	7	0	1109
48	640	469	13	27	7	6	0	1162
49	555	322	14	12	2	2	0	907
50	543	381	7	15	2	7	0	955
51	159	119	19	5	0	2	0	304
52	496	292	11	12	0	6	0	817
53	360	294	135	18	4	14	0	825
54	343	336	41	18	4	8	0	750
55	289	278	6	8	2	5	0	588
56	290	183	4	6	0	1	0	484
57	304	307	7	11	4	4	0	637
58	208	275	2	6	2	5	0	498
59	469	351	14	28	5	6	0	873
60	116	192	6	3	1	4	0	322
61	453	561	21	35	0	11	0	1081
62	202	214	13	12	2	6	0	449
63	465	533	22	25	3	13	0	1061
64	262	73	7	2	0	2	0	346
65	491	323	5	14	1	9	0	843
66	400	162	4	16	5	1	0	588
67	475	326	13	8	4	8	0	834
68	412	227	13	17	2	4	0	675
69	235	354	18	14	2	3	0	626
70	456	356	14	19	2	1	0	848

Contd....

## Polling Station Level Election Results

**Winner, Runner-up and 3rd Party Position & Winning Margin According to Polling Stations in Chapra Assembly in Assembly Election (AE) under Krishnanagar Parliamentary Constituency in West Bengal (2016)**

Polling Station Number	Winner Party	Winner Votes (%)	Runner-up Party	Runner-up Votes (%)	Winning Margin Votes (%)	Third Party	Third Party Votes (%)	Other Votes (%)
75	AITC	332 (68.45)	CPM	118 (24.33)	214 (44.12)	BJP	18 (3.71)	17 (3.51)
76	AITC	207 (33.77)	CPM	200 (32.63)	7 (1.14)	BJP	163 (26.59)	43 (7.01)
77	CPM	330 (43.19)	AITC	304 (39.79)	26 (3.4)	BJP	84 (10.99)	46 (6.02)
78	CPM	211 (47.2)	AITC	205 (45.86)	6 (1.34)	BJP	22 (4.92)	9 (2.01)
79	CPM	563 (62.63)	AITC	254 (28.25)	309 (34.38)	BJP	43 (4.78)	39 (4.34)
80	CPM	303 (49.43)	AITC	239 (38.99)	64 (10.44)	BJP	37 (6.04)	34 (5.55)
81	CPM	398 (57.76)	AITC	249 (36.14)	149 (21.62)	SHS	20 (2.9)	22 (3.19)
82	CPM	203 (46.99)	AITC	183 (42.36)	20 (4.63)	BJP	31 (7.18)	15 (3.47)
83	CPM	143 (40.4)	AITC	141 (39.83)	2 (0.57)	BJP	52 (14.69)	18 (5.08)
84	AITC	290 (42.65)	CPM	279 (41.03)	11 (1.62)	BJP	75 (11.03)	36 (5.29)
85	AITC	234 (45.97)	CPM	233 (45.78)	1 (0.19)	BJP	19 (3.73)	23 (4.52)
86	AITC	298 (55.81)	CPM	196 (36.7)	102 (19.11)	BJP	18 (3.37)	22 (4.12)
87	CPM	268 (52.24)	AITC	188 (36.65)	80 (15.59)	BJP	40 (7.8)	17 (3.31)
88	AITC	327 (58.92)	CPM	205 (36.94)	122 (21.98)	SHS	12 (2.16)	11 (1.98)
89	AITC	229 (58.12)	CPM	146 (37.06)	83 (21.06)	SHS	8 (2.03)	11 (2.79)
90	AITC	254 (53.36)	CPM	211 (44.33)	43 (9.03)	SHS	5 (1.05)	6 (1.26)
91	AITC	282 (48.37)	CPM	279 (47.86)	3 (0.51)	SHS	11 (1.89)	11 (1.89)
92	AITC	205 (50.25)	CPM	184 (45.1)	21 (5.15)	BJP	9 (2.21)	10 (2.45)
93	CPM	289 (50.7)	AITC	254 (44.56)	35 (6.14)	SHS	15 (2.63)	12 (2.11)
94	AITC	330 (60.55)	CPM	195 (35.78)	135 (24.77)	SHS	11 (2.02)	9 (1.65)
95	AITC	502 (50.81)	CPM	415 (42)	87 (8.81)	SHS	28 (2.83)	43 (4.35)
96	CPM	267 (53.08)	AITC	214 (42.54)	53 (10.54)	SHS	17 (3.38)	5 (0.99)
97	CPM	493 (53.24)	AITC	388 (41.9)	105 (11.34)	BJP	22 (2.38)	23 (2.48)
98	AITC	357 (54.09)	CPM	288 (43.64)	69 (10.45)	SHS	7 (1.06)	8 (1.21)
99	AITC	189 (50.4)	CPM	163 (43.47)	26 (6.93)	BJP	10 (2.67)	13 (3.47)
100	AITC	479 (67.85)	CPM	183 (25.92)	296 (41.93)	BJP	24 (3.4)	20 (2.83)
101	AITC	220 (48.03)	CPM	219 (47.82)	1 (0.21)	SHS	12 (2.62)	7 (1.53)
102	AITC	444 (56.27)	CPM	297 (37.64)	147 (18.63)	SHS	21 (2.66)	27 (3.42)
103	AITC	334 (59.01)	CPM	216 (38.16)	118 (20.85)	SHS	6 (1.06)	10 (1.77)
104	CPM	283 (48.54)	AITC	280 (48.03)	3 (0.51)	SHS	10 (1.72)	10 (1.72)
105	CPM	231 (52.5)	AITC	191 (43.41)	40 (9.09)	SHS	8 (1.82)	10 (2.27)
106	AITC	361 (52.39)	CPM	305 (44.27)	56 (8.12)	BJP	11 (1.6)	12 (1.74)
107	AITC	373 (54.45)	CPM	280 (40.88)	93 (13.57)	SHS	15 (2.19)	17 (2.48)
108	AITC	151 (39.22)	CPM	133 (34.55)	18 (4.67)	BJP	79 (20.52)	22 (5.71)
109	AITC	505 (48.46)	CPM	470 (45.11)	35 (3.35)	SHS	27 (2.59)	40 (3.84)
110	AITC	390 (59.36)	CPM	183 (27.85)	207 (31.51)	BJP	57 (8.68)	27 (4.11)
111	AITC	240 (48.88)	CPM	224 (45.62)	16 (3.26)	SHS	15 (3.05)	12 (2.44)

Contd....

## Socio-Economic Amenities - Rural

### Access to Education Facilities

Particulars	Number of Villages (% of Population)				
	Available	Not Available	If Not Available (Distance of Nearest Facility)		
			A	B	C
Govt. Primary School	77 (100)	0 (0)	0 (0)	0 (0)	0 (0)
Private Primary School	2 (7)	75 (93)	0 (0)	0 (0)	0 (0)
Govt. Middle School	38 (67)	39 (33)	26 (22)	6 (3)	0 (0)
Private Middle School	2 (7)	75 (93)	1 (1)	1 (1)	0 (0)
Govt. Secondary School	19 (44)	58 (56)	38 (38)	15 (13)	0 (0)
Private Secondary School	3 (9)	74 (91)	0 (0)	0 (0)	0 (0)
Govt. Senior Secondary School	19 (46)	58 (54)	31 (28)	19 (18)	1 (2)
Private Senior Secondary School	2 (6)	75 (94)	2 (2)	0 (0)	0 (0)
Govt. Arts and Science Degree College	1 (1)	76 (99)	1 (2)	3 (3)	64 (87)
Private Arts and Science Degree College	0 (0)	77 (100)	0 (0)	0 (0)	1 (1)
Govt. Engineering College	1 (1)	76 (99)	0 (0)	0 (0)	63 (79)
Private Engineering College	1 (1)	76 (99)	0 (0)	0 (0)	4 (12)
Govt. Medicine College	0 (0)	77 (100)	0 (0)	1 (2)	65 (87)
Private Medicine College	0 (0)	77 (100)	0 (0)	0 (0)	2 (4)
Govt. Management Institute	0 (0)	77 (100)	0 (0)	0 (0)	55 (66)
Private Management Institute	0 (0)	77 (100)	0 (0)	0 (0)	11 (21)
Govt. Polytechnic	1 (1)	76 (99)	0 (0)	0 (0)	66 (84)
Private Polytechnic	0 (0)	77 (100)	0 (0)	0 (0)	5 (7)
Govt. Vocational Training School/ITI	5 (13)	72 (87)	6 (5)	12 (13)	41 (51)
Private Vocational Training School/ITI	0 (0)	77 (100)	1 (1)	3 (4)	4 (6)
Govt. Non Formal Training Centre	0 (0)	77 (100)	0 (0)	4 (7)	28 (42)
Private Non Formal Training Centre	0 (0)	77 (100)	0 (0)	1 (2)	8 (12)
Govt. School For Disabled	0 (0)	77 (100)	0 (0)	0 (0)	51 (56)
Private School For Disabled	0 (0)	77 (100)	0 (0)	1 (1)	17 (33)
Government Others	1 (1)	76 (99)	0 (0)	0 (0)	0 (0)
Private Others	0 (0)	77 (100)	0 (0)	0 (0)	0 (0)

Note : Distance A : Less than 5 km; B : Between 5-10 km; C : 10+ km.; Source : Data Analysis is based on 2011 Census.

## DISCLAIMER

The Terms of Use and Disclaimer of Datanet India Private Limited (hereinafter referred to as "Datanet") for use of this analysis report of **Chapra Assembly Constituency (Chapra Vidhan Sabha)** :-

1. **Assembly Factbook™** is a Registered Trade Mark owned by Datanet.
2. All the maps are sketched and graphical representation only and have not been drawn to the scale and also not to represent the actual geographical area or boundary of the unit.
3. The data for the aforesaid analysis is based on authentic sources and has been culled from the various publications of Census, CSO and NSSO for district and block level data, various central and state government departments, Central & State Elections Commissions and the concerned Returning Officers' releases, Electoral Rolls, Election results and allied publications, internal assessment, surveys, estimates and analysis. Therefore, certain adjustment of data at micro level may have been done to arrive closer to the macro data.
4. Data have been provided on an "As Is" and "As AVAILABLE" basis
5. The colours shown in the maps or diagram and charts of a particular party, alliance or AC are indicative and do not represent them.
6. This publication which includes maps, sheets, graphs and data would be the property under copyright of Datanet only. The user may use these for its internal study, analysis and research purposes. It's public display, re-selling or any commercial uses by the user are not allowed.
7. Datanet has taken due care and caution in compilation and processing of data and allied information, but does not guarantee the accuracy, adequacy or completeness of any information/analysis and will be not responsible for any errors or omissions or for the results obtained from the use of such information/analysis.
8. All the contents for the publication have been culled from various authentic sources and Datanet reasonably believes such sources to be reliable, but does not make any representations, express or implied as to the accuracy or fitness of use of such information. The information or contents of the information/analysis do not constitute advice and should not be relied upon in making (or refraining from making) any decision. Any reliance placed upon the information provided by Datanet is the sole responsibility and strictly at the user's risk.
9. In no event will Datanet be liable for any damages (including, without limitation, damages for loss of business projects, or loss of profits) arising in contract, tort or otherwise from the use of or inability to use any of its contents, or from any action taken (or refrained from being taken) as a result of using the analysis or any of its contents. Datanet its directors, owners, editors, officials, employees, distributor and agents or any associate will not be liable for any errors in the information contained or any consequences arising from the use of the contents of the provided information/analysis.
10. If any provision of these terms and conditions is held invalid or illegal or unenforceable for any reason by any court of competent jurisdiction, such provision shall be severed and the remainder of provisions of the terms and conditions shall continue in full force and effect as if the Term of Use had been executed with the invalid, illegal or unenforceable provision eliminated.
11. If there are any discrepancies in the information provided, please bring it to attention of Datanet for suitable rectification measures.



**Buy Online This Complete Book At**  
**Datanet India eBooks Store**

[www.indiastatpublications.com](http://www.indiastatpublications.com)

or go directly at

[http://www.indiastatpublications.com/  
Assembly\\_factbook/West\\_Bengal/Krishnanagar/ Chapra](http://www.indiastatpublications.com/Assembly_factbook/West_Bengal/Krishnanagar/Chapra)

 **indiaSTAT**elections

ISBN : 978-93-6293-620-5

