



West Bengal

Assembly Factbook™

Kaliganj Assembly Constituency



Key Electoral Data of Kaliganj
Assembly Constituency (Vidhan Sabha)

West Bengal
Assembly FactbookTM
Kaliganj Assembly Constituency



Kaliganj Vidhan Sabha

Editor & Director

Dr. R.K. Thukral

Research Editor

Dr. Shafeeq Rahman

Compiled, Researched and Published by Datanet India Pvt. Ltd.

D-100, 1st Floor,

Okhla Industrial Area, Phase-I,
New Delhi- 110020.

Ph.: 91-11- 43580781-84

Email : support@indiastatpublications.com

Website : www.indiastatelections.com

Online Book Store :

www.indiastatpublications.com

Report No. : AFB/WB-080-0125

ISBN : 978-93-5293-690-8

First Edition : January, 2018

Eighth Updated Edition : January, 2025

Price : Rs. 11500/-

US\$ 310

© Datanet India Pvt. Ltd.

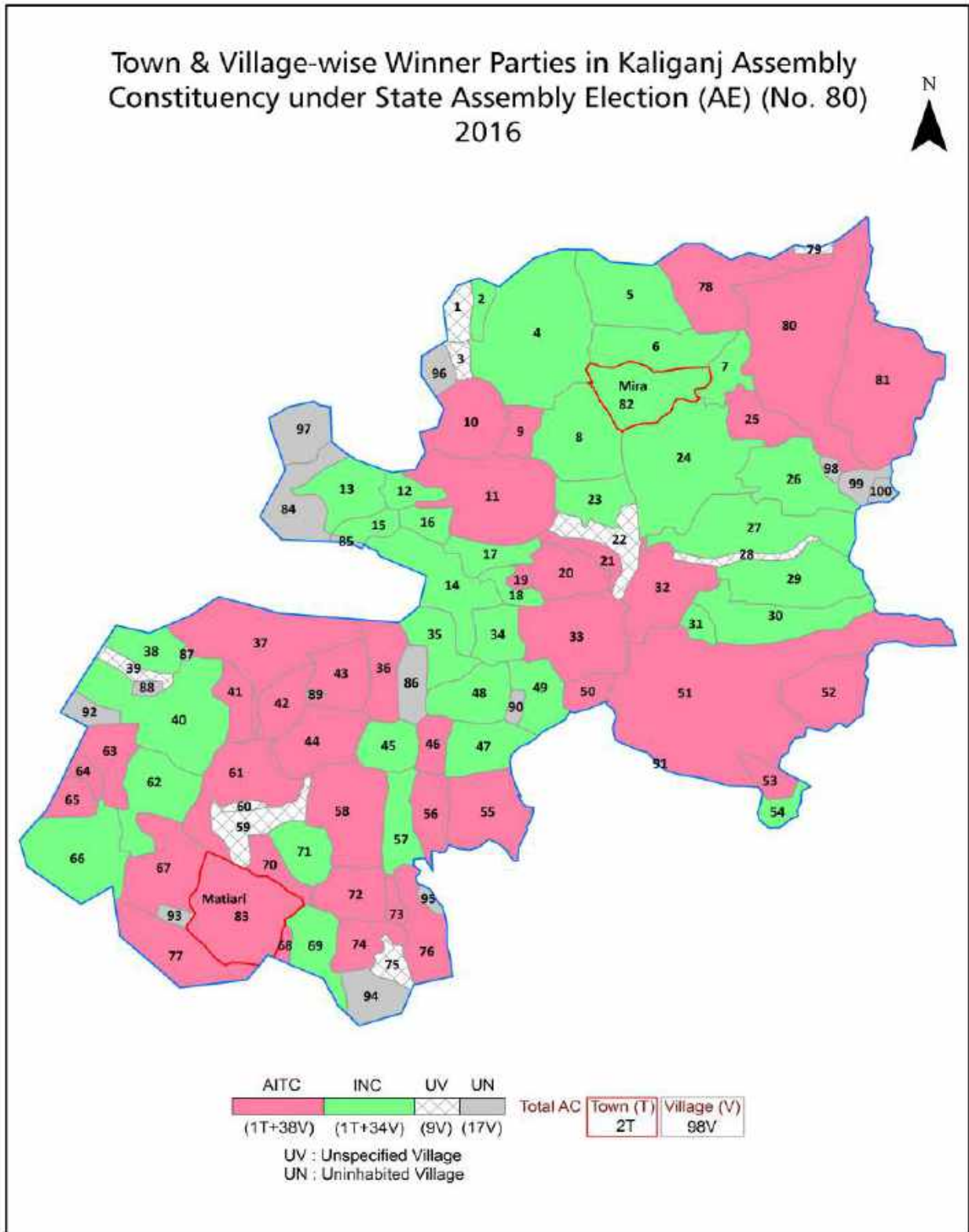
All rights reserved. No part of this book may be reproduced, stored in a retrieval system or transmitted in any form or by any means, mechanical photocopying, photographing, scanning, recording or otherwise without the prior written permission of the publisher. Please refer to Disclaimer at page no. 169 for the use of this publication.

Printed in India

Contents

No.	Particulars	Page No.
	Introduction	
1	Assembly Constituency - (Vidhan Sabha) at a Glance Features of Assembly as per Delimitation Commission of India (2008)	1-2
	Location and Political Maps	
2	Location Map Boundaries of Assembly Constituency - (Vidhan Sabha in District Boundaries of Assembly Constituency under Parliamentary Constituency - (Lok Sabha) Town & Village-wise Winner Parties- 2024, 2021, 2019, 2016, 2014, 2011 and 2009	3-10
	Administrative Setup (2011)	
3	District Sub-district Towns Villages Inhabited Villages Uninhabited Villages Village Panchayat Intermediate Panchayat	11-15
	Demographics (2011)	
4	Population Households Rural/Urban Population Towns and Villages by Population Size Sex Ratio (Total & 0-6 Years) Religious Population Social Population Literacy Rate	16-17
	Electoral Features	
5	Important Dates of Last Elections Held Electors by Gender Service Electors Voters Voters Turnout Polling Stations & Average Number of Electors per Polling Station Electors by Age Group Present Elected Representatives	18-23
	Historical Summary Election Results	
6	Vote Share of Major Parties Winning Margin (Number & Percentage Polarity of Parties Summary Result of Assembly Segment of Parliamentary Elections 2024, 2019, 2014, 2009, 2004 and 1999 Summary Result of Assembly Elections 2021, 2016, 2011, 2006, 2001, 1996, 1991, 1987, 1982, 1977, 1972, 1971, 1969, 1967, 1962 and 1952	24-47
	Polling Station Level Election Results	
7	Name and Number of Polling Station 2024, 2021, 2019, 2016, 2014, 2011 and 2009 Polling Station-wise Electors, Voters & Voters Turnout 2024, 2021, 2019, 2016, 2014, 2011 and 2009 Polling Station wise Elections Results 2024, 2021, 2019, 2016, 2014, 2011 and 2009	48-149
	Share of Assembly Constituency	
8	Share of Assembly Constituency - (Vidhan Sabha) in State, District and Parliamentary Constituency - (Lok Sabha)	150
	Socio-Economic Amenities (2011)	
9	Access to Administrative Units Agricultural, Manufacturing and Industrial Commodities Demographic Indicators Education Health & Manpower Drinking Water Supply Sanitation Entertainment and Recreations Infrastructure Power Food Allocation Distribution and Marketing of Agriculture Commodities Infrastructure Transport and Road Infrastructure Communication Banking and Financial Services Land Use Irrigation Source	152-166
10	Abbreviation & Sources	167-168
11	Disclaimer	169

Location & Political Map



Administrative Setup

List of Village Panchayat & Intermediate Panchayat (Block) Name - 2011

Village Name	Village Panchayat Name	Intermediate Panchayat Name
Adampur	Juranpur	Kaliganj
Akanda Beria	Gobra	Kaliganj
Anantapur	Hatgachha	Kaliganj
Ashachia	Hatgachha	Kaliganj
Balidanga	Faridpur	Kaliganj
Ballabhpara	Gobra	Kaliganj
Bara Atagi	Matiari	Kaliganj
Bara Chandghar	Barachandghar	Kaliganj
Bara Kulberia	Kaliganj	Kaliganj
Baraitna	Juranpur	Kaliganj
Basatpur	Gobra	Kaliganj
Bashar Khola	Hatgachha	Kaliganj
Bathangachhi	Plassey-I	Kaliganj
Bhaga	Debagram	Kaliganj
Bhagyabantapur	Gobra	Kaliganj
Bharatpur	Mira-II	Kaliganj
Bhurulia	Plassey-I	Kaliganj
Brajanathpur	Faridpur	Kaliganj
Chak Gobindapur	Mira-I	Kaliganj
Chak Khidirpur	Kaliganj	Kaliganj
Chak Maheshpur	Matiari	Kaliganj
Chanduria	Matiari	Kaliganj
Chapai	Kaliganj	Kaliganj
Chapra	Kaliganj	Kaliganj
Char Palasi	Plassey-II	Kaliganj
Char Sitahati	Gobra	Kaliganj
Char Tejnagar	Plassey-II	Kaliganj
Chhota Atagi	Hatgachha	Kaliganj
Chhota Chandghar	Barachandghar	Kaliganj

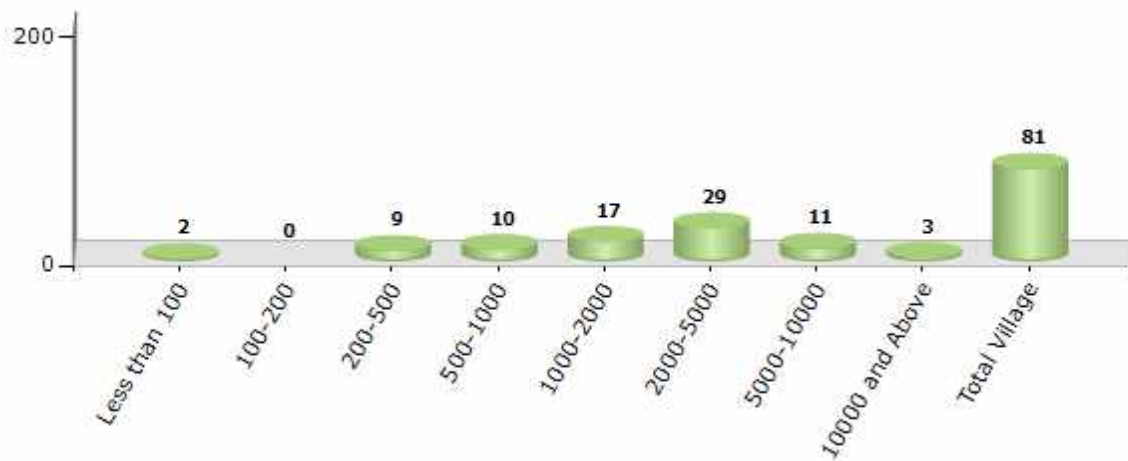
Contd....

Demographics

Number of Villages by Population Size - 2011

Less than 100	100-200	200-500	500-1000	1000-2000	2000-5000	5000-10000	10000 and Above	Total Village
2	0	9	10	17	29	11	3	81

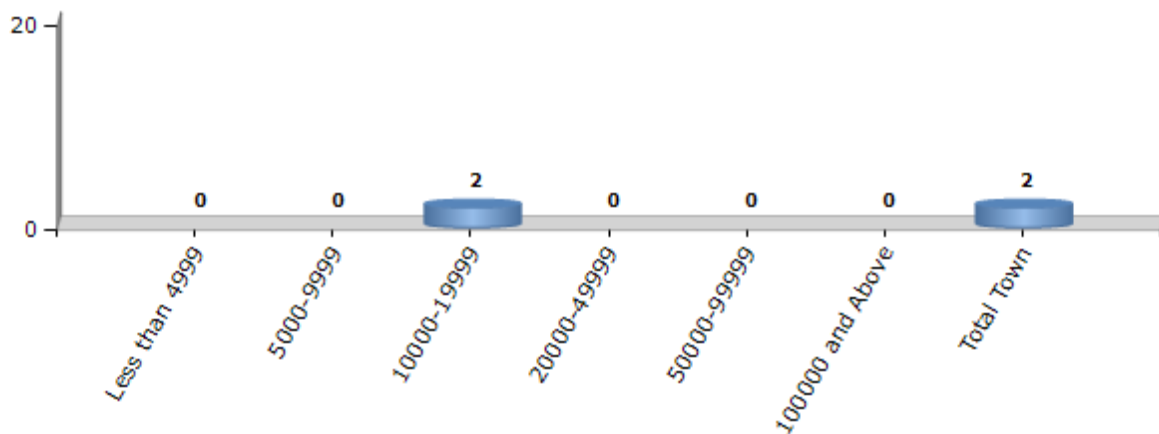
Number of Villages by Population Size - 2011



Number of Towns by Population Size - 2011

Less than 4999	5000-9999	10000-19999	20000-49999	50000-99999	100000 and Above	Total Town
0	0	2	0	0	0	2

Number of Towns by Population Size - 2011

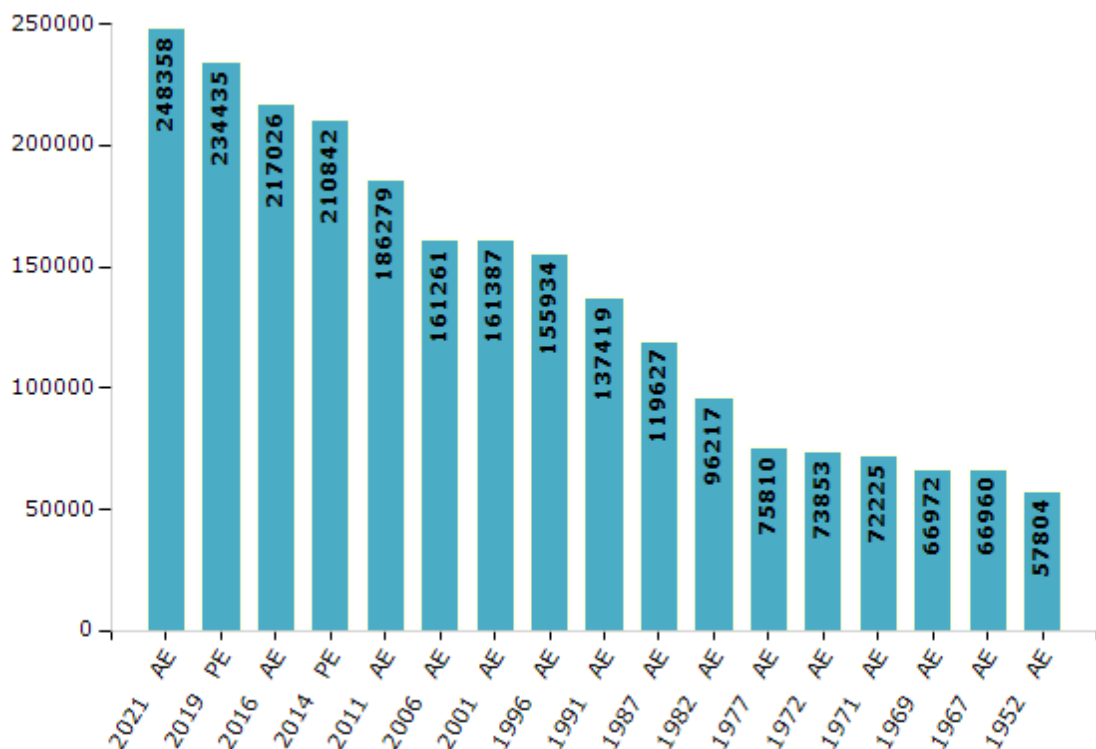


Electoral Features

Electors by Male & Female

Year	Male	Female	Others	Total	Year	Male	Female	Others	Total
2021 AE	128498	119857	3	248358	1991 AE	71476	65943	-	137419
2019 PE	122317	112115	3	234435	1987 AE	61098	58529	-	119627
2016 AE	113705	103316	5	217026	1982 AE	48409	47808	-	96217
2014 PE	110239	100603	0	210842	1977 AE	38579	37231	-	75810
2011 AE	98170	88109	0	186279	1972 AE	41602	32251	-	73853
2009 PE	-	-	-	-	1971 AE	40714	31511	-	72225
2006 AE	85134	76127	-	161261	1969 AE	33567	33405	-	66972
2004 PE	-	-	-	-	1967 AE	-	-	-	66960
2001 AE	82630	78757	-	161387	1962 AE	-	-	-	-
1999 PE	-	-	-	-	1957 AE	-	-	-	-
1996 AE	80628	75306	-	155934	1952 AE	-	-	-	57804

Number of Electors



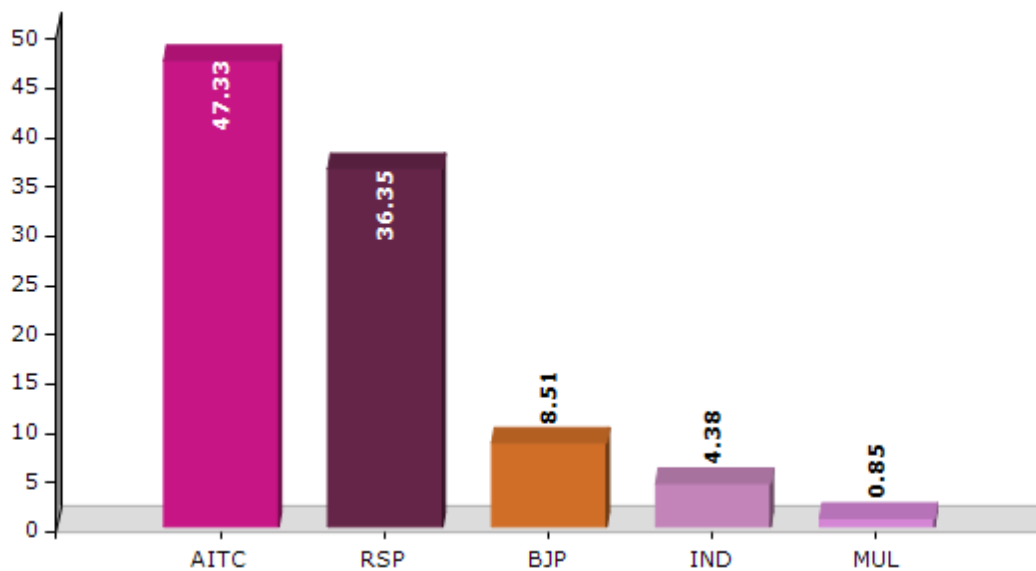
Note : AE : Assembly Election, PE : Assembly Segment of Parliamentary Election

Historical Summary Election Results

Summary Result of Assembly Election - 2011

Candidate Name	Party	Votes	Votes %
Nasiruddin Ahamed(Lal)	AITC	74091	47.33
Sankar Sarkar	RSP	56913	36.35
Mahadeb Ghosh	BJP	13319	8.51
Sharifuddin Munshi	IND	6863	4.38
Sekh. Akher Ali	MUL	1327	0.85
Sunil Chandra Mondal	BSP	1259	0.8
Altaf Hossain Sk	CPI(ML)(L)	1159	0.74
Iman Mandal	IND	1073	0.69
Nekhaddin Sk.	JD(U)	547	0.35

Votes Percentage of Top Parties - 2011



Polling Station Level Election Results

Number and Name of Polling Stations (PS) (2016)

Number of Polling Stations	Name of Polling Stations	Number of Polling Stations	Name of Polling Stations
1	Tejanagar Prathamik Bidyalay	22	Mira Balika Bidyaniketan
2	Tejanagar Prathamik Bidyalay	23	Mira Balika Bidyaniketan
3	Aaramadanga Prathamik Bidyalay	24	Mira Balika Bidyaniketan
4	Palashi Nutanapada Prathamik Bidyalay	25	Panchakhela Uchch Bidyalay
5	Palashi Nutanapada Prathamik Bidyalay	26	Panchakhela Uchch Bidyalay
6	Aashapada Prathamik Bidyalay	27	Panchkhela Prathamik Vidyalay
7	Pandab Pada Prathamik Bidyalay	28	Molandi Dakshinapada Prathamik Bidyalay
8	Palashi Natun Junior High School	29	Molandi Dakshinapada Prathamik Bidyalay
9	Palashi Natun Junior High School	30	Molandi Prathamik Bidyalay
10	Palashi Shishu Bidyapith	31	Molandi Prathamik Bidyalay
11	Palashi Shishu Bidyapith	32	Molandi Prathamik Bidyalay
12	Sejuya Prathamik Bidyalay	33	Shiyalakhela Prathamik Bidyalay
13	Sejuya Uttarpara Prathamik Vidyalay	34	Sapamara Kharer Math Prathamik Bidyalay
14	Hajarpota Purbapada Tahajuddin Mallik Smritip Prathamik Bidyalay	35	Matuyapara Prathamik Vidyalay
15	Hajarpota Gandhi Smriti Harijan Prathamik Bidyalay	36	Badachandaghar Uchch Bidyalay
16	Hajarpota Gandhi Smriti Harijan Prathamik Bidyalay	37	Badachandaghar Uchch Bidyalay
17	Mira C.L.R.C Bhaban	38	Barachandghar Sabdar Smriti Prathamik Vidyalay
18	Mira Shahidasmaran Prathamik Bidyalay	39	Barachandghar Sabdar Smriti Prathamik Vidyalay
19	Mira Shahidasmaran Prathamik Bidyalay	40	Badachandaghar Abinashchandra Smriti Prathamik Bidyalay
20	Mira Uchch Prathamik Bidyalay	41	Badachandaghar Abinashchandra Smriti Prathamik Bidyalay
21	Mira Uchch Prathamik Bidyalay	42	Barachandghar Madhyapara Prathamik Vidyalay

Contd....

Polling Station Level Election Results

Polling Station-wise Votes Secured by Overall Top Five Parties in Kaliganj Assembly in Assembly Election (AE) under Krishnanagar Parliamentary Constituency in West Bengal (2016)

Number of Polling Station	Winner - Hasanuzzaman Sk (INC)	Runner-up - Ahamed Nasiruddin (Lal) (AITC)	3rd - Saikat Sarkar (BJP)	4th - Harroj Ali Shaikh (SUCI)	5th - Biplab Roy (SHS)	NOTA	Other	Total Votes Secured
36	400	188	84	1	2	5	4	684
37	212	366	5	0	3	4	2	592
38	314	337	4	1	2	9	7	674
39	213	290	3	0	5	1	4	516
40	331	460	7	3	1	3	8	813
41	386	448	7	9	1	13	4	868
42	261	160	11	0	2	7	6	447
43	437	637	13	4	1	8	5	1105
44	465	513	19	8	1	3	11	1020
45	132	240	2	0	1	3	1	379
46	430	614	10	4	5	13	14	1090
47	286	294	24	0	3	4	7	618
48	447	362	15	10	4	12	14	864
49	312	399	4	0	3	5	6	729
50	246	221	6	3	2	5	5	488
51	419	488	2	1	1	6	10	927
52	304	296	1	0	3	2	5	611
53	282	383	5	2	2	2	6	682
54	396	525	19	10	1	7	10	968
55	328	215	124	2	5	9	13	696
56	380	250	27	5	11	18	20	711
57	522	283	142	8	19	26	23	1023
58	346	210	75	0	8	9	10	658
59	431	388	9	2	9	13	9	861
60	213	77	3	0	1	0	7	301
61	333	430	6	0	4	3	8	784
62	180	284	3	1	1	7	3	479
63	398	462	4	2	3	2	12	883
64	346	263	57	2	6	5	8	687
65	149	160	2	0	2	1	3	317
66	440	390	22	0	8	5	8	873
67	479	429	44	2	12	10	20	996
68	553	451	25	3	6	15	12	1065
69	426	306	36	1	2	7	9	787
70	611	286	42	4	6	12	13	974

Contd....

Polling Station Level Election Results

Winner, Runner-up and 3rd Party Position & Winning Margin According to Polling Stations in Kaliganj Assembly in Assembly Election (AE) under Krishnanagar Parliamentary Constituency in West Bengal (2016)

Polling Station Number	Winner Party	Winner Votes (%)	Runner-up Party	Runner-up Votes (%)	Winning Margin Votes (%)	Third Party	Third Party Votes (%)	Other Votes (%)
75	INC	250 (46.82)	AITC	248 (46.44)	2 (0.38)	BJP	20 (3.75)	16 (3)
76	INC	352 (49.93)	AITC	334 (47.38)	18 (2.55)	CPI(ML)(L)	6 (0.85)	13 (1.84)
77	AITC	485 (55.11)	INC	337 (38.3)	148 (16.81)	BJP	11 (1.25)	47 (5.34)
78	AITC	215 (57.33)	INC	135 (36)	80 (21.33)	BJP	19 (5.07)	6 (1.6)
79	AITC	432 (63.25)	INC	233 (34.11)	199 (29.14)	CPI(ML)(L)	5 (0.73)	13 (1.9)
80	AITC	402 (56.54)	INC	272 (38.26)	130 (18.28)	SUCI	15 (2.11)	22 (3.09)
81	INC	383 (47.34)	AITC	347 (42.89)	36 (4.45)	SUCI	33 (4.08)	46 (5.69)
82	INC	412 (49.34)	AITC	345 (41.32)	67 (8.02)	BJP	49 (5.87)	29 (3.47)
83	AITC	376 (54.65)	INC	292 (42.44)	84 (12.21)	SUCI	8 (1.16)	12 (1.74)
84	INC	310 (44.99)	AITC	284 (41.22)	26 (3.77)	BJP	79 (11.47)	16 (2.32)
85	INC	287 (49.48)	AITC	261 (45)	26 (4.48)	BJP	10 (1.72)	22 (3.79)
86	AITC	397 (60.52)	INC	241 (36.74)	156 (23.78)	BJP	6 (0.91)	12 (1.83)
87	AITC	348 (53.29)	INC	282 (43.19)	66 (10.1)	SHS	6 (0.92)	17 (2.6)
88	INC	370 (57.36)	AITC	263 (40.78)	107 (16.58)	SP	4 (0.62)	8 (1.24)
89	AITC	482 (57.38)	INC	310 (36.9)	172 (20.48)	BJP	14 (1.67)	34 (4.05)
90	AITC	355 (44.26)	INC	282 (35.16)	73 (9.1)	BJP	131 (16.33)	34 (4.24)
91	INC	399 (46.23)	AITC	368 (42.64)	31 (3.59)	BJP	44 (5.1)	52 (6.03)
92	INC	380 (47.09)	AITC	337 (41.76)	43 (5.33)	BJP	47 (5.82)	43 (5.33)
93	INC	260 (53.72)	BJP	110 (22.73)	150 (30.99)	AITC	89 (18.39)	25 (5.17)
94	INC	270 (46.63)	AITC	229 (39.55)	41 (7.08)	BJP	49 (8.46)	31 (5.35)
95	INC	408 (43.13)	AITC	360 (38.05)	48 (5.08)	BJP	106 (11.21)	72 (7.61)
96	INC	333 (46.51)	AITC	221 (30.87)	112 (15.64)	BJP	102 (14.25)	60 (8.38)
97	INC	298 (43.13)	AITC	186 (26.92)	112 (16.21)	BJP	166 (24.02)	41 (5.93)
98	INC	500 (56.95)	AITC	298 (33.94)	202 (23.01)	BJP	30 (3.42)	50 (5.69)
99	INC	330 (53.83)	AITC	131 (21.37)	199 (32.46)	BJP	115 (18.76)	37 (6.04)
100	INC	159 (39.16)	AITC	118 (29.06)	41 (10.1)	BJP	111 (27.34)	18 (4.43)
101	AITC	253 (43.77)	INC	210 (36.33)	43 (7.44)	BJP	92 (15.92)	23 (3.98)
102	INC	319 (42.82)	BJP	191 (25.64)	128 (17.18)	AITC	152 (20.4)	83 (11.14)
103	INC	234 (47.95)	AITC	119 (24.39)	115 (23.56)	BJP	115 (23.57)	20 (4.1)
104	AITC	344 (46.42)	INC	313 (42.24)	31 (4.18)	BJP	58 (7.83)	26 (3.51)
105	INC	207 (42.24)	AITC	168 (34.29)	39 (7.95)	BJP	89 (18.16)	26 (5.31)
106	INC	233 (50.76)	AITC	125 (27.23)	108 (23.53)	BJP	83 (18.08)	18 (3.92)
107	INC	262 (46.05)	AITC	236 (41.48)	26 (4.57)	BJP	60 (10.54)	11 (1.93)
108	INC	409 (61.23)	AITC	227 (33.98)	182 (27.25)	BJP	8 (1.2)	24 (3.59)
109	AITC	261 (53.59)	INC	200 (41.07)	61 (12.52)	SP	4 (0.82)	22 (4.52)
110	AITC	491 (48.76)	INC	437 (43.4)	54 (5.36)	BJP	33 (3.28)	46 (4.57)
111	AITC	352 (49.44)	INC	339 (47.61)	13 (1.83)	BJP	5 (0.7)	16 (2.25)

Contd....

Socio-Economic Amenities - Rural

Access to Education Facilities

Particulars	Number of Villages (% of Population)				
	Available	Not Available	If Not Available (Distance of Nearest Facility)		
			A	B	C
Govt. Primary School	74 (98)	7 (2)	0 (0)	0 (0)	0 (0)
Private Primary School	6 (11)	75 (89)	0 (0)	0 (0)	0 (0)
Govt. Middle School	31 (65)	50 (35)	12 (10)	1 (1)	0 (0)
Private Middle School	3 (6)	78 (94)	1 (0)	0 (0)	0 (0)
Govt. Secondary School	15 (47)	66 (53)	14 (14)	3 (2)	0 (0)
Private Secondary School	1 (2)	80 (98)	0 (0)	0 (0)	0 (0)
Govt. Senior Secondary School	15 (47)	66 (53)	15 (16)	4 (2)	0 (0)
Private Senior Secondary School	1 (2)	80 (98)	0 (0)	0 (0)	0 (0)
Govt. Arts and Science Degree College	2 (4)	79 (96)	3 (3)	7 (5)	13 (16)
Private Arts and Science Degree College	0 (0)	81 (100)	0 (0)	0 (0)	0 (0)
Govt. Engineering College	1 (1)	80 (99)	0 (0)	1 (0)	17 (17)
Private Engineering College	0 (0)	81 (100)	0 (0)	0 (0)	4 (14)
Govt. Medicine College	0 (0)	81 (100)	0 (0)	0 (0)	21 (30)
Private Medicine College	1 (1)	80 (99)	0 (0)	0 (0)	0 (0)
Govt. Management Institute	0 (0)	81 (100)	0 (0)	0 (0)	11 (22)
Private Management Institute	0 (0)	81 (100)	0 (0)	0 (0)	10 (12)
Govt. Polytechnic	0 (0)	81 (100)	0 (0)	3 (2)	20 (34)
Private Polytechnic	1 (1)	80 (99)	0 (0)	0 (0)	0 (0)
Govt. Vocational Training School/ITI	3 (11)	78 (89)	3 (3)	3 (1)	17 (30)
Private Vocational Training School/ITI	1 (1)	80 (99)	0 (0)	0 (0)	0 (0)
Govt. Non Formal Training Centre	2 (5)	79 (95)	1 (1)	3 (2)	9 (21)
Private Non Formal Training Centre	3 (11)	78 (89)	1 (1)	3 (1)	2 (4)
Govt. School For Disabled	0 (0)	81 (100)	0 (0)	0 (0)	12 (26)
Private School For Disabled	0 (0)	81 (100)	1 (1)	1 (0)	6 (5)
Government Others	0 (0)	81 (100)	0 (0)	0 (0)	0 (0)
Private Others	0 (0)	81 (100)	0 (0)	0 (0)	0 (0)

Note : Distance A : Less than 5 km; B : Between 5-10 km; C : 10+ km.; Source : Data Analysis is based on 2011 Census.

DISCLAIMER

The Terms of Use and Disclaimer of Datanet India Private Limited (hereinafter referred to as "Datanet") for use of this analysis report of **Kaliganj Assembly Constituency (Kaliganj Vidhan Sabha)** :-

1. **Assembly Factbook™** is a Registered Trade Mark owned by Datanet.
2. All the maps are sketched and graphical representation only and have not been drawn to the scale and also not to represent the actual geographical area or boundary of the unit.
3. The data for the aforesaid analysis is based on authentic sources and has been culled from the various publications of Census, CSO and NSSO for district and block level data, various central and state government departments, Central & State Elections Commissions and the concerned Returning Officers' releases, Electoral Rolls, Election results and allied publications, internal assessment, surveys, estimates and analysis. Therefore, certain adjustment of data at micro level may have been done to arrive closer to the macro data.
4. Data have been provided on an "As Is" and "As AVAILABLE" basis
5. The colours shown in the maps or diagram and charts of a particular party, alliance or AC are indicative and do not represent them.
6. This publication which includes maps, sheets, graphs and data would be the property under copyright of Datanet only. The user may use these for its internal study, analysis and research purposes. It's public display, re-selling or any commercial uses by the user are not allowed.
7. Datanet has taken due care and caution in compilation and processing of data and allied information, but does not guarantee the accuracy, adequacy or completeness of any information/analysis and will be not responsible for any errors or omissions or for the results obtained from the use of such information/analysis.
8. All the contents for the publication have been culled from various authentic sources and Datanet reasonably believes such sources to be reliable, but does not make any representations, express or implied as to the accuracy or fitness of use of such information. The information or contents of the information/analysis do not constitute advice and should not be relied upon in making (or refraining from making) any decision. Any reliance placed upon the information provided by Datanet is the sole responsibility and strictly at the user's risk.
9. In no event will Datanet be liable for any damages (including, without limitation, damages for loss of business projects, or loss of profits) arising in contract, tort or otherwise from the use of or inability to use any of its contents, or from any action taken (or refrained from being taken) as a result of using the analysis or any of its contents. Datanet its directors, owners, editors, officials, employees, distributor and agents or any associate will not be liable for any errors in the information contained or any consequences arising from the use of the contents of the provided information/analysis.
10. If any provision of these terms and conditions is held invalid or illegal or unenforceable for any reason by any court of competent jurisdiction, such provision shall be severed and the remainder of provisions of the terms and conditions shall continue in full force and effect as if the Term of Use had been executed with the invalid, illegal or unenforceable provision eliminated.
11. If there are any discrepancies in the information provided, please bring it to attention of Datanet for suitable rectification measures.

Buy Online This Complete Book At
Datanet India eBooks Store

www.indiastatpublications.com

or go directly at

[http://www.indiastatpublications.com/
Assembly_factbook/West_Bengal/Krishnanagar/ Kaliganj](http://www.indiastatpublications.com/Assembly_factbook/West_Bengal/Krishnanagar/Kaliganj)

 **india**stat**elections**

