



West Bengal

# Assembly Factbook™

Krishnanagar Dakshin Assembly Constituency



Key Electoral Data of Krishnanagar Dakshin  
Assembly Constituency (Vidhan Sabha)

West Bengal

# **Assembly Factbook™**

Krishnanagar Dakshin Assembly Constituency



Krishnanagar Dakshin Vidhan Sabha

## **Editor & Director**

Dr. R.K. Thukral

## **Research Editor**

Dr. Shafeeq Rahman

## **Compiled, Researched and Published by Datanet India Pvt. Ltd.**

D-100, 1st Floor,

Okhla Industrial Area, Phase-I,  
New Delhi- 110020.

Ph.: 91-11- 43580781-84

Email : support@indiastatpublications.com

Website : www.indiastatelections.com

## **Online Book Store :**

www.indiastatpublications.com

**Report No. :** AFB/WB-085-0125

**ISBN :** 978-93-5293-714-1

**First Edition :** January, 2018

**Eighth Updated Edition :** January, 2025

**Price :** Rs. 11500/-

US\$ 310

**© Datanet India Pvt. Ltd.**

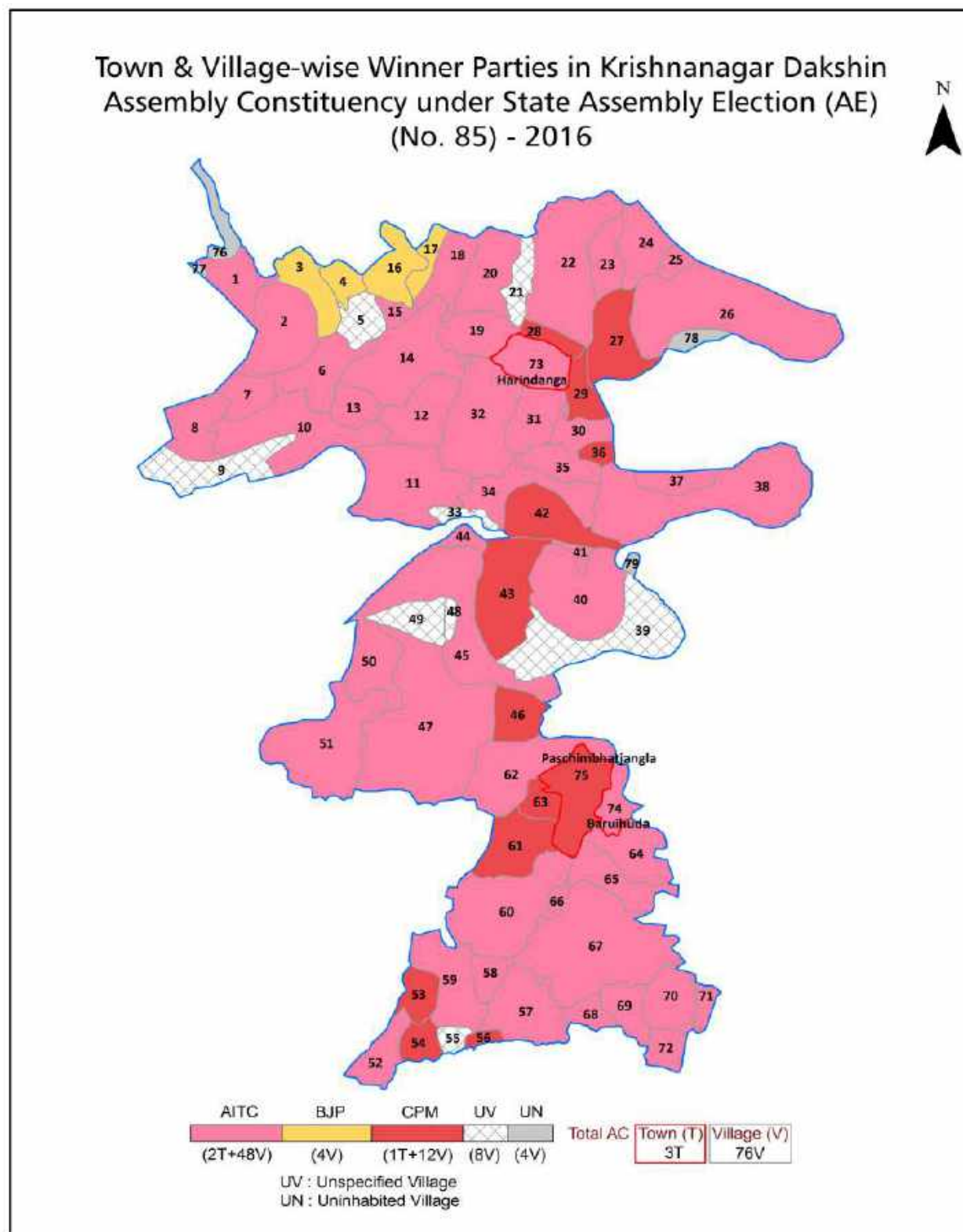
All rights reserved. No part of this book may be reproduced, stored in a retrieval system or transmitted in any form or by any means, mechanical photocopying, photographing, scanning, recording or otherwise without the prior written permission of the publisher. Please refer to Disclaimer at page no. 145 for the use of this publication.

Printed in India

## Contents

No.	Particulars	Page No.
	<b>Introduction</b>	
1	Assembly Constituency - (Vidhan Sabha) at a Glance   Features of Assembly as per Delimitation Commission of India (2008)	1-2
	<b>Location and Political Maps</b>	
2	Location Map   Boundaries of Assembly Constituency - (Vidhan Sabha) in District   Boundaries of Assembly Constituency under Parliamentary Constituency - (Lok Sabha)   Town & Village-wise Winner Parties- 2024, 2021, 2019, 2016, 2014, 2011 and 2009	3-10
	<b>Administrative Setup (2011)</b>	
3	District   Sub-district   Towns   Villages   Inhabited Villages   Uninhabited Villages   Village Panchayat   Intermediate Panchayat	11-15
	<b>Demographics (2011)</b>	
4	Population   Households   Rural/Urban Population   Towns and Villages by Population Size   Sex Ratio (Total & 0-6 Years)   Religious Population   Social Population   Literacy Rate	16-17
	<b>Electoral Features</b>	
5	Important Dates of Last Elections Held   Electors by Gender   Service Electors   Voters   Voters Turnout   Polling Stations & Average Number of Electors per Polling Station   Electors by Age Group   Present Elected Representatives	18-23
	<b>Historical Summary Election Results</b>	
6	Vote Share of Major Parties   Winning Margin (Number & Percentage)   Polarity of Parties   Summary Result of Assembly Segment of Parliamentary Elections 2024, 2019, 2014 and 2009   Summary Result of Assembly Elections 2021, 2016 and 2011	24-33
	<b>Polling Station Level Election Results</b>	
7	Name and Number of Polling Station 2024, 2021, 2019, 2016, 2014, 2011 and 2009   Polling Station-wise Electors, Voters & Voters Turnout 2024, 2021, 2019, 2016, 2014, 2011 and 2009   Polling Station wise Elections Results 2024, 2021, 2019, 2016, 2014, 2011 and 2009	34-125
	<b>Share of Assembly Constituency</b>	
8	Share of Assembly Constituency - (Vidhan Sabha) in State, District and Parliamentary Constituency - (Lok Sabha)	126
	<b>Socio-Economic Amenities (2011)</b>	
9	Access to Administrative Units   Agricultural, Manufacturing and Industrial Commodities   Demographic Indicators   Education   Health & Manpower   Drinking Water Supply   Sanitation   Entertainment and Recreations Infrastructure   Power   Food Allocation Distribution and Marketing of Agriculture Commodities Infrastructure   Transport and Road Infrastructure   Communication   Banking and Financial Services   Land Use   Irrigation Source	128-142
10	<b>Abbreviation &amp; Sources</b>	143-144
11	<b>Disclaimer</b>	145

## Location & Political Map



## Administrative Setup

### List of Village Panchayat & Intermediate Panchayat (Block) Name - 2011

Village Name	Village Panchayat Name	Intermediate Panchayat Name
Amghata	Ruipukur.	Krishnagar - I
Armia	Noapara-I	Krishnagar - II
Bahadurpur	Dhubulia-II	Krishnagar - II
Balainagar	Belpukur	Krishnagar - II
Baliadanga	Dignagar	Krishnagar - I
Bamanpara	Sadhanpara-I	Krishnagar - II
Banagram	Dhubulia-I	Krishnagar - II
Bargara	Sadhanpara-I	Krishnagar - II
Belgaon	Dhubulia-I	Krishnagar - II
Belpukur	Belpukur	Krishnagar - II
Berij	Ruipukur.	Krishnagar - I
Bishnu Nagar	Dhubulia-II	Krishnagar - II
Chakchapra	Dignagar	Krishnagar - I
Chakdignagar	Dignagar	Krishnagar - I
Chapra Dignagar	Dignagar	Krishnagar - I
Char Behala	Belpukur	Krishnagar - II
Charmahatpur	Noapara-II	Krishnagar - II
Chaugachhahansadanga	Dhubulia-I	Krishnagar - II
Chhagharia	Noapara-I	Krishnagar - II
Chuakhali	Noapara-II	Krishnagar - II
Chupipota	Sadhanpara-I	Krishnagar - II
Dakshinjitkipota	Bhatjungla	Krishnagar - I
Dalai Molla	Belpukur	Krishnagar - II
Debipur	Noapara-I	Krishnagar - II
Dharmma Daha	Chakdignagar	Krishnagar - I
Dhubulia	Dhubulia-I	Krishnagar - II
Dignagar	Dignagar	Krishnagar - I
Durgabas	Belpukur	Krishnagar - II
Durgapur	Bhatjungla	Krishnagar - I

Contd....

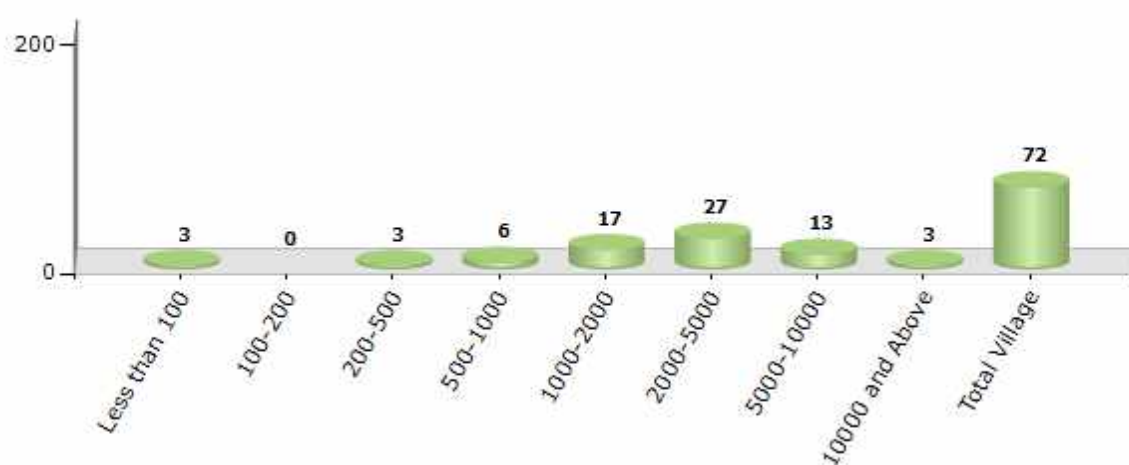


## Demographics

### Number of Villages by Population Size - 2011

Less than 100	100-200	200-500	500-1000	1000-2000	2000-5000	5000-10000	10000 and Above	Total Village
3	0	3	6	17	27	13	3	72

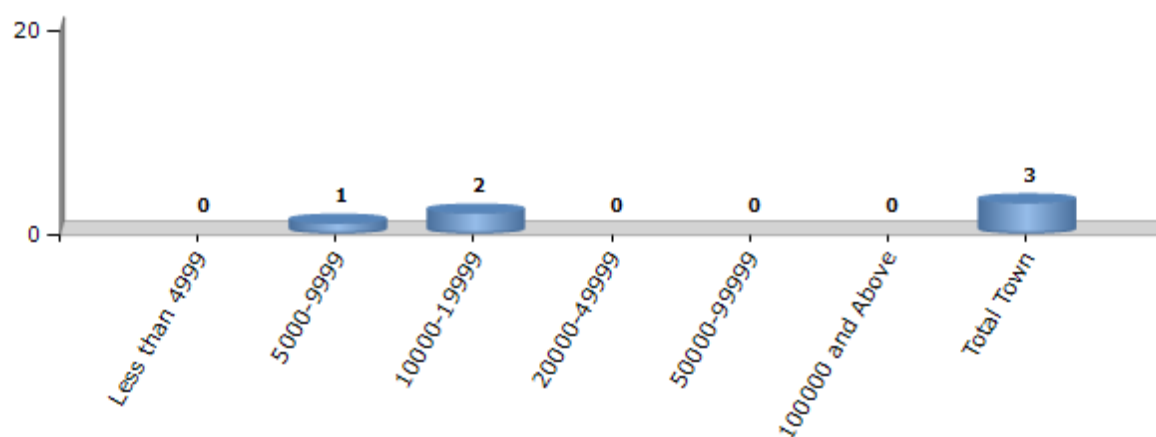
Number of Villages by Population Size - 2011



### Number of Towns by Population Size - 2011

Less than 4999	5000-9999	10000-19999	20000-49999	50000-99999	100000 and Above	Total Town
0	1	2	0	0	0	3

Number of Towns by Population Size - 2011

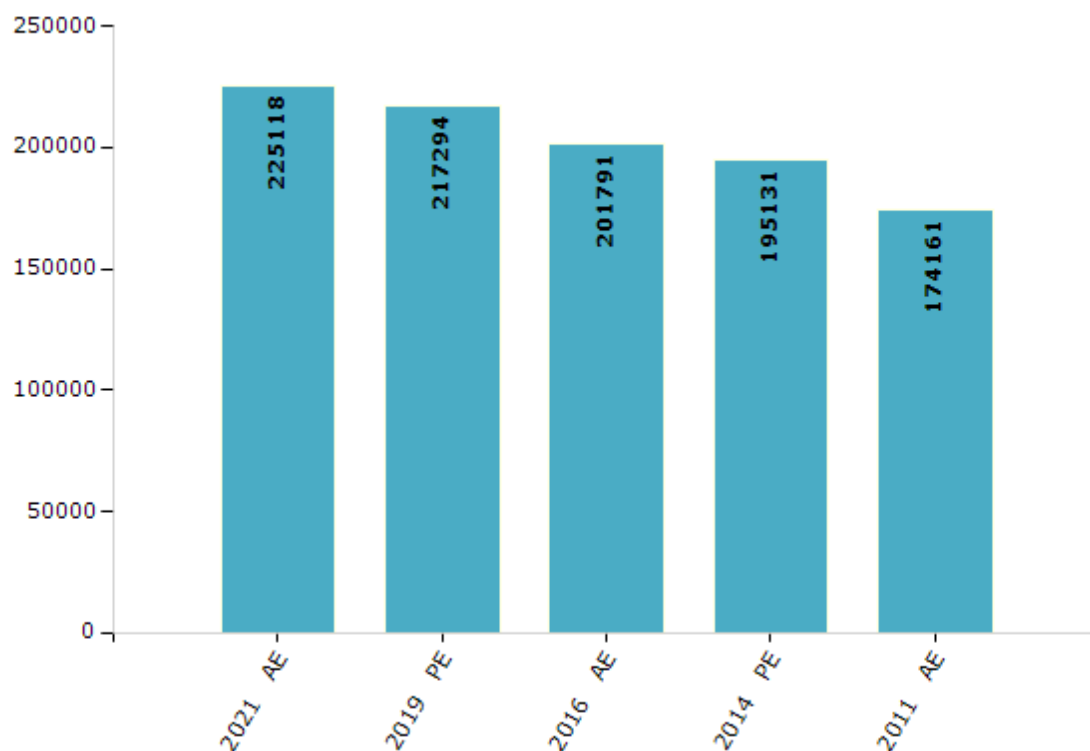


## Electoral Features

### Electors by Male & Female

Year	Male	Female	Others	Total	Year	Male	Female	Others	Total
2021 AE	116860	108257	1	225118	1991 AE	-	-	-	-
2019 PE	113144	104147	3	217294	1987 AE	-	-	-	-
2016 AE	105682	96105	4	201791	1982 AE	-	-	-	-
2014 PE	101622	93507	2	195131	1977 AE	-	-	-	-
2011 AE	91554	82607	0	174161	1972 AE	-	-	-	-
2009 PE	-	-	-	-	1971 AE	-	-	-	-
2006 AE	-	-	-	-	1969 AE	-	-	-	-
2004 PE	-	-	-	-	1967 AE	-	-	-	-
2001 AE	-	-	-	-	1962 AE	-	-	-	-
1999 PE	-	-	-	-	1957 AE	-	-	-	-
1996 AE	-	-	-	-	1952 AE	-	-	-	-

Number of Electors



**Note :** AE : Assembly Election, PE : Assembly Segment of Parliamentary Election

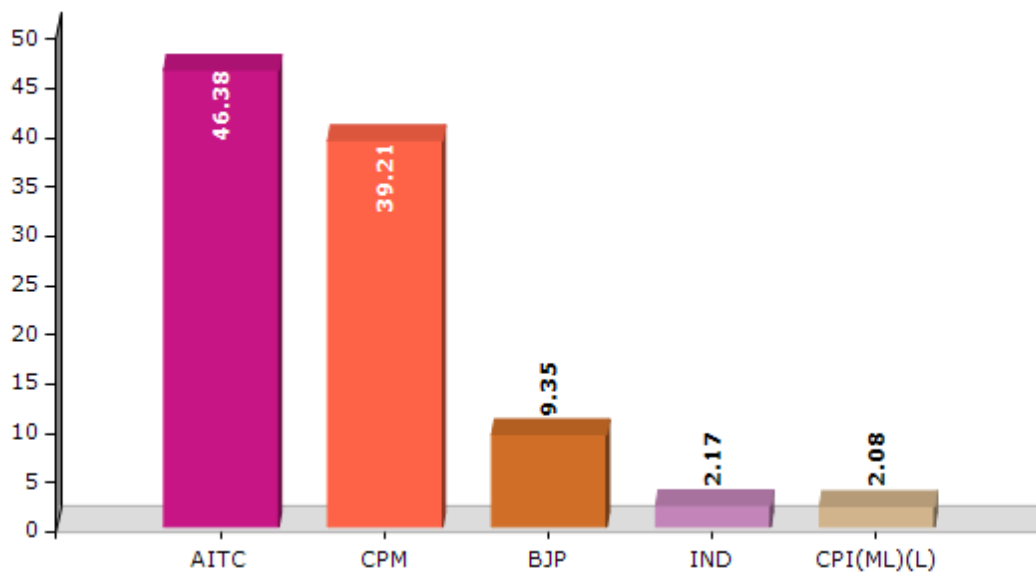


## Historical Summary Election Results

### Summary Result of Assembly Election - 2011

Candidate Name	Party	Votes	Votes %
Ujjal Biswas	AITC	71392	46.38
Biswas Rama	CPM	60364	39.21
Mahadev Sarkar	BJP	14398	9.35
Amal Majumder	IND	3347	2.17
Anchharul Hoque Bishwas	CPI(ML)(L)	3200	2.08
Mukunda Lal Sarkar	BSP	1230	0.8

Votes Percentage of Top Parties - 2011



## Polling Station Level Election Results

### Number and Name of Polling Stations (PS) (2016)

Number of Polling Stations	Name of Polling Stations	Number of Polling Stations	Name of Polling Stations
1	Dakshin Rukunpur Prathamik Vidyalaya(Room No. - 1)	22	Dolimoula Prathamik Vidyalaya (Jhitkiipota)
2	Dakshin Rukunpur Prathamik Vidyalaya(Room No. - 2)	23	Debipur Prathamikvidyalaya
3	Rukunpur Alauddin Smriti Prathamik Vidyalaya(Room No.-1)	24	Debipur Harindanga Prathamik Vidyalaya(Room No.-1)
4	Rukunpur Alauddin Smriti Prathamik Vidyalaya(Room No.-2)	25	Debipur Harindanga Prathamik Vidyalaya(Room No.-2)
5	Sadhanpara Janakalyan Prathamik Vidyalaya(Room No.-1)	26	Nawpara Rupdaha Highschool(Room No.-2)
6	Sadhanpara Janakalyan Prathamik Vidyalaya(Room No.-2)	27	Nawpara Rupdaha Highschool(Room No.-1)
7	Sadhanpara Prathamikvidyalaya	28	Naopara Adarsha Colony Prathamik Vidyalaya
8	Rakhalgachhiprathamik Vidyalaya	29	Armia Prathamikvidyalaya
9	Sahebnagar Pry. School	30	Dhubulia Sadharanpathagar( Room No. - 1 )
10	Bargora Prathamikvidyalaya	31	Dhubulia Sadharanpathagar( Room No. - 2 )
11	Chupipota Prathamikvidyalaya( Room No. - 1 )	32	Dhubulia Muktamancha( Room No. - 1 )
12	Chupipota Prathamikvidyalaya( Room No. - 2 )	33	Dhubulia Muktamancha( Room No. - 2 )
13	Neki Ghateswarprathamik Vidyalaya	34	Dhubulia T.B. Hospitalprathamik Vidyalaya
14	Bonogram Prathamikvidyalaya	35	Pathradaha Spl. Cadreprathamik Vidyalaya
15	Kamarhati Chittaranjanhigh School( Room No. -1 )	36	Pathradahapaschimpara Ssk
16	Kamarhati Chittaranjanhigh School( Room No. -2)	37	Paschim Sonatalaprathamik Vidyalaya
17	Jyotinagar Prathamikvidyalaya	38	Sonatala Junior Msk
18	Singhati Tarakdas Prathamik Vidyalaya( Room No. - 1 )	39	Sonatala Board Managed Prathamik Vidyalaya(Room No.-1)
19	Singhati Tarakdas Prathamik Vidyalaya( Room No. - 2 )	40	Sonatala Board Managed Prathamik Vidyalaya(Room No.-2)
20	Nutan Nawpara 2 No. Belpukur Special Cadre Primary School ( Room No. - 1 )	41	Paschim Kalinagar Prathamik Vidyalaya(Room No.-1)
21	Nutan Nawpara 2 No. Belpukur Special Cadre Primary School ( Room No. - 2 )	42	Paschim Kalinagar Prathamik Vidyalaya(Room No.-2)

Contd....

## Polling Station Level Election Results

### Polling Station-wise Votes Secured by Overall Top Five Parties in Krishnanagar Dakshin Assembly in Assembly Election (AE) under Krishnanagar Parliamentary Constituency in West Bengal (2016)

Number of Polling Station	Winner - Ujjal Biswas (AITC)	Runner-up - Meghlal Sheikh (CPM)	3rd - Mahadev Sarkar (BJP)	4th - Sudeb Sarkar (BSP)	5th - Anchharul Haque Biswas (CPI(ML) (L))	NOTA	Other	Total Votes Secured
36	402	357	10	10	44	11	0	834
37	500	351	13	11	12	9	0	896
38	281	196	9	9	3	5	0	503
39	355	329	20	11	11	15	0	741
40	387	350	40	8	18	27	0	830
41	321	271	4	8	3	8	0	615
42	359	214	14	7	3	6	0	603
43	267	386	12	7	36	16	0	724
44	379	327	17	17	16	8	0	764
45	446	460	10	7	8	5	0	936
46	224	145	43	4	2	5	0	423
47	427	410	32	11	3	3	0	886
48	505	403	24	7	7	13	0	959
49	334	371	360	16	4	17	0	1102
50	326	248	272	10	13	4	0	873
51	391	167	271	6	5	9	0	849
52	346	197	163	11	4	10	0	731
53	198	110	135	3	3	3	0	452
54	473	233	242	5	32	11	0	996
55	327	349	179	10	16	3	0	884
56	260	247	152	2	5	12	0	678
57	413	514	19	12	1	10	0	969
58	571	464	29	15	13	15	0	1107
59	275	195	86	12	1	4	0	573
60	224	213	104	6	9	9	0	565
61	435	340	128	11	3	11	0	928
62	405	339	113	4	3	12	0	876
63	418	292	26	4	10	9	0	759
64	289	224	13	7	4	12	0	549
65	463	301	201	13	5	11	0	994
66	321	215	158	7	0	4	0	705
67	340	287	224	5	1	5	0	862
68	353	293	302	12	20	20	0	1000
69	272	325	237	11	4	11	0	860
70	332	285	4	1	9	5	0	636

Contd....

## Polling Station Level Election Results

**Winner, Runner-up and 3rd Party Position & Winning Margin According to Polling Stations in Krishnanagar Dakshin Assembly in Assembly Election (AE) under Krishnanagar Parliamentary Constituency in West Bengal (2016)**

Polling Station Number	Winner Party	Winner Votes (%)	Runner-up Party	Runner-up Votes (%)	Winning Margin Votes (%)	Third Party	Third Party Votes (%)	Other Votes (%)
75	AITC	295 (56.73)	CPM	192 (36.92)	103 (19.81)	BJP	20 (3.85)	13 (2.5)
76	CPM	328 (47.61)	AITC	326 (47.31)	2 (0.3)	BJP	20 (2.9)	15 (2.18)
77	CPM	544 (50.56)	AITC	482 (44.8)	62 (5.76)	BSP	17 (1.58)	33 (3.07)
78	CPM	351 (48.68)	AITC	333 (46.19)	18 (2.49)	BJP	15 (2.08)	22 (3.05)
79	AITC	403 (49.57)	CPM	356 (43.79)	47 (5.78)	BJP	40 (4.92)	14 (1.72)
80	AITC	468 (53.3)	CPM	395 (44.99)	73 (8.31)	BJP	10 (1.14)	5 (0.57)
81	BJP	223 (40.47)	AITC	160 (29.04)	63 (11.43)	CPM	145 (26.32)	23 (4.17)
82	AITC	445 (40.71)	BJP	325 (29.73)	120 (10.98)	CPM	271 (24.79)	52 (4.76)
83	CPM	385 (41.76)	AITC	360 (39.05)	25 (2.71)	BJP	124 (13.45)	53 (5.75)
84	AITC	636 (64.24)	CPM	246 (24.85)	390 (39.39)	BJP	87 (8.79)	21 (2.12)
85	AITC	293 (49.75)	CPM	231 (39.22)	62 (10.53)	BJP	48 (8.15)	17 (2.89)
86	AITC	323 (47.29)	CPM	261 (38.21)	62 (9.08)	BJP	73 (10.69)	26 (3.81)
87	AITC	295 (52.58)	CPM	199 (35.47)	96 (17.11)	BJP	44 (7.84)	23 (4.1)
88	CPM	283 (45.79)	AITC	273 (44.17)	10 (1.62)	BJP	43 (6.96)	19 (3.07)
89	AITC	490 (51.74)	CPM	302 (31.89)	188 (19.85)	BJP	131 (13.83)	24 (2.53)
90	CPM	433 (47.22)	AITC	394 (42.97)	39 (4.25)	BJP	53 (5.78)	37 (4.03)
91	AITC	430 (45.7)	CPM	411 (43.68)	19 (2.02)	BJP	70 (7.44)	30 (3.19)
92	CPM	296 (49.5)	AITC	271 (45.32)	25 (4.18)	BJP	11 (1.84)	20 (3.34)
93	AITC	275 (52.78)	CPM	191 (36.66)	84 (16.12)	BJP	38 (7.29)	17 (3.26)
94	CPM	566 (54.9)	AITC	398 (38.6)	168 (16.3)	BJP	35 (3.39)	32 (3.1)
95	AITC	223 (42)	CPM	171 (32.2)	52 (9.8)	BJP	93 (17.51)	44 (8.29)
96	AITC	507 (58.95)	CPM	240 (27.91)	267 (31.04)	BJP	82 (9.53)	31 (3.6)
97	CPM	451 (50.22)	AITC	323 (35.97)	128 (14.25)	BJP	111 (12.36)	13 (1.45)
98	AITC	355 (46.22)	CPM	258 (33.59)	97 (12.63)	BJP	132 (17.19)	23 (2.99)
99	AITC	325 (57.42)	CPM	176 (31.1)	149 (26.32)	BJP	43 (7.6)	22 (3.89)
100	CPM	237 (47.88)	AITC	177 (35.76)	60 (12.12)	BJP	43 (8.69)	38 (7.68)
101	AITC	384 (58.27)	CPM	218 (33.08)	166 (25.19)	BJP	44 (6.68)	13 (1.97)
102	CPM	227 (52.18)	AITC	168 (38.62)	59 (13.56)	BJP	28 (6.44)	12 (2.76)
103	AITC	481 (48)	CPM	476 (47.5)	5 (0.5)	BJP	15 (1.5)	30 (2.99)
104	AITC	532 (56.3)	CPM	376 (39.79)	156 (16.51)	CPI(ML)(L)	13 (1.38)	24 (2.54)
105	AITC	280 (54.37)	CPM	217 (42.14)	63 (12.23)	BJP	8 (1.55)	10 (1.94)
106	AITC	362 (57.1)	CPM	194 (30.6)	168 (26.5)	BJP	47 (7.41)	31 (4.89)
107	AITC	402 (53.67)	CPM	213 (28.44)	189 (25.23)	BJP	90 (12.02)	44 (5.87)
108	AITC	310 (47.69)	BJP	180 (27.69)	130 (20)	CPM	113 (17.38)	47 (7.23)
109	AITC	255 (44.58)	CPM	148 (25.87)	107 (18.71)	BJP	131 (22.9)	38 (6.64)
110	AITC	423 (55.66)	CPM	307 (40.39)	116 (15.27)	BJP	21 (2.76)	9 (1.18)
111	AITC	223 (52.22)	CPM	177 (41.45)	46 (10.77)	BJP	24 (5.62)	3 (0.7)

Contd....

## Socio-Economic Amenities - Rural

### Access to Education Facilities

Particulars	Number of Villages (% of Population)				
	Available	Not Available	If Not Available (Distance of Nearest Facility)		
			A	B	C
Govt. Primary School	69 (100)	3 (0)	0 (0)	0 (0)	0 (0)
Private Primary School	9 (21)	63 (79)	0 (0)	0 (0)	0 (0)
Govt. Middle School	33 (64)	39 (36)	25 (18)	2 (4)	0 (0)
Private Middle School	3 (10)	69 (90)	2 (2)	1 (0)	0 (0)
Govt. Secondary School	16 (37)	56 (63)	38 (42)	6 (6)	0 (0)
Private Secondary School	2 (6)	70 (94)	4 (3)	0 (0)	1 (1)
Govt. Senior Secondary School	13 (30)	59 (70)	34 (40)	10 (11)	3 (2)
Private Senior Secondary School	3 (9)	69 (91)	6 (6)	0 (0)	0 (0)
Govt. Arts and Science Degree College	0 (0)	72 (100)	2 (7)	26 (38)	32 (29)
Private Arts and Science Degree College	1 (1)	71 (99)	1 (1)	2 (7)	4 (10)
Govt. Engineering College	0 (0)	72 (100)	1 (3)	12 (18)	10 (8)
Private Engineering College	0 (0)	72 (100)	1 (1)	5 (9)	36 (41)
Govt. Medicine College	0 (0)	72 (100)	0 (0)	0 (0)	44 (52)
Private Medicine College	0 (0)	72 (100)	0 (0)	1 (1)	5 (7)
Govt. Management Institute	0 (0)	72 (100)	0 (0)	1 (0)	15 (15)
Private Management Institute	0 (0)	72 (100)	3 (7)	8 (10)	35 (47)
Govt. Polytechnic	1 (5)	71 (95)	2 (1)	11 (18)	39 (44)
Private Polytechnic	0 (0)	72 (100)	0 (0)	3 (7)	5 (7)
Govt. Vocational Training School/ITI	2 (6)	70 (94)	14 (17)	16 (20)	17 (15)
Private Vocational Training School/ITI	1 (5)	71 (95)	2 (8)	5 (13)	3 (5)
Govt. Non Formal Training Centre	7 (17)	65 (83)	14 (12)	17 (23)	10 (9)
Private Non Formal Training Centre	3 (11)	69 (89)	1 (3)	2 (5)	7 (8)
Govt. School For Disabled	0 (0)	72 (100)	0 (0)	7 (9)	40 (43)
Private School For Disabled	0 (0)	72 (100)	4 (8)	1 (1)	4 (8)
Government Others	1 (0)	71 (100)	0 (0)	0 (0)	0 (0)
Private Others	0 (0)	72 (100)	0 (0)	0 (0)	0 (0)

Note : Distance A : Less than 5 km; B : Between 5-10 km; C : 10+ km.; Source : Data Analysis is based on 2011 Census.

## DISCLAIMER

The Terms of Use and Disclaimer of Datanet India Private Limited (hereinafter referred to as "Datanet") for use of this analysis report of **Krishnanagar Dakshin Assembly Constituency (Krishnanagar Dakshin Vidhan Sabha) :-**

1. **Assembly Factbook™** is a Registered Trade Mark owned by Datanet.
2. All the maps are sketched and graphical representation only and have not been drawn to the scale and also not to represent the actual geographical area or boundary of the unit.
3. The data for the aforesaid analysis is based on authentic sources and has been culled from the various publications of Census, CSO and NSSO for district and block level data, various central and state government departments, Central & State Elections Commissions and the concerned Returning Officers' releases, Electoral Rolls, Election results and allied publications, internal assessment, surveys, estimates and analysis. Therefore, certain adjustment of data at micro level may have been done to arrive closer to the macro data.
4. Data have been provided on an "As Is" and "As AVAILABLE" basis
5. The colours shown in the maps or diagram and charts of a particular party, alliance or AC are indicative and do not represent them.
6. This publication which includes maps, sheets, graphs and data would be the property under copyright of Datanet only. The user may use these for its internal study, analysis and research purposes. It's public display, re-selling or any commercial uses by the user are not allowed.
7. Datanet has taken due care and caution in compilation and processing of data and allied information, but does not guarantee the accuracy, adequacy or completeness of any information/analysis and will be not responsible for any errors or omissions or for the results obtained from the use of such information/analysis.
8. All the contents for the publication have been culled from various authentic sources and Datanet reasonably believes such sources to be reliable, but does not make any representations, express or implied as to the accuracy or fitness of use of such information. The information or contents of the information/analysis do not constitute advice and should not be relied upon in making (or refraining from making) any decision. Any reliance placed upon the information provided by Datanet is the sole responsibility and strictly at the user's risk.
9. In no event will Datanet be liable for any damages (including, without limitation, damages for loss of business projects, or loss of profits) arising in contract, tort or otherwise from the use of or inability to use any of its contents, or from any action taken (or refrained from being taken) as a result of using the analysis or any of its contents. Datanet its directors, owners, editors, officials, employees, distributor and agents or any associate will not be liable for any errors in the information contained or any consequences arising from the use of the contents of the provided information/analysis.
10. If any provision of these terms and conditions is held invalid or illegal or unenforceable for any reason by any court of competent jurisdiction, such provision shall be severed and the remainder of provisions of the terms and conditions shall continue in full force and effect as if the Term of Use had been executed with the invalid, illegal or unenforceable provision eliminated.
11. If there are any discrepancies in the information provided, please bring it to attention of Datanet for suitable rectification measures.



**Buy Online This Complete Book At**  
**Datanet India eBooks Store**

[www.indiastatpublications.com](http://www.indiastatpublications.com)

or go directly at

[http://www.indiastatpublications.com/  
Assembly\\_factbook/West\\_Bengal/Krishnanagar/  
Krishnanagar\\_Dakshin](http://www.indiastatpublications.com/Assembly_factbook/West_Bengal/Krishnanagar/Krishnanagar_Dakshin)

 **indiaSTAT**elections

