



West Bengal

Assembly Factbook™

Krishnanagar Uttar Assembly Constituency



Key Electoral Data of Krishnanagar Uttar
Assembly Constituency (Vidhan Sabha)

West Bengal

Assembly Factbook™

Krishnanagar Uttar Assembly Constituency



Krishnanagar Uttar Vidhan Sabha

Editor & Director

Dr. R.K. Thukral

Research Editor

Dr. Shafeeq Rahman

Compiled, Researched and Published by Datanet India Pvt. Ltd.

D-100, 1st Floor,

Okhla Industrial Area, Phase-I,
New Delhi- 110020.

Ph.: 91-11- 43580781-84

Email : support@indiastatpublications.com

Website : www.indiastatelections.com

Online Book Store :

www.indiastatpublications.com

Report No. : AFB/WB-083-0125

ISBN : 978-93-5293-715-8

First Edition : January, 2018

Eighth Updated Edition : January, 2025

Price : Rs. 11500/-

US\$ 310

© Datanet India Pvt. Ltd.

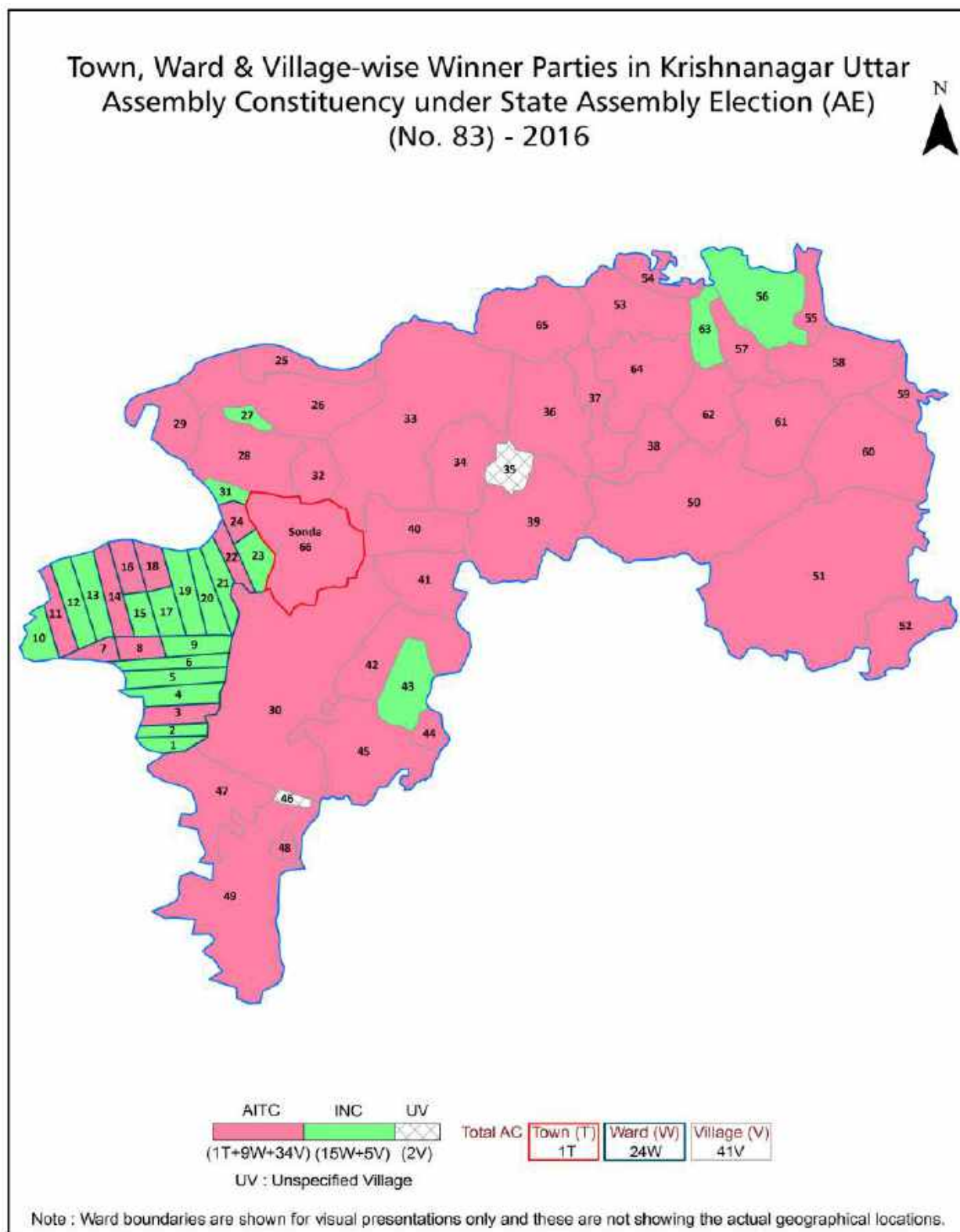
All rights reserved. No part of this book may be reproduced, stored in a retrieval system or transmitted in any form or by any means, mechanical photocopying, photographing, scanning, recording or otherwise without the prior written permission of the publisher. Please refer to Disclaimer at page no. 158 for the use of this publication.

Printed in India

Contents

No.	Particulars	Page No.
	Introduction	
1	Assembly Constituency - (Vidhan Sabha) at a Glance Features of Assembly as per Delimitation Commission of India (2008)	1-2
	Location and Political Maps	
2	Location Map Boundaries of Assembly Constituency - (Vidhan Sabha in District Boundaries of Assembly Constituency under Parliamentary Constituency - (Lok Sabha) Town, Ward & Village-wise Winner Parties- 2024, 2021, 2019, 2016, 2014, 2011 and 2009	3-10
	Administrative Setup (2011)	
3	District Sub-district Towns Villages Inhabited Villages Uninhabited Villages Village Panchayat Intermediate Panchayat	11-14
	Demographics (2011)	
4	Population Households Rural/Urban Population Towns, Ward and Villages by Population Size Sex Ratio (Total & 0-6 Years) Religious Population Social Population Literacy Rate	15-17
	Electoral Features	
5	Important Dates of Last Elections Held Electors by Gender Service Electors Voters Voters Turnout Polling Stations & Average Number of Electors per Polling Station Electors by Age Group Present Elected Representatives	18-23
	Historical Summary Election Results	
6	Vote Share of Major Parties Winning Margin (Number & Percentage Polarity of Parties Summary Result of Assembly Segment of Parliamentary Elections 2024, 2019, 2014 and 2009 Summary Result of Assembly Elections 2021, 2016 and 2011	24-33
	Polling Station Level Election Results	
7	Name and Number of Polling Station 2024, 2021, 2019, 2016, 2014, 2011 and 2009 Polling Station-wise Electors, Voters & Voters Turnout 2024, 2021, 2019, 2016, 2014, 2011 and 2009 Polling Station wise Elections Results 2024, 2021, 2019, 2016, 2014, 2011 and 2009	34-138
	Share of Assembly Constituency	
8	Share of Assembly Constituency - (Vidhan Sabha) in State, District and Parliamentary Constituency - (Lok Sabha)	139
	Socio-Economic Amenities (2011)	
9	Access to Administrative Units Agricultural, Manufacturing and Industrial Commodities Demographic Indicators Education Health & Manpower Drinking Water Supply Sanitation Entertainment and Recreations Infrastructure Power Food Allocation Distribution and Marketing of Agriculture Commodities Infrastructure Transport and Road Infrastructure Communication Banking and Financial Services Land Use Irrigation Source	141-155
10	Abbreviation & Sources	156-157
11	Disclaimer	158

Location & Political Map



Administrative Setup

List of Village Panchayat & Intermediate Panchayat (Block) Name - 2011

Village Name	Village Panchayat Name	Intermediate Panchayat Name
Adapota	Bhimpur	Krishnagar - I
Andulpota	Bhimpur	Krishnagar - I
Arsihari	Bhandarkhola	Krishnagar - I
Asannagar	Assannagar	Krishnagar - I
Bansbaria	Poragachha	Krishnagar - I
Bera Beria	Dogachi	Krishnagar - I
Bhandar Khola	Bhandarkhola	Krishnagar - I
Bhimpur	Bhimpur	Krishnagar - I
Chandpur	Bhimpur	Krishnagar - I
Dafarpota	Assannagar	Krishnagar - I
Damodarkhali	Bhimpur	Krishnagar - I
Digri	Bhimpur	Krishnagar - I
Dogachhi (P)	Dogachi	Krishnagar - I
Ghurni (P)	Bhandarkhola	Krishnagar - I
Gobindapur	Bhimpur	Krishnagar - I
Gobrapota	Poragachha	Krishnagar - I
Gokul Nagar	Bhandarkhola	Krishnagar - I
Hara Nagar	Bhandarkhola	Krishnagar - I
Hatboalia	Dogachi	Krishnagar - I
Hijuli	Poragachha	Krishnagar - I
Jaba	Bhandarkhola	Krishnagar - I
Jalalkhali	Dogachi	Krishnagar - I
Jalkarmathurapur	Bhimpur	Krishnagar - I
Jatrapur	Dogachi	Krishnagar - I
Joginidaha	Bhimpur	Krishnagar - I
Khamarpara	Poragachha	Krishnagar - I
Krishnanagar (P)	-	Krishnagar - I
Krishnapur	Bhimpur	Krishnagar - I
Kshirpuli	Dogachi	Krishnagar - I

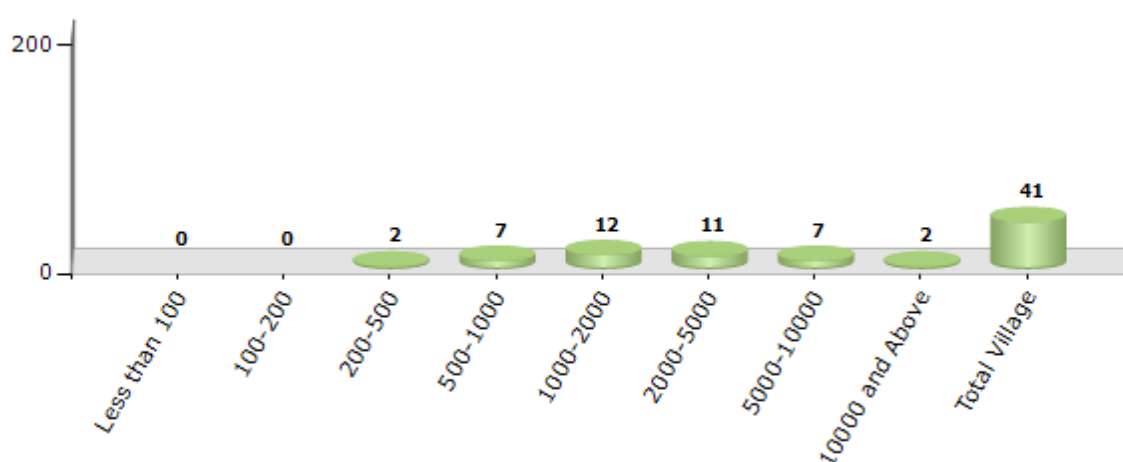
Contd....

Demographics

Number of Villages by Population Size - 2011

Less than 100	100-200	200-500	500-1000	1000-2000	2000-5000	5000-10000	10000 and Above	Total Village
0	0	2	7	12	11	7	2	41

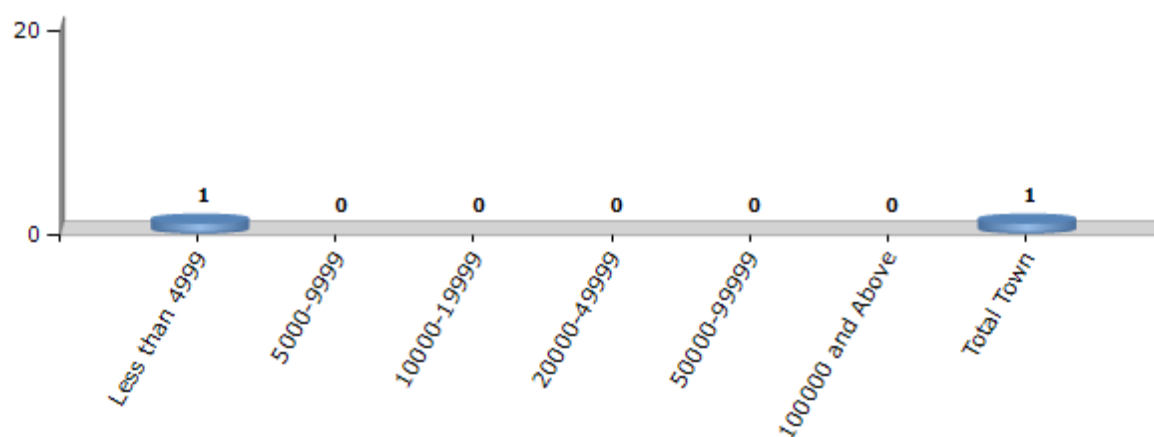
Number of Villages by Population Size - 2011



Number of Towns by Population Size - 2011

Less than 4999	5000-9999	10000-19999	20000-49999	50000-99999	100000 and Above	Total Town
1	0	0	0	0	0	1

Number of Towns by Population Size - 2011

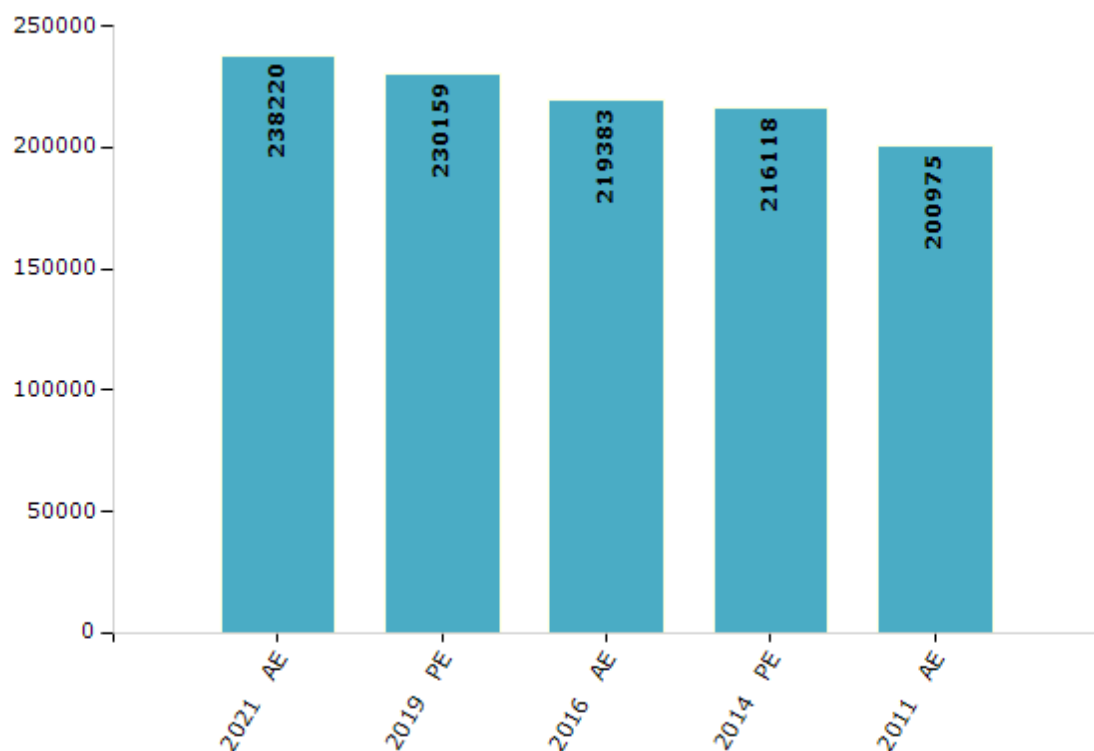


Electoral Features

Electors by Male & Female

Year	Male	Female	Others	Total	Year	Male	Female	Others	Total
2021 AE	120903	117312	5	238220	1991 AE	-	-	-	-
2019 PE	117438	112712	9	230159	1987 AE	-	-	-	-
2016 AE	111978	107396	9	219383	1982 AE	-	-	-	-
2014 PE	110245	105868	5	216118	1977 AE	-	-	-	-
2011 AE	103275	97700	0	200975	1972 AE	-	-	-	-
2009 PE	-	-	-	-	1971 AE	-	-	-	-
2006 AE	-	-	-	-	1969 AE	-	-	-	-
2004 PE	-	-	-	-	1967 AE	-	-	-	-
2001 AE	-	-	-	-	1962 AE	-	-	-	-
1999 PE	-	-	-	-	1957 AE	-	-	-	-
1996 AE	-	-	-	-	1952 AE	-	-	-	-

Number of Electors



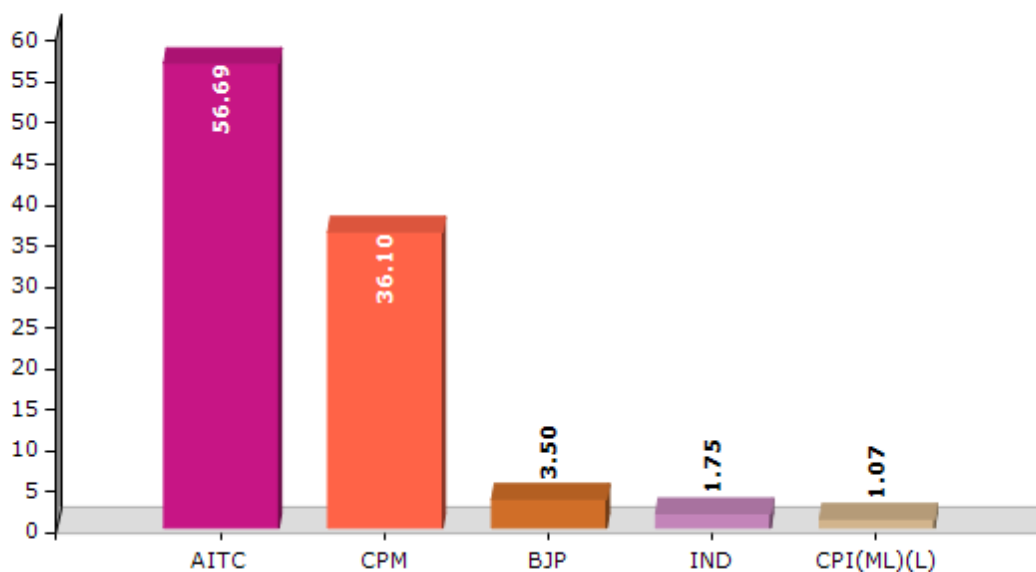
Note : AE : Assembly Election, PE : Assembly Segment of Parliamentary Election

Historical Summary Election Results

Summary Result of Assembly Election - 2011

Candidate Name	Party	Votes	Votes %
Abani Mohan Joardar	AITC	96677	56.69
Ghosh Subinay	CPM	61567	36.1
Ramen Biswas	BJP	5967	3.5
Jagannath Guha	IND	2980	1.75
Amal Tarafdar	CPI(ML)(L)	1830	1.07
Birendra Nath Mondal	BSP	1508	0.88

Votes Percentage of Top Parties - 2011



Polling Station Level Election Results

Number and Name of Polling Stations (PS) (2016)

Number of Polling Stations	Name of Polling Stations	Number of Polling Stations	Name of Polling Stations
1	Meri Imakulet School	22	Jagatabandhu Primary School
2	Krishnanagar Uimens Kalej	23	Jagatabandhu Primary School
3	Meri Imakulet School	24	Panchberia(Janakalyan) G.S.F. Pry. School
4	Nagendranagar G.S.F Pry School	25	Ghurni High School
5	Nagendranagar G.S.F Pry School	26	Ghurni G.S.F. Pry. School
6	Meri Imakulet School	27	Ghurni High School
7	Krishnanagar Uimens Kalej	28	Ghurni High School
8	Krishnanagar Uimens Kalej	29	Ghurni Natun Halderpara Pry. School
9	Debnath High School	30	Ghurni High School
10	Debnath High School	31	Ghurni Balika Bidyalay
11	Ledi Karamaikel Galars Hai School	32	Ghurni G.S.F. Pry. School
12	Ledi Karamaikel Galars Hai School	33	Sri Chaitanya Vidyapith, Room-1
13	Krishnanagar Bi.Ed.Kalej	34	Ghurni Sbarnamayi Garlas Haikul
14	Krishnanagar Bi.Ed.Kalej	35	Ghurni Sbarnamayi Garlas Haikul
15	Mrinalini Balika Uchch Bidyalay	36	Sri Chaitanya Vidyapith, Room-1
16	Mrinalini Balika Uchch Bidyalay	37	Ghurni Sbarnamayi Garlas Haikul
17	Mrinalini Balika Uchch Bidyalay	38	Nadiya Distrikt Laibreri
18	Debnath High School	39	Aswini Kumar Pry School
19	Debnath Highschool	40	Nadiya Distrikt Laibreri
20	Daspara Primary School	41	Anandanagar Pry School
21	Daspara Primary School	42	Nadiya Distrikt Laibreri

Contd....

Polling Station Level Election Results

Polling Station-wise Votes Secured by Overall Top Five Parties in Krishnanagar Uttar Assembly in Assembly Election (AE) under Krishnanagar Parliamentary Constituency in West Bengal (2016)

Number of Polling Station	Winner - Abani Mohan Joardar (AITC)	Runner-up - Asim Kumar Saha (INC)	3rd - Chanchal Kumar Biswas (BJP)	4th - Prabir Kumar Ghosh (SHS)	5th - Ashoke Chandra Das (BSP)	NOTA	Other	Total Votes Secured
36	152	150	51	6	2	5	1	367
37	286	355	180	6	10	17	26	880
38	258	259	109	5	4	10	5	650
39	255	143	71	6	9	17	12	513
40	314	335	144	10	5	15	15	838
41	342	469	211	10	9	23	14	1078
42	296	333	126	7	7	7	5	781
43	338	180	248	8	5	11	2	792
44	296	319	163	11	14	13	10	826
45	261	290	292	7	5	22	16	893
46	296	302	79	5	3	17	7	709
47	114	82	118	8	1	8	3	334
48	246	294	125	3	2	13	5	688
49	328	312	119	4	7	17	3	790
50	299	253	107	6	5	18	6	694
51	172	208	74	1	8	9	3	475
52	379	332	151	6	6	24	12	910
53	214	159	99	6	7	19	7	511
54	215	182	115	4	3	9	1	529
55	198	227	76	2	2	10	1	516
56	302	287	99	2	1	19	4	714
57	212	265	89	3	1	24	3	597
58	301	329	70	1	1	13	1	716
59	221	295	83	1	3	13	5	621
60	191	255	49	4	2	9	4	514
61	389	348	90	8	2	17	6	860
62	288	258	146	7	7	13	8	727
63	227	219	118	9	0	12	4	589
64	187	198	87	7	1	8	10	498
65	251	345	97	2	0	13	1	709
66	272	338	107	4	3	17	2	743
67	272	234	93	5	2	14	6	626
68	342	275	117	6	13	27	22	802
69	199	163	51	7	3	10	3	436
70	218	429	160	6	8	16	8	845

Contd....

Polling Station Level Election Results

Winner, Runner-up and 3rd Party Position & Winning Margin According to Polling Stations in Krishnanagar Uttar Assembly in Assembly Election (AE) under Krishnanagar Parliamentary Constituency in West Bengal (2016)

Polling Station Number	Winner Party	Winner Votes (%)	Runner-up Party	Runner-up Votes (%)	Winning Margin Votes (%)	Third Party	Third Party Votes (%)	Other Votes (%)
75	AITC	307 (54.34)	INC	187 (33.1)	120 (21.24)	BJP	50 (8.85)	21 (3.72)
76	AITC	331 (45.03)	INC	307 (41.77)	24 (3.26)	BJP	72 (9.8)	25 (3.4)
77	INC	192 (48.48)	AITC	128 (32.32)	64 (16.16)	BJP	51 (12.88)	25 (6.31)
78	AITC	304 (43.93)	INC	272 (39.31)	32 (4.62)	BJP	66 (9.54)	50 (7.23)
79	INC	218 (43.69)	AITC	184 (36.87)	34 (6.82)	BJP	74 (14.83)	23 (4.61)
80	INC	175 (43)	AITC	174 (42.75)	1 (0.25)	BJP	42 (10.32)	16 (3.93)
81	AITC	319 (50)	INC	213 (33.39)	106 (16.61)	BJP	67 (10.5)	39 (6.11)
82	AITC	269 (43.74)	INC	256 (41.63)	13 (2.11)	BJP	72 (11.71)	18 (2.93)
83	AITC	430 (50.23)	INC	339 (39.6)	91 (10.63)	BJP	51 (5.96)	36 (4.21)
84	AITC	354 (52.06)	INC	249 (36.62)	105 (15.44)	BJP	49 (7.21)	28 (4.12)
85	AITC	212 (46.19)	INC	173 (37.69)	39 (8.5)	BJP	58 (12.64)	16 (3.49)
86	INC	277 (56.19)	AITC	134 (27.18)	143 (29.01)	BJP	60 (12.17)	22 (4.46)
87	INC	179 (45.78)	AITC	127 (32.48)	52 (13.3)	BJP	71 (18.16)	14 (3.58)
88	AITC	248 (41.26)	INC	229 (38.1)	19 (3.16)	BJP	95 (15.81)	29 (4.83)
89	INC	379 (43.36)	AITC	344 (39.36)	35 (4)	BJP	124 (14.19)	27 (3.09)
90	AITC	431 (51.13)	INC	281 (33.33)	150 (17.8)	BJP	91 (10.79)	40 (4.74)
91	INC	306 (40.85)	AITC	294 (39.25)	12 (1.6)	BJP	109 (14.55)	40 (5.34)
92	AITC	201 (50)	INC	131 (32.59)	70 (17.41)	BJP	51 (12.69)	19 (4.73)
93	INC	403 (50.63)	AITC	301 (37.81)	102 (12.82)	BJP	64 (8.04)	28 (3.52)
94	INC	237 (41.58)	AITC	213 (37.37)	24 (4.21)	BJP	98 (17.19)	22 (3.86)
95	INC	237 (42.86)	AITC	181 (32.73)	56 (10.13)	BJP	97 (17.54)	38 (6.87)
96	AITC	403 (42.2)	INC	366 (38.32)	37 (3.88)	BJP	138 (14.45)	48 (5.03)
97	AITC	266 (39.23)	INC	259 (38.2)	7 (1.03)	BJP	103 (15.19)	50 (7.37)
98	INC	151 (42.06)	AITC	129 (35.93)	22 (6.13)	BJP	71 (19.78)	8 (2.23)
99	AITC	281 (48.2)	INC	204 (34.99)	77 (13.21)	BJP	82 (14.07)	16 (2.74)
100	INC	202 (48.33)	AITC	138 (33.01)	64 (15.32)	BJP	61 (14.59)	17 (4.07)
101	INC	203 (42.47)	AITC	183 (38.28)	20 (4.19)	BJP	79 (16.53)	13 (2.72)
102	AITC	250 (40.98)	INC	218 (35.74)	32 (5.24)	BJP	110 (18.03)	32 (5.25)
103	AITC	293 (43.02)	INC	220 (32.31)	73 (10.71)	BJP	138 (20.26)	30 (4.41)
104	INC	240 (44.69)	AITC	180 (33.52)	60 (11.17)	BJP	85 (15.83)	32 (5.96)
105	INC	204 (47.33)	AITC	149 (34.57)	55 (12.76)	BJP	61 (14.15)	17 (3.94)
106	INC	271 (39.91)	AITC	236 (34.76)	35 (5.15)	BJP	138 (20.32)	34 (5.01)
107	INC	258 (49.24)	AITC	171 (32.63)	87 (16.61)	BJP	68 (12.98)	27 (5.15)
108	INC	383 (45.38)	AITC	335 (39.69)	48 (5.69)	BJP	98 (11.61)	28 (3.32)
109	AITC	353 (42.17)	BJP	231 (27.6)	122 (14.57)	INC	215 (25.69)	38 (4.54)
110	INC	263 (42.97)	AITC	216 (35.29)	47 (7.68)	BJP	116 (18.95)	17 (2.78)
111	INC	374 (42.94)	AITC	328 (37.66)	46 (5.28)	BJP	127 (14.58)	42 (4.82)

Contd....

Socio-Economic Amenities - Rural

Access to Education Facilities

Particulars	Number of Villages (% of Population)				
	Available	Not Available	If Not Available (Distance of Nearest Facility)		
			A	B	C
Govt. Primary School	39 (89)	2 (11)	0 (0)	0 (0)	0 (0)
Private Primary School	1 (3)	40 (97)	0 (0)	0 (0)	0 (0)
Govt. Middle School	18 (59)	23 (41)	10 (13)	3 (10)	5 (6)
Private Middle School	0 (0)	41 (100)	1 (10)	0 (0)	0 (0)
Govt. Secondary School	9 (39)	32 (61)	19 (31)	4 (11)	2 (2)
Private Secondary School	1 (2)	40 (98)	1 (10)	0 (0)	0 (0)
Govt. Senior Secondary School	8 (42)	33 (58)	21 (29)	8 (25)	0 (0)
Private Senior Secondary School	2 (9)	39 (91)	0 (0)	1 (0)	0 (0)
Govt. Arts and Science Degree College	1 (10)	40 (90)	8 (25)	26 (50)	3 (12)
Private Arts and Science Degree College	0 (0)	41 (100)	0 (0)	0 (0)	0 (0)
Govt. Engineering College	0 (0)	41 (100)	1 (10)	4 (7)	18 (41)
Private Engineering College	0 (0)	41 (100)	0 (0)	6 (12)	5 (16)
Govt. Medicine College	0 (0)	41 (100)	0 (0)	2 (4)	22 (64)
Private Medicine College	0 (0)	41 (100)	0 (0)	0 (0)	0 (0)
Govt. Management Institute	0 (0)	41 (100)	0 (0)	1 (6)	17 (32)
Private Management Institute	0 (0)	41 (100)	2 (10)	5 (6)	3 (15)
Govt. Polytechnic	0 (0)	41 (100)	1 (10)	15 (29)	22 (58)
Private Polytechnic	0 (0)	41 (100)	0 (0)	0 (0)	0 (0)
Govt. Vocational Training School/ITI	0 (0)	41 (100)	1 (10)	15 (31)	20 (52)
Private Vocational Training School/ITI	1 (2)	40 (98)	0 (0)	0 (0)	1 (1)
Govt. Non Formal Training Centre	0 (0)	41 (100)	0 (0)	8 (13)	16 (42)
Private Non Formal Training Centre	0 (0)	41 (100)	1 (10)	0 (0)	5 (11)
Govt. School For Disabled	1 (10)	40 (90)	0 (0)	8 (23)	15 (25)
Private School For Disabled	0 (0)	41 (100)	1 (10)	6 (14)	2 (5)
Government Others	0 (0)	41 (100)	0 (0)	0 (0)	0 (0)
Private Others	0 (0)	41 (100)	0 (0)	0 (0)	0 (0)

Note : Distance A : Less than 5 km; B : Between 5-10 km; C : 10+ km.; Source : Data Analysis is based on 2011 Census.

DISCLAIMER

The Terms of Use and Disclaimer of Datanet India Private Limited (hereinafter referred to as "Datanet") for use of this analysis report of **Krishnanagar Uttar Assembly Constituency (Krishnanagar Uttar Vidhan Sabha)** :-

1. **Assembly Factbook™** is a Registered Trade Mark owned by Datanet.
2. All the maps are sketched and graphical representation only and have not been drawn to the scale and also not to represent the actual geographical area or boundary of the unit.
3. The data for the aforesaid analysis is based on authentic sources and has been culled from the various publications of Census, CSO and NSSO for district and block level data, various central and state government departments, Central & State Elections Commissions and the concerned Returning Officers' releases, Electoral Rolls, Election results and allied publications, internal assessment, surveys, estimates and analysis. Therefore, certain adjustment of data at micro level may have been done to arrive closer to the macro data.
4. Data have been provided on an "As Is" and "As AVAILABLE" basis
5. The colours shown in the maps or diagram and charts of a particular party, alliance or AC are indicative and do not represent them.
6. This publication which includes maps, sheets, graphs and data would be the property under copyright of Datanet only. The user may use these for its internal study, analysis and research purposes. It's public display, re-selling or any commercial uses by the user are not allowed.
7. Datanet has taken due care and caution in compilation and processing of data and allied information, but does not guarantee the accuracy, adequacy or completeness of any information/analysis and will be not responsible for any errors or omissions or for the results obtained from the use of such information/analysis.
8. All the contents for the publication have been culled from various authentic sources and Datanet reasonably believes such sources to be reliable, but does not make any representations, express or implied as to the accuracy or fitness of use of such information. The information or contents of the information/analysis do not constitute advice and should not be relied upon in making (or refraining from making) any decision. Any reliance placed upon the information provided by Datanet is the sole responsibility and strictly at the user's risk.
9. In no event will Datanet be liable for any damages (including, without limitation, damages for loss of business projects, or loss of profits) arising in contract, tort or otherwise from the use of or inability to use any of its contents, or from any action taken (or refrained from being taken) as a result of using the analysis or any of its contents. Datanet its directors, owners, editors, officials, employees, distributor and agents or any associate will not be liable for any errors in the information contained or any consequences arising from the use of the contents of the provided information/analysis.
10. If any provision of these terms and conditions is held invalid or illegal or unenforceable for any reason by any court of competent jurisdiction, such provision shall be severed and the remainder of provisions of the terms and conditions shall continue in full force and effect as if the Term of Use had been executed with the invalid, illegal or unenforceable provision eliminated.
11. If there are any discrepancies in the information provided, please bring it to attention of Datanet for suitable rectification measures.

Buy Online This Complete Book At
Datanet India eBooks Store

www.indiastatpublications.com

or go directly at

[http://www.indiastatpublications.com/
Assembly_factbook/West_Bengal/Krishnanagar/
Krishnanagar_Uttar](http://www.indiastatpublications.com/Assembly_factbook/West_Bengal/Krishnanagar/Krishnanagar_Uttar)

 **indiaSTAT**elections

