



West Bengal

Assembly Factbook™

Nakashipara Assembly Constituency



Key Electoral Data of Nakashipara
Assembly Constituency (Vidhan Sabha)

West Bengal
Assembly FactbookTM
Nakashipara Assembly Constituency



Nakashipara Vidhan Sabha

Editor & Director

Dr. R.K. Thukral

Research Editor

Dr. Shafeeq Rahman

Compiled, Researched and Published by Datanet India Pvt. Ltd.

D-100, 1st Floor,

Okhla Industrial Area, Phase-I,
New Delhi- 110020.

Ph.: 91-11- 43580781-84

Email : support@indiastatpublications.com

Website : www.indiastatelections.com

Online Book Store :

www.indiastatpublications.com

Report No. : AFB/WB-081-0125

ISBN : 978-93-5293-754-7

First Edition : January, 2018

Eighth Updated Edition : January, 2025

Price : Rs. 11500/-

US\$ 310

© Datanet India Pvt. Ltd.

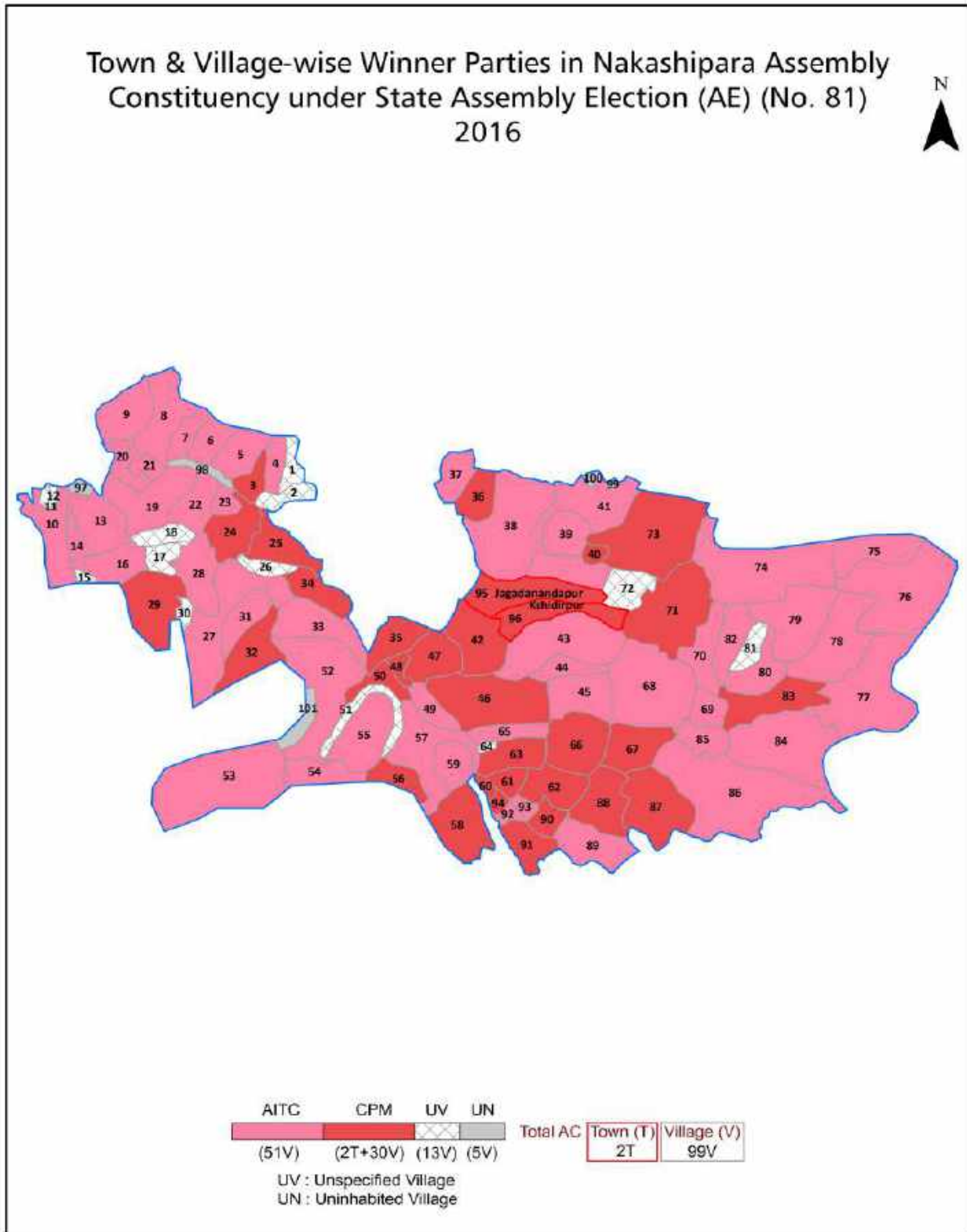
All rights reserved. No part of this book may be reproduced, stored in a retrieval system or transmitted in any form or by any means, mechanical photocopying, photographing, scanning, recording or otherwise without the prior written permission of the publisher. Please refer to Disclaimer at page no. 170 for the use of this publication.

Printed in India

Contents

No.	Particulars	Page No.
	Introduction	
1	Assembly Constituency - (Vidhan Sabha) at a Glance Features of Assembly as per Delimitation Commission of India (2008)	1-2
	Location and Political Maps	
2	Location Map Boundaries of Assembly Constituency - (Vidhan Sabha) in District Boundaries of Assembly Constituency under Parliamentary Constituency - (Lok Sabha) Town & Village-wise Winner Parties- 2024, 2021, 2019, 2016, 2014, 2011 and 2009	3-10
	Administrative Setup (2011)	
3	District Sub-district Towns Villages Inhabited Villages Uninhabited Villages Village Panchayat Intermediate Panchayat	11-17
	Demographics (2011)	
4	Population Households Rural/Urban Population Towns and Villages by Population Size Sex Ratio (Total & 0-6 Years) Religious Population Social Population Literacy Rate	18-19
	Electoral Features	
5	Important Dates of Last Elections Held Electors by Gender Service Electors Voters Voters Turnout Polling Stations & Average Number of Electors per Polling Station Electors by Age Group Present Elected Representatives	20-25
	Historical Summary Election Results	
6	Vote Share of Major Parties Winning Margin (Number & Percentage) Polarity of Parties Summary Result of Assembly Segment of Parliamentary Elections 2024, 2019, 2014, 2009, 2004 and 1999 Summary Result of Assembly Elections 2021, 2016, 2011, 2006, 2001, 1996, 1991, 1987, 1982, 1977, 1972, 1971, 1969, 1967, 1962, 1957 and 1952	26-51
	Polling Station Level Election Results	
7	Name and Number of Polling Station 2024, 2021, 2019, 2016, 2014, 2011 and 2009 Polling Station-wise Electors, Voters & Voters Turnout 2024, 2021, 2019, 2016, 2014, 2011 and 2009 Polling Station wise Elections Results 2024, 2021, 2019, 2016, 2014, 2011 and 2009	52-150
	Share of Assembly Constituency	
8	Share of Assembly Constituency - (Vidhan Sabha) in State, District and Parliamentary Constituency - (Lok Sabha)	151
	Socio-Economic Amenities (2011)	
9	Access to Administrative Units Agricultural, Manufacturing and Industrial Commodities Demographic Indicators Education Health & Manpower Drinking Water Supply Sanitation Entertainment and Recreations Infrastructure Power Food Allocation Distribution and Marketing of Agriculture Commodities Infrastructure Transport and Road Infrastructure Communication Banking and Financial Services Land Use Irrigation Source	153-167
10	Abbreviation & Sources	168-169
11	Disclaimer	170

Location & Political Map



Administrative Setup

List of Village Panchayat & Intermediate Panchayat (Block) Name - 2011

Village Name	Village Panchayat Name	Intermediate Panchayat Name
Adam Pota	Dharmada	Nakashipara
Akandanga	Majhergram	Nakashipara
Arar Bege	Palitbegia	Kaliganj
Bad Belgaon	Birpur-II	Nakashipara
Bade Tehatta	Bethuadahari-II	Nakashipara
Bagunda	Bethuadahari-II	Nakashipara
Bairampur	Palitbegia	Kaliganj
Bangaria	Birpur-II	Nakashipara
Banpalashi	Palitbegia	Kaliganj
Bargachhi	Birpur-I	Nakashipara
Basudebpur	Majhergram	Nakashipara
Bati Kandua	Dharmada	Nakashipara
Bekoail	Patikabari	Nakashipara
Belpukuria	Patikabari	Nakashipara
Bethuadahari	Billwagram	Nakashipara
Bholadanga	Muragachha	Nakashipara
Billwagram	Billwagram	Nakashipara
Birpur	Birpur-I	Nakashipara
Chak Bege	Palitbegia	Kaliganj
Chak Bhabanipur	Billwagram	Nakashipara
Chak Gobindapur	Patikabari	Nakashipara
Chak Hatisala	Billwagram	Nakashipara
Chak Madandanga	Majhergram	Nakashipara
Chakundi	Rajarpur Ghoraihetra	Kaliganj
Chandanpur	Billwagram	Nakashipara
Char Khosalpur	-	Kaliganj
Chenga	Patikabari	Nakashipara
Chhota Kandoa	Dharmada	Nakashipara
Chichuria	Bethuadahari-II	Nakashipara

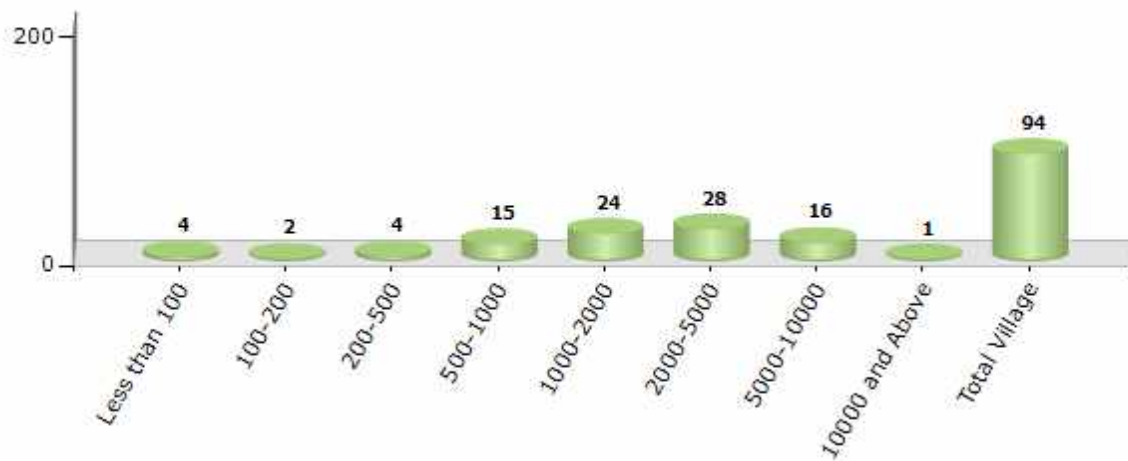
Contd....

Demographics

Number of Villages by Population Size - 2011

Less than 100	100-200	200-500	500-1000	1000-2000	2000-5000	5000-10000	10000 and Above	Total Village
4	2	4	15	24	28	16	1	94

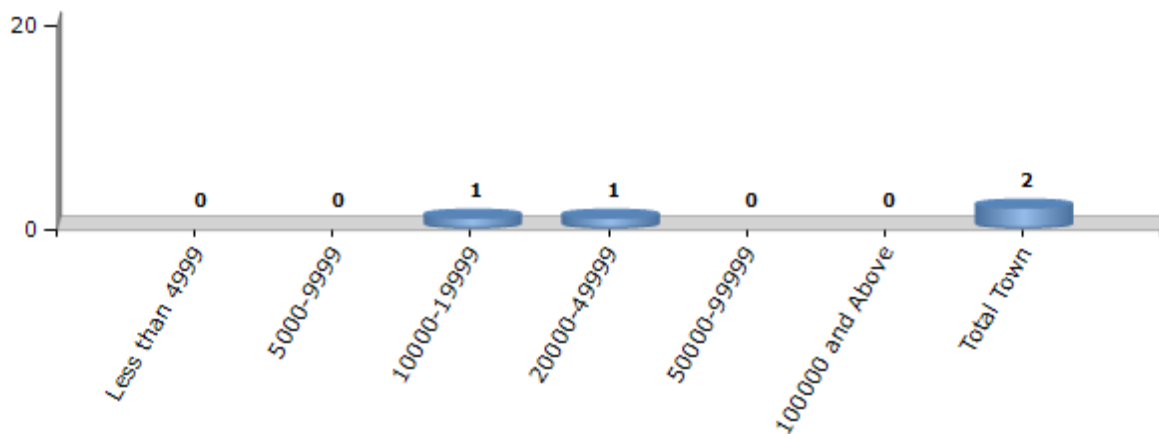
Number of Villages by Population Size - 2011



Number of Towns by Population Size - 2011

Less than 4999	5000-9999	10000-19999	20000-49999	50000-99999	100000 and Above	Total Town
0	0	1	1	0	0	2

Number of Towns by Population Size - 2011

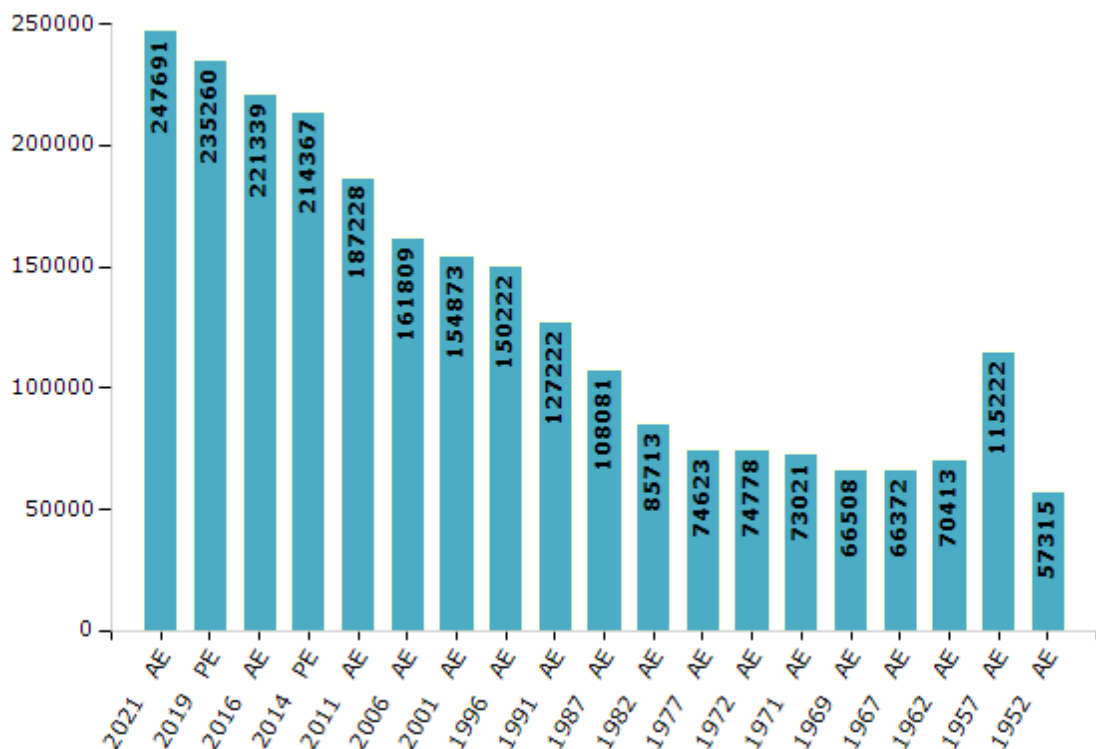


Electoral Features

Electors by Male & Female

Year	Male	Female	Others	Total	Year	Male	Female	Others	Total
2021 AE	128683	119001	7	247691	1991 AE	66886	60336	-	127222
2019 PE	122593	112656	11	235260	1987 AE	55262	52819	-	108081
2016 AE	115697	105639	3	221339	1982 AE	44591	41122	-	85713
2014 PE	112168	102198	1	214367	1977 AE	38064	36559	-	74623
2011 AE	98556	88672	0	187228	1972 AE	43288	31490	-	74778
2009 PE	-	-	-	-	1971 AE	42983	30038	-	73021
2006 AE	85857	75952	-	161809	1969 AE	33397	33111	-	66508
2004 PE	-	-	-	-	1967 AE	-	-	-	66372
2001 AE	80410	74463	-	154873	1962 AE	-	-	-	70413
1999 PE	-	-	-	-	1957 AE	-	-	-	115222
1996 AE	77679	72543	-	150222	1952 AE	-	-	-	57315

Number of Electors



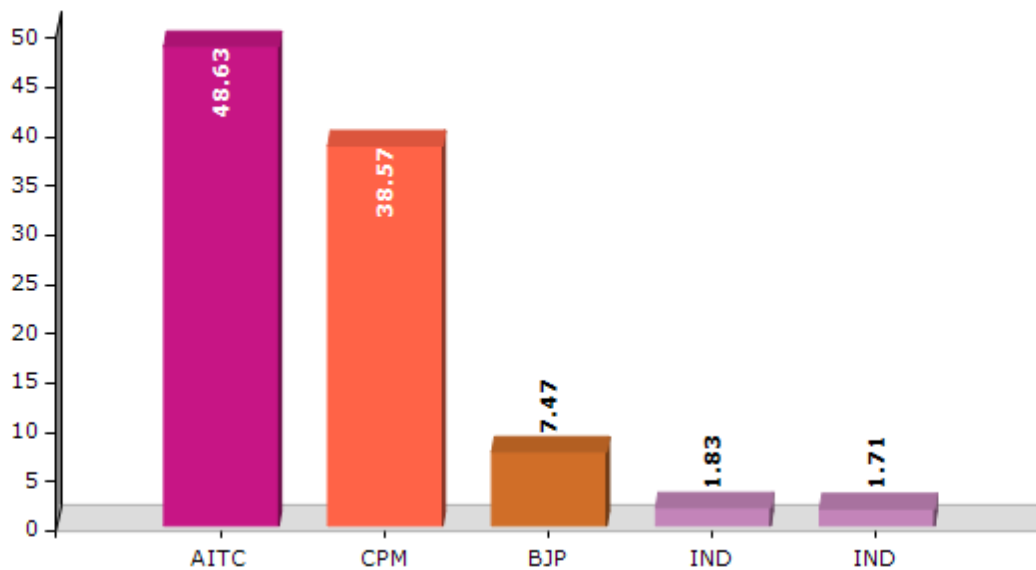
Note : AE : Assembly Election, PE : Assembly Segment of Parliamentary Election

Historical Summary Election Results

Summary Result of Assembly Election - 2011

Candidate Name	Party	Votes	Votes %
Kollol Khan	AITC	79644	48.63
Gayatri Sardar	CPM	63170	38.57
Sushil Barman	BJP	12227	7.47
Anil Barai	IND	2993	1.83
Pankaj Sarkar	IND	2795	1.71
Pradip Dutta Gupta	CPI(ML)(L)	1606	0.98
Bablu Das	BSP	1330	0.81

Votes Percentage of Top Parties - 2011



Polling Station Level Election Results

Number and Name of Polling Stations (PS) (2016)

Number of Polling Stations	Name of Polling Stations	Number of Polling Stations	Name of Polling Stations
1	Gokulanagar Prathamik Bidyalay	22	Mahurapur Prathamik Bidyalay
2	Chak Begiya Prathamik Bidyalay	23	Aakandadanga Prathamik Bidyalay
3	Aararabegiya Prathamik Bidyalay	24	Aakandadanga Prathamik Bidyalay
4	Khordabegia Prathamik Vidyalaya	25	Mazer Gram Prathamik Bidyalay
5	Lohasa Prathamik Bidyalay	26	Mazer Gram Prathamik Bidyalay
6	Shantipur Paschimpara Samsed Smriti Prathamik Vidyalaya	27	Basudebapur Prathamik Bidyalay
7	Shantipur Dakshinpara Prathamik Vidyalaya	28	Basudebapur Prathamik Bidyalay
8	Shantipur S S K	29	Rayabali Prathamik Bidyalay
9	Shantipur Prathamik Bidyalay	30	Aakandadanga High Madrasa
10	Palitabegiya Prathamik Bidyalay	31	Aakandadanga Juh Hai Madrasa
11	Palitabegiya Prathamik Bidyalay	32	Kuberanagar Uchch Bidyalay
12	Khorda Palashi Prathamik Bidyalay	33	Sultanpur Prathamik Vidhalaya
13	Baramapur Prathamik Bidyalay	34	Narayanapur Prathamik Bidyalay
14	Sitachandrapur Prathamik Bidyalay	35	Narayanapur Prathamik Bidyalay
15	Ghodaikshee Bhutanath Smriti Prathamik Bidyalay	36	Madanadanga Balak Prathamik Bidyalay
16	Ghodaikshee Bhutanath Smriti Prathamik Bidyalay	37	Madanadanga Balak Prathamik Bidyalay
17	Char Chuyadanga Uchch Bidyalay	38	Madhupur Prathamick Vidyalaya
18	Char Chuyadanga Uchch Bidyalay	39	Mathuranagar Prathamik Bidyalay
19	Daluipur Prathamik Bidyalay	40	Nischintapur Prathamick Vidyalaya
20	Sapajola Prathamik Bidyalay	41	Nishchintipur Aadibasi Para Prathamik Bidyalaya
21	Mahurapur Prathamik Bidyalay	42	Swardanga Aadibasi Prathamik Bidyalaya

Contd....

Polling Station Level Election Results

Polling Station-wise Votes Secured by Overall Top Five Parties in Nakashipara Assembly in Assembly Election (AE) under Krishnanagar Parliamentary Constituency in West Bengal (2016)

Number of Polling Station	Winner - Kallol Khan (AITC)	Runner-up - Tanmay Ganguli (CPM)	3rd - Anup Kumar Mondal (BJP)	4th - Sisir Basak (CPI(ML) (L))	5th - Swapan Mondal (AMB)	NOTA	Other	Total Votes Secured
36	266	196	16	0	2	1	1	482
37	352	239	16	4	6	2	3	622
38	267	97	45	0	1	2	0	412
39	467	234	12	8	10	10	4	745
40	404	330	30	10	7	14	16	811
41	371	466	50	12	19	10	13	941
42	266	250	16	4	6	5	7	554
43	559	362	53	4	9	5	9	1001
44	226	324	28	8	12	4	5	607
45	207	334	87	7	6	10	8	659
46	141	305	27	6	7	8	7	501
47	250	399	23	0	1	5	2	680
48	356	167	55	4	5	4	4	595
49	353	576	11	2	4	3	13	962
50	398	321	14	5	4	6	2	750
51	314	61	33	1	6	7	2	424
52	475	513	41	26	9	10	12	1086
53	209	118	24	8	6	3	2	370
54	435	431	20	2	1	5	6	900
55	361	283	38	3	6	5	6	702
56	387	313	77	8	21	7	12	825
57	433	325	70	7	7	8	5	855
58	462	269	74	12	27	19	10	873
59	274	206	76	6	5	10	5	582
60	156	211	53	5	13	20	7	465
61	193	321	84	13	6	5	7	629
62	106	260	197	4	10	8	1	586
63	392	451	29	4	3	1	5	885
64	485	398	9	5	6	2	5	910
65	402	336	17	7	5	6	7	780
66	390	344	12	7	6	4	8	771
67	380	299	25	7	2	4	7	724
68	208	386	66	14	11	12	8	705
69	573	276	10	5	8	4	2	878
70	281	300	13	2	2	2	1	601

Contd....

Polling Station Level Election Results

Winner, Runner-up and 3rd Party Position & Winning Margin According to Polling Stations in Nakashipara Assembly in Assembly Election (AE) under Krishnanagar Parliamentary Constituency in West Bengal (2016)

Polling Station Number	Winner Party	Winner Votes (%)	Runner-up Party	Runner-up Votes (%)	Winning Margin Votes (%)	Third Party	Third Party Votes (%)	Other Votes (%)
75	AITC	366 (49.39)	CPM	343 (46.29)	23 (3.1)	BJP	10 (1.35)	22 (2.97)
76	CPM	450 (59.6)	AITC	272 (36.03)	178 (23.57)	BJP	10 (1.32)	23 (3.05)
77	CPM	438 (50.23)	AITC	308 (35.32)	130 (14.91)	BJP	71 (8.14)	55 (6.31)
78	CPM	379 (49.93)	AITC	307 (40.45)	72 (9.48)	BJP	53 (6.98)	20 (2.64)
79	CPM	454 (56.26)	AITC	256 (31.72)	198 (24.54)	BJP	45 (5.58)	52 (6.44)
80	CPM	306 (55.54)	AITC	163 (29.58)	143 (25.96)	BJP	60 (10.89)	22 (3.99)
81	AITC	408 (49.88)	CPM	321 (39.24)	87 (10.64)	BJP	76 (9.29)	13 (1.59)
82	AITC	604 (64.05)	CPM	231 (24.5)	373 (39.55)	BJP	62 (6.57)	46 (4.88)
83	AITC	645 (65.88)	CPM	246 (25.13)	399 (40.75)	BJP	61 (6.23)	27 (2.76)
84	AITC	499 (51.44)	CPM	346 (35.67)	153 (15.77)	BJP	84 (8.66)	41 (4.23)
85	CPM	396 (47.2)	AITC	382 (45.53)	14 (1.67)	BJP	37 (4.41)	24 (2.86)
86	AITC	397 (43.58)	CPM	346 (37.98)	51 (5.6)	BJP	132 (14.49)	36 (3.95)
87	AITC	504 (47.77)	CPM	400 (37.91)	104 (9.86)	BJP	109 (10.33)	42 (3.98)
88	AITC	301 (45.81)	CPM	269 (40.94)	32 (4.87)	BJP	57 (8.68)	30 (4.57)
89	AITC	232 (45.58)	CPM	206 (40.47)	26 (5.11)	BJP	49 (9.63)	22 (4.32)
90	CPM	304 (49.03)	AITC	262 (42.26)	42 (6.77)	BJP	37 (5.97)	17 (2.74)
91	CPM	203 (49.75)	AITC	175 (42.89)	28 (6.86)	BJP	19 (4.66)	11 (2.7)
92	AITC	297 (44.73)	CPM	270 (40.66)	27 (4.07)	BJP	79 (11.9)	18 (2.71)
93	CPM	348 (51.71)	AITC	262 (38.93)	86 (12.78)	BJP	27 (4.01)	36 (5.35)
94	AITC	352 (49.86)	CPM	318 (45.04)	34 (4.82)	BJP	22 (3.12)	14 (1.98)
95	AITC	478 (46.82)	CPM	460 (45.05)	18 (1.77)	BJP	49 (4.8)	34 (3.33)
96	CPM	478 (48.58)	AITC	431 (43.8)	47 (4.78)	BJP	51 (5.18)	24 (2.44)
97	CPM	503 (46.23)	AITC	502 (46.14)	1 (0.09)	BJP	52 (4.78)	31 (2.85)
98	CPM	358 (50.42)	AITC	296 (41.69)	62 (8.73)	BJP	35 (4.93)	21 (2.96)
99	AITC	468 (55.71)	CPM	300 (35.71)	168 (20)	BJP	53 (6.31)	19 (2.26)
100	CPM	353 (47)	AITC	329 (43.81)	24 (3.19)	BJP	46 (6.13)	23 (3.06)
101	CPM	263 (59.77)	AITC	137 (31.14)	126 (28.63)	BJP	21 (4.77)	19 (4.32)
102	AITC	285 (44.6)	CPM	251 (39.28)	34 (5.32)	BJP	83 (12.99)	20 (3.13)
103	CPM	506 (55.97)	AITC	280 (30.97)	226 (25)	BJP	64 (7.08)	54 (5.97)
104	AITC	403 (50.19)	CPM	320 (39.85)	83 (10.34)	BJP	59 (7.35)	21 (2.62)
105	AITC	396 (48.65)	CPM	329 (40.42)	67 (8.23)	BJP	49 (6.02)	40 (4.91)
106	CPM	400 (48.96)	AITC	313 (38.31)	87 (10.65)	BJP	83 (10.16)	21 (2.57)
107	CPM	545 (51.22)	AITC	418 (39.29)	127 (11.93)	BJP	67 (6.3)	34 (3.2)
108	CPM	443 (50.46)	AITC	369 (42.03)	74 (8.43)	BJP	43 (4.9)	23 (2.62)
109	CPM	469 (60.67)	AITC	232 (30.01)	237 (30.66)	BJP	42 (5.43)	30 (3.88)
110	AITC	317 (47.81)	CPM	290 (43.74)	27 (4.07)	BJP	35 (5.28)	21 (3.17)
111	CPM	328 (47.95)	AITC	308 (45.03)	20 (2.92)	BJP	18 (2.63)	30 (4.39)

Contd....

Socio-Economic Amenities - Rural

Access to Education Facilities

Particulars	Number of Villages (% of Population)				
	Available	Not Available	If Not Available (Distance of Nearest Facility)		
			A	B	C
Govt. Primary School	89 (99)	5 (1)	0 (0)	0 (0)	0 (0)
Private Primary School	5 (10)	89 (90)	0 (0)	0 (0)	0 (0)
Govt. Middle School	40 (65)	54 (35)	19 (11)	6 (2)	4 (5)
Private Middle School	0 (0)	94 (100)	1 (1)	0 (0)	0 (0)
Govt. Secondary School	24 (46)	70 (54)	32 (27)	18 (16)	1 (0)
Private Secondary School	1 (2)	93 (98)	2 (2)	0 (0)	0 (0)
Govt. Senior Secondary School	16 (34)	78 (66)	25 (22)	19 (20)	12 (7)
Private Senior Secondary School	1 (3)	93 (97)	3 (2)	0 (0)	0 (0)
Govt. Arts and Science Degree College	0 (0)	94 (100)	6 (14)	17 (17)	46 (46)
Private Arts and Science Degree College	0 (0)	94 (100)	0 (0)	2 (6)	2 (4)
Govt. Engineering College	0 (0)	94 (100)	1 (4)	4 (4)	54 (63)
Private Engineering College	0 (0)	94 (100)	0 (0)	0 (0)	2 (3)
Govt. Medicine College	0 (0)	94 (100)	0 (0)	1 (1)	56 (68)
Private Medicine College	0 (0)	94 (100)	0 (0)	0 (0)	2 (1)
Govt. Management Institute	0 (0)	94 (100)	1 (0)	0 (0)	54 (64)
Private Management Institute	0 (0)	94 (100)	0 (0)	0 (0)	5 (12)
Govt. Polytechnic	0 (0)	94 (100)	1 (0)	0 (0)	70 (84)
Private Polytechnic	0 (0)	94 (100)	0 (0)	0 (0)	2 (3)
Govt. Vocational Training School/ITI	3 (5)	91 (95)	10 (12)	3 (5)	59 (67)
Private Vocational Training School/ITI	0 (0)	94 (100)	0 (0)	0 (0)	0 (0)
Govt. Non Formal Training Centre	3 (5)	91 (95)	2 (2)	3 (1)	39 (38)
Private Non Formal Training Centre	0 (0)	94 (100)	1 (2)	0 (0)	2 (6)
Govt. School For Disabled	0 (0)	94 (100)	1 (4)	0 (0)	59 (66)
Private School For Disabled	0 (0)	94 (100)	1 (1)	1 (0)	2 (8)
Government Others	0 (0)	94 (100)	0 (0)	0 (0)	0 (0)
Private Others	0 (0)	94 (100)	0 (0)	0 (0)	0 (0)

Note : Distance A : Less than 5 km; B : Between 5-10 km; C : 10+ km.; Source : Data Analysis is based on 2011 Census.

DISCLAIMER

The Terms of Use and Disclaimer of Datanet India Private Limited (hereinafter referred to as "Datanet") for use of this analysis report of **Nakashipara Assembly Constituency (Nakashipara Vidhan Sabha)** :-

1. **Assembly Factbook™** is a Registered Trade Mark owned by Datanet.
2. All the maps are sketched and graphical representation only and have not been drawn to the scale and also not to represent the actual geographical area or boundary of the unit.
3. The data for the aforesaid analysis is based on authentic sources and has been culled from the various publications of Census, CSO and NSSO for district and block level data, various central and state government departments, Central & State Elections Commissions and the concerned Returning Officers' releases, Electoral Rolls, Election results and allied publications, internal assessment, surveys, estimates and analysis. Therefore, certain adjustment of data at micro level may have been done to arrive closer to the macro data.
4. Data have been provided on an "As Is" and "As AVAILABLE" basis
5. The colours shown in the maps or diagram and charts of a particular party, alliance or AC are indicative and do not represent them.
6. This publication which includes maps, sheets, graphs and data would be the property under copyright of Datanet only. The user may use these for its internal study, analysis and research purposes. It's public display, re-selling or any commercial uses by the user are not allowed.
7. Datanet has taken due care and caution in compilation and processing of data and allied information, but does not guarantee the accuracy, adequacy or completeness of any information/analysis and will be not responsible for any errors or omissions or for the results obtained from the use of such information/analysis.
8. All the contents for the publication have been culled from various authentic sources and Datanet reasonably believes such sources to be reliable, but does not make any representations, express or implied as to the accuracy or fitness of use of such information. The information or contents of the information/analysis do not constitute advice and should not be relied upon in making (or refraining from making) any decision. Any reliance placed upon the information provided by Datanet is the sole responsibility and strictly at the user's risk.
9. In no event will Datanet be liable for any damages (including, without limitation, damages for loss of business projects, or loss of profits) arising in contract, tort or otherwise from the use of or inability to use any of its contents, or from any action taken (or refrained from being taken) as a result of using the analysis or any of its contents. Datanet its directors, owners, editors, officials, employees, distributor and agents or any associate will not be liable for any errors in the information contained or any consequences arising from the use of the contents of the provided information/analysis.
10. If any provision of these terms and conditions is held invalid or illegal or unenforceable for any reason by any court of competent jurisdiction, such provision shall be severed and the remainder of provisions of the terms and conditions shall continue in full force and effect as if the Term of Use had been executed with the invalid, illegal or unenforceable provision eliminated.
11. If there are any discrepancies in the information provided, please bring it to attention of Datanet for suitable rectification measures.

**Buy Online This Complete Book At
Datanet India eBooks Store**

www.indiastatpublications.com

or go directly at

[http://www.indiastatpublications.com/
Assembly_factbook/West_Bengal/Krishnanagar/Nakashipara](http://www.indiastatpublications.com/Assembly_factbook/West_Bengal/Krishnanagar/Nakashipara)

 **india**stat**elections**

