



West Bengal

# Assembly Factbook™

Palashipara Assembly Constituency



Key Electoral Data of Palashipara  
Assembly Constituency (Vidhan Sabha)

West Bengal

# **Assembly Factbook™**

Palashipara Assembly Constituency



Palashipara Vidhan Sabha

## **Editor & Director**

Dr. R.K. Thukral

## **Research Editor**

Dr. Shafeeq Rahman

## **Compiled, Researched and Published by Datanet India Pvt. Ltd.**

D-100, 1st Floor,

Okhla Industrial Area, Phase-I,  
New Delhi- 110020.

Ph.: 91-11- 43580781-84

Email : support@indiastatpublications.com

Website : www.indiastatelections.com

## **Online Book Store :**

www.indiastatpublications.com

**Report No. :** AFB/WB-079-0125

**ISBN :** 978-93-5293-765-3

**First Edition :** January, 2018

**Eighth Updated Edition :** January, 2025

**Price :** Rs. 11500/-

US\$ 310

**© Datanet India Pvt. Ltd.**

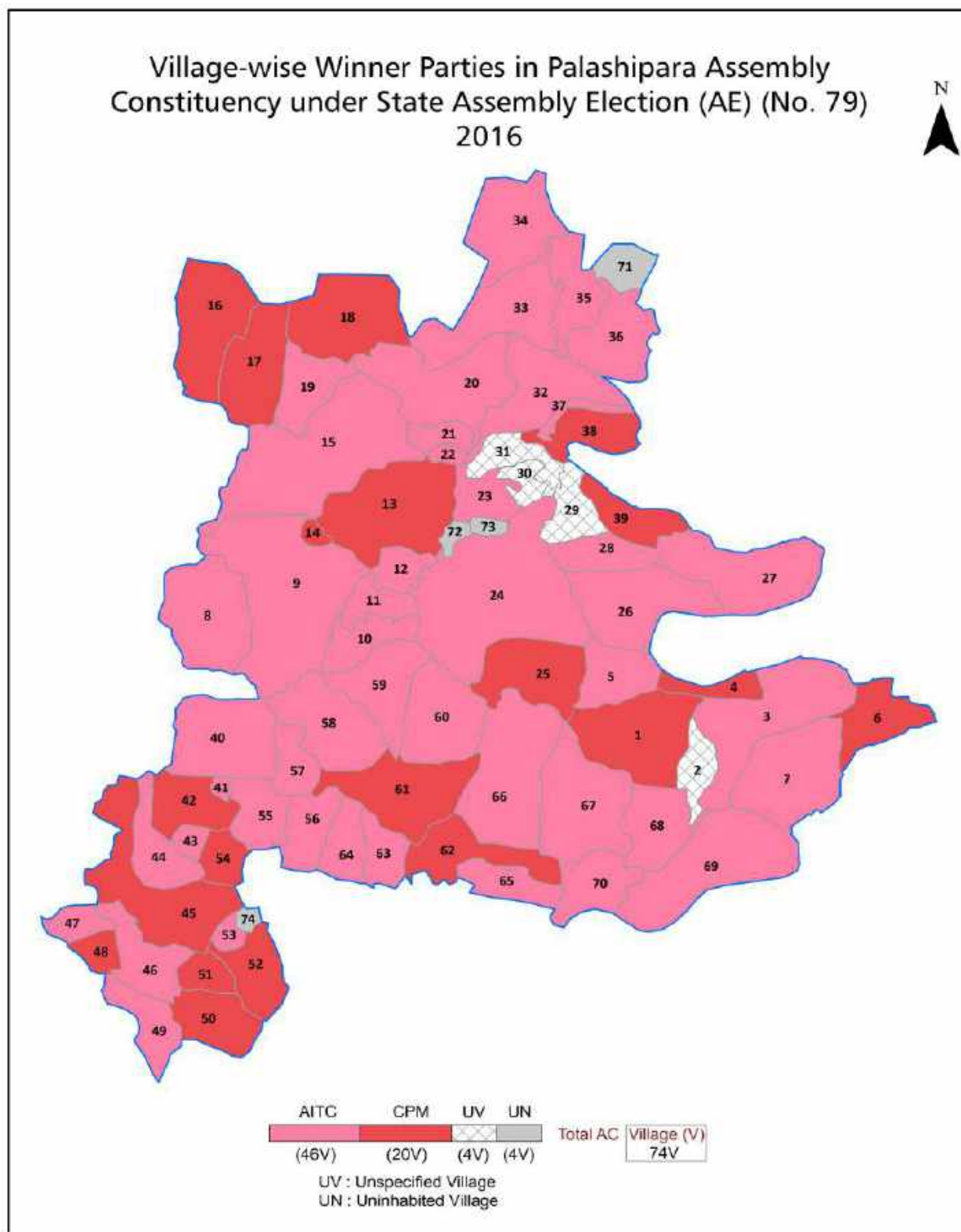
All rights reserved. No part of this book may be reproduced, stored in a retrieval system or transmitted in any form or by any means, mechanical photocopying, photographing, scanning, recording or otherwise without the prior written permission of the publisher. Please refer to Disclaimer at page no. 154 for the use of this publication.

Printed in India

## Contents

No.	Particulars	Page No.
	<b>Introduction</b>	
1	Assembly Constituency - (Vidhan Sabha) at a Glance   Features of Assembly as per Delimitation Commission of India (2008)	1-2
	<b>Location and Political Maps</b>	
2	Location Map   Boundaries of Assembly Constituency - (Vidhan Sabha) in District   Boundaries of Assembly Constituency under Parliamentary Constituency - (Lok Sabha)   Village-wise Winner Parties- 2024, 2021, 2019, 2016, 2014, 2011 and 2009	3-10
	<b>Administrative Setup (2011)</b>	
3	District   Sub-district   Towns   Villages   Inhabited Villages   Uninhabited Villages   Village Panchayat   Intermediate Panchayat	11-15
	<b>Demographics (2011)</b>	
4	Population   Households   Rural/Urban Population   Villages by Population Size   Sex Ratio (Total & 0-6 Years)   Religious Population   Social Population   Literacy Rate	16-17
	<b>Electoral Features</b>	
5	Important Dates of Last Elections Held   Electors by Gender   Service Electors   Voters   Voters Turnout   Polling Stations & Average Number of Electors per Polling Station   Electors by Age Group   Present Elected Representatives	18-23
	<b>Historical Summary Election Results</b>	
6	Vote Share of Major Parties   Winning Margin (Number & Percentage)   Polarity of Parties   Summary Result of Assembly Segment of Parliamentary Elections 2024, 2019, 2014, 2009, 2004 and 1999   Summary Result of Assembly Elections 2021, 2016, 2011, 2006, 2001, 1996, 1991, 1987, 1982 and 1977	24-42
	<b>Polling Station Level Election Results</b>	
7	Name and Number of Polling Station 2024, 2021, 2019, 2016, 2014, 2011 and 2009   Polling Station-wise Electors, Voters & Voters Turnout 2024, 2021, 2019, 2016, 2014, 2011 and 2009   Polling Station wise Elections Results 2024, 2021, 2019, 2016, 2014, 2011 and 2009	43-134
	<b>Share of Assembly Constituency</b>	
8	Share of Assembly Constituency - (Vidhan Sabha) in State, District and Parliamentary Constituency - (Lok Sabha)	135
	<b>Socio-Economic Amenities (2011)</b>	
9	Access to Administrative Units   Agricultural, Manufacturing and Industrial Commodities   Demographic Indicators   Education   Health & Manpower   Drinking Water Supply   Sanitation   Entertainment and Recreations Infrastructure   Power   Food Allocation Distribution and Marketing of Agriculture Commodities Infrastructure   Transport and Road Infrastructure   Communication   Banking and Financial Services   Land Use   Irrigation Source	137-151
10	<b>Abbreviation &amp; Sources</b>	152-153
11	<b>Disclaimer</b>	154

## Location & Political Map



## Administrative Setup

### List of Village Panchayat & Intermediate Panchayat (Block) Name - 2011

Village Name	Village Panchayat Name	Intermediate Panchayat Name
Abhaynagar	Barnia	Tehatta - II
Arbetai	Bilkumari	Nakashipara
Arpara	Bikrampur	Nakashipara
Baman Danga	Bikrampur	Nakashipara
Bandakhola	Haranagar	Nakashipara
Baor	Palasipara	Tehatta - II
Bara Naldaha	Sahebnagar	Tehatta - II
Bara Simulia	Bilkumari	Nakashipara
Baraia	Palsunda-II	Tehatta - II
Barnia	Barnia	Tehatta - II
Baruipara	Palsunda-I	Tehatta - II
Bhabanipur	Bikrampur	Nakashipara
Bikrampur	Bikrampur	Nakashipara
Bilkumari	Bilkumari	Nakashipara
Chak Ghurni	Haranagar	Nakashipara
Chak Hanspukuria	Chanderghat	Tehatta - I
Chak Ramnagar	Palasipara	Tehatta - II
Chak Rudranagar	Palasipara	Tehatta - II
Chak Shatikhali	Palasipara	Tehatta - II
Chanderghat	Chanderghat	Tehatta - I
Chandipur	Haranagar	Nakashipara
Charakpota	Barnia	Tehatta - II
Chaumoha	Bikrampur	Nakashipara
Chhota Naldaha	Sahebnagar	Tehatta - II
Chhota Simulia	Bilkumari	Nakashipara
Dhananjoypur	Dhananjaypur	Nakashipara
Dhaparia	Dhananjaypur	Nakashipara
Dharammapur	Hanspukuria	Tehatta - II
Dhopahat	Chanderghat	Tehatta - I

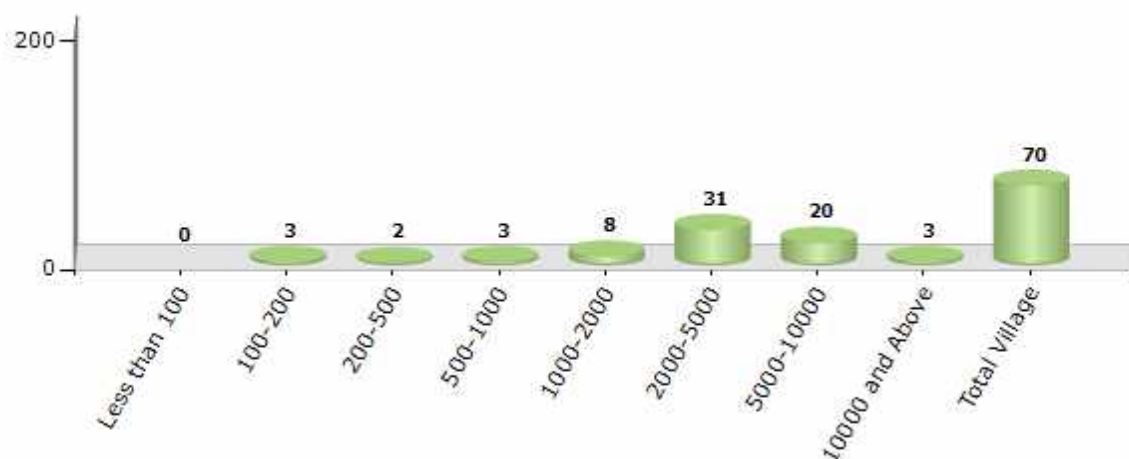
Contd....

## Demographics

### Number of Villages by Population Size - 2011

Less than 100	100-200	200-500	500-1000	1000-2000	2000-5000	5000-10000	10000 and Above	Total Village
0	3	2	3	8	31	20	3	70

Number of Villages by Population Size - 2011

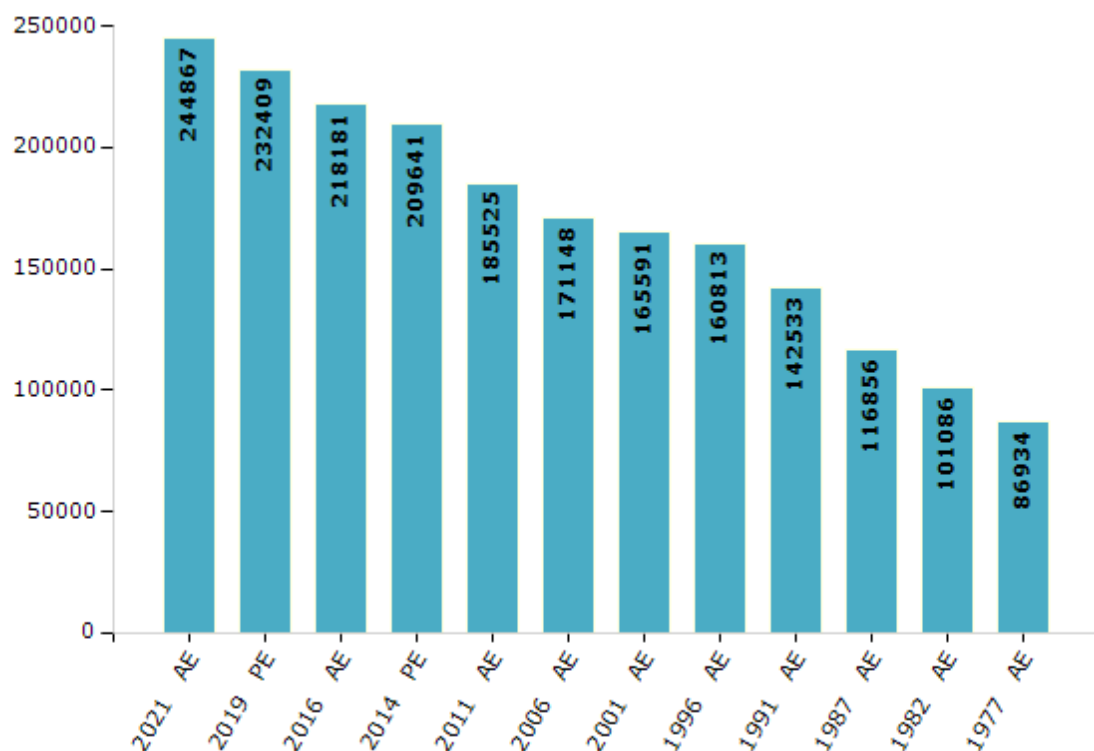


## Electoral Features

### Electors by Male & Female

Year	Male	Female	Others	Total	Year	Male	Female	Others	Total
2021 AE	127490	117371	6	244867	1991 AE	73309	69224	-	142533
2019 PE	121449	110950	10	232409	1987 AE	61133	55723	-	116856
2016 AE	114363	103815	3	218181	1982 AE	52677	48409	-	101086
2014 PE	110221	99418	2	209641	1977 AE	43919	43015	-	86934
2011 AE	98044	87481	0	185525	1972 AE	-	-	-	-
2009 PE	-	-	-	-	1971 AE	-	-	-	-
2006 AE	91253	79895	-	171148	1969 AE	-	-	-	-
2004 PE	-	-	-	-	1967 AE	-	-	-	-
2001 AE	86126	79465	-	165591	1962 AE	-	-	-	-
1999 PE	-	-	-	-	1957 AE	-	-	-	-
1996 AE	83156	77657	-	160813	1952 AE	-	-	-	-

Number of Electors



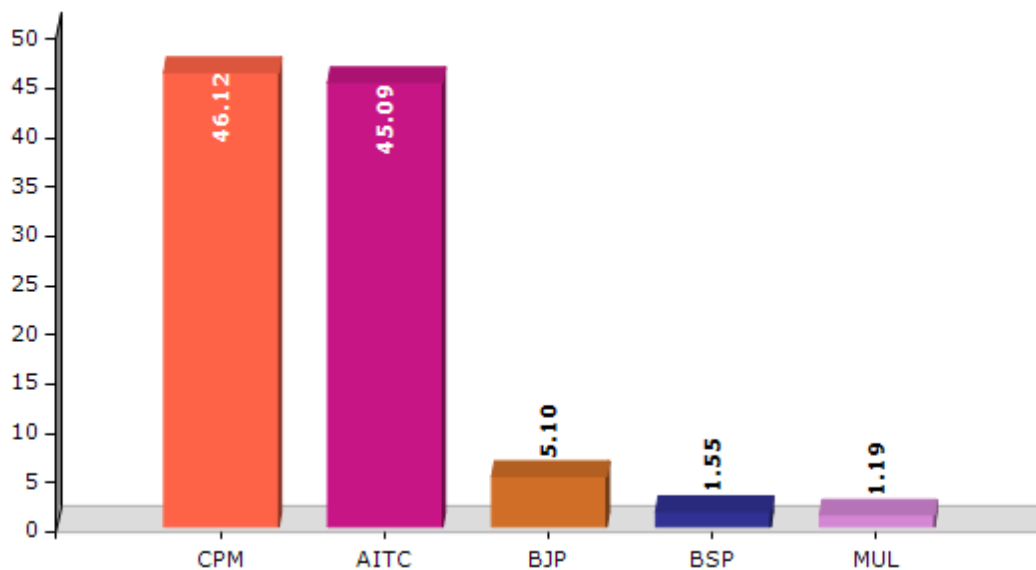
**Note :** AE : Assembly Election, PE : Assembly Segment of Parliamentary Election

## Historical Summary Election Results

### Summary Result of Assembly Election - 2011

Candidate Name	Party	Votes	Votes %
S.M. Sadi	CPM	73619	46.12
Manik Bhattacharjee	AITC	71967	45.09
Arjun Kumar Biswas	BJP	8145	5.1
Rati Kanta Thakur	BSP	2480	1.55
Shahjahan Mollik	MUL	1896	1.19
Jelhak Mahaldar	JD(U)	1513	0.95

Votes Percentage of Top Parties - 2011



## Polling Station Level Election Results

### Number and Name of Polling Stations (PS) (2016)

Number of Polling Stations	Name of Polling Stations	Number of Polling Stations	Name of Polling Stations
1	Baranaldaha Colony Prathamik Vidyalay	22	Panchdara Purbapara Prathamik Vidyalay
2	Baranaldaha Prathamik Vidyalay	23	Kulgachhi Prathamik Vidyalay
3	Baranaldaha Prathamik Vidyalay	24	Kulgachhi Dakshin Colony S.S.K
4	Saheb Nagar Uttarpara Prathamik Vidyalay	25	Kulgachhi Prathamik Vidyalay
5	Saheb Nagar Uttar Daspara S.S.K	26	Raninagar Prathamik Vidyalay
6	Saheb Nagar Uchha Madhyamik Vidyalay	27	Raninagar Dhaorapara Primary School
7	Saheb Nagar Primary School	28	Kulaitala Primary School
8	Chhotonaldaha Jangalitala Prathamik Vidyalay	29	Gopinathpur Prathamik Vidyalay
9	Chhotonaldaha Primary School	30	Gopinathpur Halderpara Primary School
10	Baranaldaha Paschimpara Prathamik Vidyalay	31	Gopinathpur Dafadarpara Prathamik Vidyalay
11	Baranaldaha M.S.K	32	Gopinathpara Sardarpara S.S.K
12	Chhotonaldaha High School	33	Gopinathpur G.S Prathamik Vidyalay
13	Chhotonaldaha Belepota Primary School	34	Gopinathpur M.S.K
14	Abhaynagar Prathamik Vidyalay	35	Netaji Vidyamandir High School
15	Abhaynagar Prathamik Vidyalay	36	Netaji Vidyamandir High School
16	Abhaynagar Shishu Kalyan Prathamik Vidyalay	37	Radhanagar Prathamik Vidyalay
17	Abhaynagar Shishu Kalyan Prathamik Vidyalay	38	Radhanagar Dakshinpara Primary School
18	Panchdara Paschimpara Prathamik Vidyalay	39	Krishnagar Prathamik Vidyalay
19	Panchdara Bakultala Primary School	40	Krishnagar Daspara S.S.K
20	Srinathpur Primary School	41	Palsunda Paschimpara Prathamik Vidyalay
21	Panchdara Purbapara Prathamik Vidyalay	42	Palsunda M.A. Smriti M.S.K

Contd....

## Polling Station Level Election Results

### Polling Station-wise Votes Secured by Overall Top Five Parties in Palashipara Assembly in Assembly Election (AE) under Krishnanagar Parliamentary Constituency in West Bengal (2016)

Number of Polling Station	Winner - Tapas Kumar Saha (AITC)	Runner-up - S.M.Sadi (CPM)	3rd - Bibhash Mandal (BJP)	4th - Monoj Ray (SHS)	5th - Batshobha Sekh (SUCI)	NOTA	Other	Total Votes Secured
36	337	337	123	17	8	21	13	856
37	254	195	34	6	3	9	7	508
38	569	447	19	13	4	21	16	1089
39	421	353	129	20	0	11	10	944
40	437	345	139	20	5	12	9	967
41	445	504	25	21	6	16	6	1023
42	291	300	17	14	80	9	13	724
43	387	402	15	15	64	6	6	895
44	381	467	22	18	76	9	11	984
45	269	174	16	13	63	5	11	551
46	335	149	81	8	1	6	5	585
47	325	207	32	15	4	5	5	593
48	237	279	24	21	7	13	5	586
49	273	334	1	7	6	8	8	637
50	184	288	9	11	2	3	8	505
51	273	431	19	8	131	11	3	876
52	262	306	22	18	197	8	11	824
53	198	432	15	25	152	11	17	850
54	400	338	36	26	152	4	15	971
55	196	144	12	10	183	2	8	555
56	229	348	13	13	75	5	7	690
57	427	345	160	17	6	18	15	988
58	415	412	123	8	3	16	5	982
59	415	459	64	18	0	12	17	985
60	346	187	7	7	3	5	4	559
61	395	314	7	9	5	2	3	735
62	246	181	5	4	2	3	4	445
63	468	391	12	24	6	8	4	913
64	335	329	131	17	6	8	13	839
65	423	345	82	17	6	16	13	902
66	289	393	67	13	3	16	8	789
67	456	422	18	27	5	11	13	952
68	439	376	17	15	2	0	8	857
69	418	413	31	19	4	10	6	901
70	460	351	10	5	1	1	3	831

Contd....

## Polling Station Level Election Results

**Winner, Runner-up and 3rd Party Position & Winning Margin According to Polling Stations in Palashipara Assembly in Assembly Election (AE) under Krishnanagar Parliamentary Constituency in West Bengal (2016)**

Polling Station Number	Winner Party	Winner Votes (%)	Runner-up Party	Runner-up Votes (%)	Winning Margin Votes (%)	Third Party	Third Party Votes (%)	Other Votes (%)
75	CPM	294 (62.29)	AITC	150 (31.78)	144 (30.51)	BJP	14 (2.97)	14 (2.97)
76	AITC	318 (50.72)	CPM	235 (37.48)	83 (13.24)	BJP	45 (7.18)	29 (4.63)
77	AITC	382 (46.53)	CPM	256 (31.18)	126 (15.35)	BJP	67 (8.16)	116 (14.13)
78	CPM	412 (44.35)	AITC	390 (41.98)	22 (2.37)	SUCI	68 (7.32)	59 (6.35)
79	CPM	362 (42.69)	AITC	303 (35.73)	59 (6.96)	BJP	95 (11.2)	88 (10.38)
80	AITC	217 (44.47)	CPM	176 (36.07)	41 (8.4)	BJP	74 (15.16)	21 (4.3)
81	CPM	228 (36.83)	AITC	196 (31.66)	32 (5.17)	BJP	129 (20.84)	66 (10.66)
82	AITC	376 (48.77)	CPM	346 (44.88)	30 (3.89)	SUCI	18 (2.33)	31 (4.02)
83	AITC	377 (51.29)	CPM	292 (39.73)	85 (11.56)	BJP	22 (2.99)	44 (5.99)
84	AITC	284 (47.65)	CPM	263 (44.13)	21 (3.52)	SUCI	15 (2.52)	34 (5.7)
85	CPM	247 (48.53)	AITC	211 (41.45)	36 (7.08)	SUCI	20 (3.93)	31 (6.09)
86	AITC	342 (50.82)	CPM	244 (36.26)	98 (14.56)	BJP	53 (7.88)	34 (5.05)
87	AITC	322 (52.87)	CPM	189 (31.03)	133 (21.84)	BJP	55 (9.03)	43 (7.06)
88	BJP	456 (45.19)	CPM	288 (28.54)	168 (16.65)	AITC	238 (23.59)	27 (2.68)
89	CPM	323 (46.61)	AITC	319 (46.03)	4 (0.58)	BJP	34 (4.91)	17 (2.45)
90	AITC	259 (46.58)	CPM	228 (41.01)	31 (5.57)	BJP	42 (7.55)	27 (4.86)
91	AITC	473 (48.22)	CPM	437 (44.55)	36 (3.67)	BJP	23 (2.34)	48 (4.89)
92	AITC	237 (49.17)	CPM	218 (45.23)	19 (3.94)	BJP	12 (2.49)	15 (3.11)
93	AITC	293 (48.43)	CPM	261 (43.14)	32 (5.29)	BJP	20 (3.31)	31 (5.12)
94	AITC	356 (45.64)	CPM	346 (44.36)	10 (1.28)	BJP	29 (3.72)	49 (6.28)
95	CPM	254 (41.23)	AITC	246 (39.94)	8 (1.29)	BJP	72 (11.69)	44 (7.14)
96	AITC	295 (49.33)	CPM	203 (33.95)	92 (15.38)	BJP	44 (7.36)	56 (9.36)
97	AITC	347 (45.6)	CPM	283 (37.19)	64 (8.41)	BJP	90 (11.83)	41 (5.39)
98	CPM	342 (46.91)	AITC	308 (42.25)	34 (4.66)	BJP	30 (4.12)	49 (6.72)
99	CPM	374 (56.5)	AITC	229 (34.59)	145 (21.91)	BJP	32 (4.83)	27 (4.08)
100	CPM	301 (49.26)	AITC	270 (44.19)	31 (5.07)	SHS	14 (2.29)	26 (4.26)
101	AITC	539 (48.78)	CPM	456 (41.27)	83 (7.51)	BJP	48 (4.34)	62 (5.61)
102	CPM	308 (34.57)	AITC	295 (33.11)	13 (1.46)	BJP	210 (23.57)	78 (8.75)
103	AITC	349 (35.08)	CPM	338 (33.97)	11 (1.11)	BJP	233 (23.42)	75 (7.54)
104	AITC	413 (54.13)	CPM	258 (33.81)	155 (20.32)	BJP	42 (5.5)	50 (6.55)
105	CPM	331 (42.17)	AITC	324 (41.27)	7 (0.9)	BJP	84 (10.7)	46 (5.86)
106	AITC	592 (54.97)	CPM	433 (40.2)	159 (14.77)	SHS	15 (1.39)	37 (3.44)
107	CPM	412 (46.92)	AITC	261 (29.73)	151 (17.19)	BJP	153 (17.43)	52 (5.92)
108	AITC	321 (47.35)	CPM	247 (36.43)	74 (10.92)	BJP	93 (13.72)	17 (2.51)
109	CPM	281 (46.45)	AITC	232 (38.35)	49 (8.1)	BJP	74 (12.23)	18 (2.98)
110	CPM	383 (45.43)	AITC	357 (42.35)	26 (3.08)	BJP	72 (8.54)	31 (3.68)
111	CPM	418 (46.24)	AITC	407 (45.02)	11 (1.22)	BJP	49 (5.42)	30 (3.32)

Contd....

## Socio-Economic Amenities - Rural

### Access to Education Facilities

Particulars	Number of Villages (% of Population)				
	Available	Not Available	If Not Available (Distance of Nearest Facility)		
			A	B	C
Govt. Primary School	68 (100)	2 (0)	0 (0)	0 (0)	0 (0)
Private Primary School	5 (13)	65 (87)	0 (0)	0 (0)	0 (0)
Govt. Middle School	36 (71)	34 (29)	26 (20)	2 (3)	0 (0)
Private Middle School	1 (1)	69 (99)	1 (1)	0 (0)	0 (0)
Govt. Secondary School	24 (54)	46 (46)	28 (29)	12 (9)	0 (0)
Private Secondary School	0 (0)	70 (100)	2 (2)	0 (0)	0 (0)
Govt. Senior Secondary School	18 (44)	52 (56)	28 (34)	16 (14)	2 (2)
Private Senior Secondary School	0 (0)	70 (100)	2 (2)	0 (0)	0 (0)
Govt. Arts and Science Degree College	0 (0)	70 (100)	0 (0)	17 (19)	50 (78)
Private Arts and Science Degree College	0 (0)	70 (100)	0 (0)	0 (0)	1 (1)
Govt. Engineering College	0 (0)	70 (100)	0 (0)	5 (8)	49 (64)
Private Engineering College	0 (0)	70 (100)	0 (0)	0 (0)	12 (19)
Govt. Medicine College	0 (0)	70 (100)	1 (0)	0 (0)	55 (83)
Private Medicine College	0 (0)	70 (100)	0 (0)	0 (0)	7 (9)
Govt. Management Institute	0 (0)	70 (100)	0 (0)	0 (0)	26 (38)
Private Management Institute	1 (5)	69 (95)	0 (0)	0 (0)	32 (43)
Govt. Polytechnic	0 (0)	70 (100)	0 (0)	0 (0)	60 (89)
Private Polytechnic	0 (0)	70 (100)	0 (0)	0 (0)	8 (9)
Govt. Vocational Training School/ITI	0 (0)	70 (100)	5 (11)	1 (3)	54 (75)
Private Vocational Training School/ITI	0 (0)	70 (100)	0 (0)	0 (0)	7 (8)
Govt. Non Formal Training Centre	0 (0)	70 (100)	0 (0)	0 (0)	33 (53)
Private Non Formal Training Centre	0 (0)	70 (100)	0 (0)	1 (1)	15 (19)
Govt. School For Disabled	1 (2)	69 (98)	0 (0)	0 (0)	25 (36)
Private School For Disabled	0 (0)	70 (100)	0 (0)	1 (1)	18 (28)
Government Others	5 (8)	65 (92)	0 (0)	0 (0)	0 (0)
Private Others	2 (9)	68 (91)	0 (0)	0 (0)	0 (0)

Note : Distance A : Less than 5 km; B : Between 5-10 km; C : 10+ km.; Source : Data Analysis is based on 2011 Census.

## DISCLAIMER

The Terms of Use and Disclaimer of Datanet India Private Limited (hereinafter referred to as "Datanet") for use of this analysis report of **Palashipara Assembly Constituency (Palashipara Vidhan Sabha)** :-

1. **Assembly Factbook™** is a Registered Trade Mark owned by Datanet.
2. All the maps are sketched and graphical representation only and have not been drawn to the scale and also not to represent the actual geographical area or boundary of the unit.
3. The data for the aforesaid analysis is based on authentic sources and has been culled from the various publications of Census, CSO and NSSO for district and block level data, various central and state government departments, Central & State Elections Commissions and the concerned Returning Officers' releases, Electoral Rolls, Election results and allied publications, internal assessment, surveys, estimates and analysis. Therefore, certain adjustment of data at micro level may have been done to arrive closer to the macro data.
4. Data have been provided on an "As Is" and "As AVAILABLE" basis
5. The colours shown in the maps or diagram and charts of a particular party, alliance or AC are indicative and do not represent them.
6. This publication which includes maps, sheets, graphs and data would be the property under copyright of Datanet only. The user may use these for its internal study, analysis and research purposes. It's public display, re-selling or any commercial uses by the user are not allowed.
7. Datanet has taken due care and caution in compilation and processing of data and allied information, but does not guarantee the accuracy, adequacy or completeness of any information/analysis and will be not responsible for any errors or omissions or for the results obtained from the use of such information/analysis.
8. All the contents for the publication have been culled from various authentic sources and Datanet reasonably believes such sources to be reliable, but does not make any representations, express or implied as to the accuracy or fitness of use of such information. The information or contents of the information/analysis do not constitute advice and should not be relied upon in making (or refraining from making) any decision. Any reliance placed upon the information provided by Datanet is the sole responsibility and strictly at the user's risk.
9. In no event will Datanet be liable for any damages (including, without limitation, damages for loss of business projects, or loss of profits) arising in contract, tort or otherwise from the use of or inability to use any of its contents, or from any action taken (or refrained from being taken) as a result of using the analysis or any of its contents. Datanet its directors, owners, editors, officials, employees, distributor and agents or any associate will not be liable for any errors in the information contained or any consequences arising from the use of the contents of the provided information/analysis.
10. If any provision of these terms and conditions is held invalid or illegal or unenforceable for any reason by any court of competent jurisdiction, such provision shall be severed and the remainder of provisions of the terms and conditions shall continue in full force and effect as if the Term of Use had been executed with the invalid, illegal or unenforceable provision eliminated.
11. If there are any discrepancies in the information provided, please bring it to attention of Datanet for suitable rectification measures.

**Buy Online This Complete Book At**  
**Datanet India eBooks Store**

[www.indiastatpublications.com](http://www.indiastatpublications.com)

or go directly at

[http://www.indiastatpublications.com/  
Assembly\\_factbook/West\\_Bengal/Krishnanagar/ Palashipara](http://www.indiastatpublications.com/Assembly_factbook/West_Bengal/Krishnanagar/Palashipara)

 **india**stat**elections**

