



West Bengal

Assembly Factbook™

Tehatta Assembly Constituency



Key Electoral Data of Tehatta
Assembly Constituency (Vidhan Sabha)

West Bengal
Assembly FactbookTM
Tehatta Assembly Constituency



Tehatta Vidhan Sabha

Editor & Director

Dr. R.K. Thukral

Research Editor

Dr. Shafeeq Rahman

Compiled, Researched and Published by Datanet India Pvt. Ltd.

D-100, 1st Floor,

Okhla Industrial Area, Phase-I,
New Delhi- 110020.

Ph.: 91-11- 43580781-84

Email : support@indiastatpublications.com

Website : www.indiastatelections.com

Online Book Store :

www.indiastatpublications.com

Report No. : AFB/WB-078-0125

ISBN : 978-93-5293-826-1

First Edition : January, 2018

Eighth Updated Edition : January, 2025

Price : Rs. 11500/-

US\$ 310

© Datanet India Pvt. Ltd.

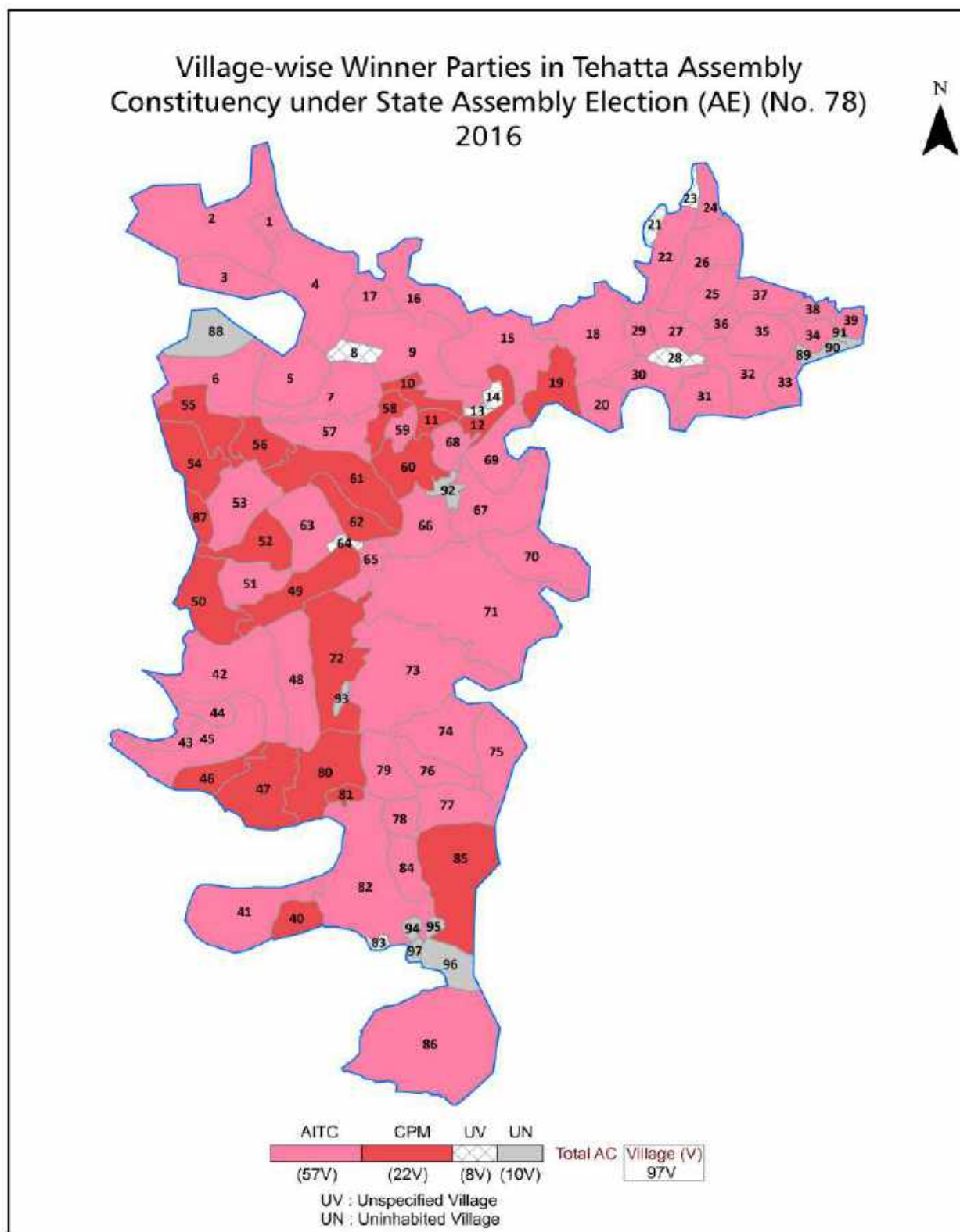
All rights reserved. No part of this book may be reproduced, stored in a retrieval system or transmitted in any form or by any means, mechanical photocopying, photographing, scanning, recording or otherwise without the prior written permission of the publisher. Please refer to Disclaimer at page no. 159 for the use of this publication.

Printed in India

Contents

No.	Particulars	Page No.
	Introduction	
1	Assembly Constituency - (Vidhan Sabha) at a Glance Features of Assembly as per Delimitation Commission of India (2008)	1-2
	Location and Political Maps	
2	Location Map Boundaries of Assembly Constituency - (Vidhan Sabha) in District Boundaries of Assembly Constituency under Parliamentary Constituency - (Lok Sabha) Village-wise Winner Parties- 2024, 2021, 2019, 2016, 2014, 2011 and 2009	3-10
	Administrative Setup (2011)	
3	District Sub-district Towns Villages Inhabited Villages Uninhabited Villages Village Panchayat Intermediate Panchayat	11-16
	Demographics (2011)	
4	Population Households Rural/Urban Population Villages by Population Size Sex Ratio (Total & 0-6 Years) Religious Population Social Population Literacy Rate	17-18
	Electoral Features	
5	Important Dates of Last Elections Held Electors by Gender Service Electors Voters Voters Turnout Polling Stations & Average Number of Electors per Polling Station Electors by Age Group Present Elected Representatives	19-24
	Historical Summary Election Results	
6	Vote Share of Major Parties Winning Margin (Number & Percentage) Polarity of Parties Summary Result of Assembly Segment of Parliamentary Elections 2024, 2019, 2014 and 2009 Summary Result of Assembly Elections 2021, 2016 and 2011	25-34
	Polling Station Level Election Results	
7	Name and Number of Polling Station 2024, 2021, 2019, 2016, 2014, 2011 and 2009 Polling Station-wise Electors, Voters & Voters Turnout 2024, 2021, 2019, 2016, 2014, 2011 and 2009 Polling Station wise Elections Results 2024, 2021, 2019, 2016, 2014, 2011 and 2009	35-139
	Share of Assembly Constituency	
8	Share of Assembly Constituency - (Vidhan Sabha) in State, District and Parliamentary Constituency - (Lok Sabha)	140
	Socio-Economic Amenities (2011)	
9	Access to Administrative Units Agricultural, Manufacturing and Industrial Commodities Demographic Indicators Education Health & Manpower Drinking Water Supply Sanitation Entertainment and Recreations Infrastructure Power Food Allocation Distribution and Marketing of Agriculture Commodities Infrastructure Transport and Road Infrastructure Communication Banking and Financial Services Land Use Irrigation Source	142-156
10	Abbreviation & Sources	157-158
11	Disclaimer	159

Location & Political Map



Administrative Setup

List of Village Panchayat & Intermediate Panchayat (Block) Name - 2011

Village Name	Village Panchayat Name	Intermediate Panchayat Name
Audia	Dighal Kandi	Karimpur - II
Aztullanagar	Chhitka	Tehatta - I
Bagadoba	Chhitka	Tehatta - I
Bagakhali	Natna	Tehatta - I
Bagdanga	Dighal Kandi	Karimpur - II
Bahadurpur	Kanainagar	Tehatta - I
Baksipur	Shyamnagar	Tehatta - I
Balarampur	Kanainagar	Tehatta - I
Baruipota	Dighal Kandi	Karimpur - II
Betai	Chanduria-I	Tehatta - I
Betai Jitpur	Betai-II	Tehatta - I
Bhabanipur	Shyamnagar	Tehatta - I
Bhatpara	Batai-I	Tehatta - I
Binodnagar	Kanainagar	Tehatta - I
Chak Chilakhali	Kanainagar	Tehatta - I
Chak Gandharajpur	Dighal Kandi	Karimpur - II
Chak Hatishala	Nandanpur	Karimpur - II
Chak Jaliapara	Raghunathpur	Tehatta - I
Chandpur	Dighal Kandi	Karimpur - II
Char Ajlampur	Natidanga-I	Karimpur - II
Char Brindabanpur	Narayanpur-II	Karimpur - II
Char Mirza Nagar	Natidanga-I	Karimpur - II
Char Nazirpur	Natidanga-II	Karimpur - II
Chhatina	Natna	Tehatta - I
Chhitka	Chhitka	Tehatta - I
Chilakhali	Shyamnagar	Tehatta - I
Dakshin Gopalpur	Nandanpur	Karimpur - II
Dakshin Krishnapur	Dighal Kandi	Karimpur - II
Dharar	Dighal Kandi	Karimpur - II

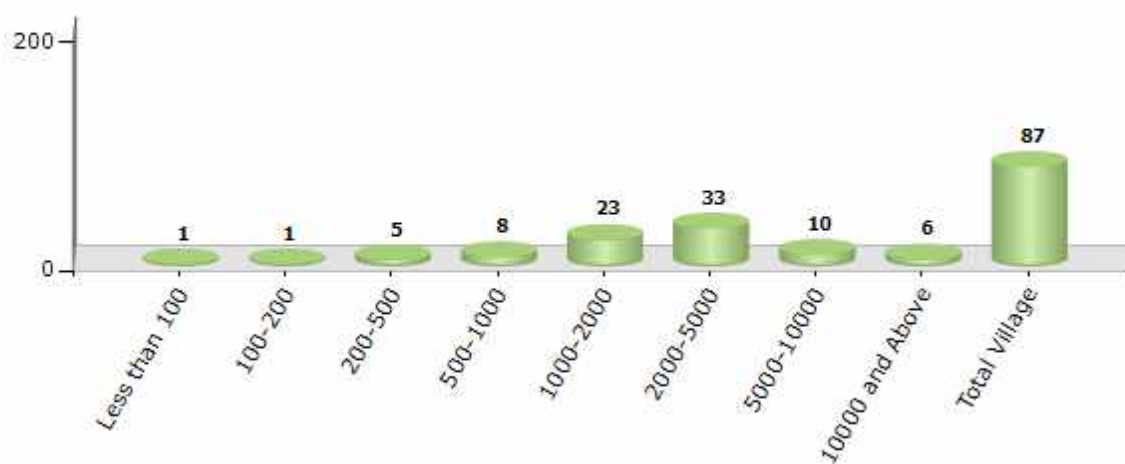
Contd....

Demographics

Number of Villages by Population Size - 2011

Less than 100	100-200	200-500	500-1000	1000-2000	2000-5000	5000-10000	10000 and Above	Total Village
1	1	5	8	23	33	10	6	87

Number of Villages by Population Size - 2011



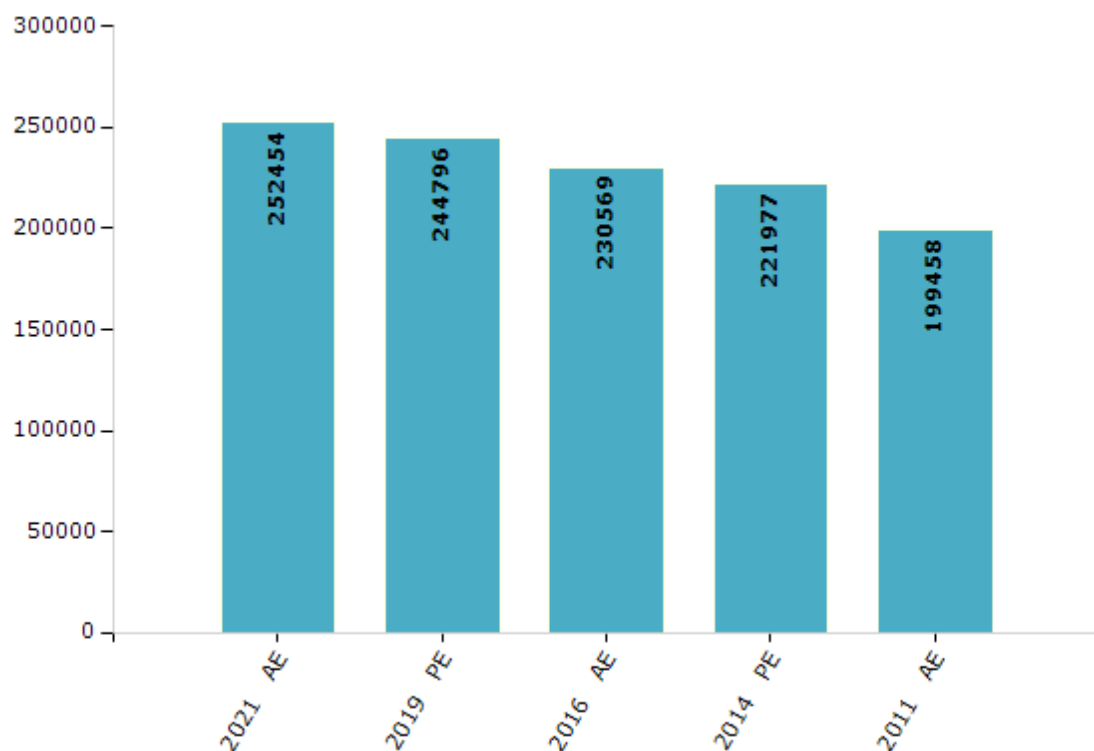
Electoral Features

Electors by Male & Female

Year	Male	Female	Others	Total
2021 AE	130981	121471	2	252454
2019 PE	127389	117404	3	244796
2016 AE	120001	110567	1	230569
2014 PE	116127	105849	1	221977
2011 AE	104950	94508	0	199458
2009 PE	-	-	-	-
2006 AE	-	-	-	-
2004 PE	-	-	-	-
2001 AE	-	-	-	-
1999 PE	-	-	-	-
1996 AE	-	-	-	-

Year	Male	Female	Others	Total
1991 AE	-	-	-	-
1987 AE	-	-	-	-
1982 AE	-	-	-	-
1977 AE	-	-	-	-
1972 AE	-	-	-	-
1971 AE	-	-	-	-
1969 AE	-	-	-	-
1967 AE	-	-	-	-
1962 AE	-	-	-	-
1957 AE	-	-	-	-
1952 AE	-	-	-	-

Number of Electors



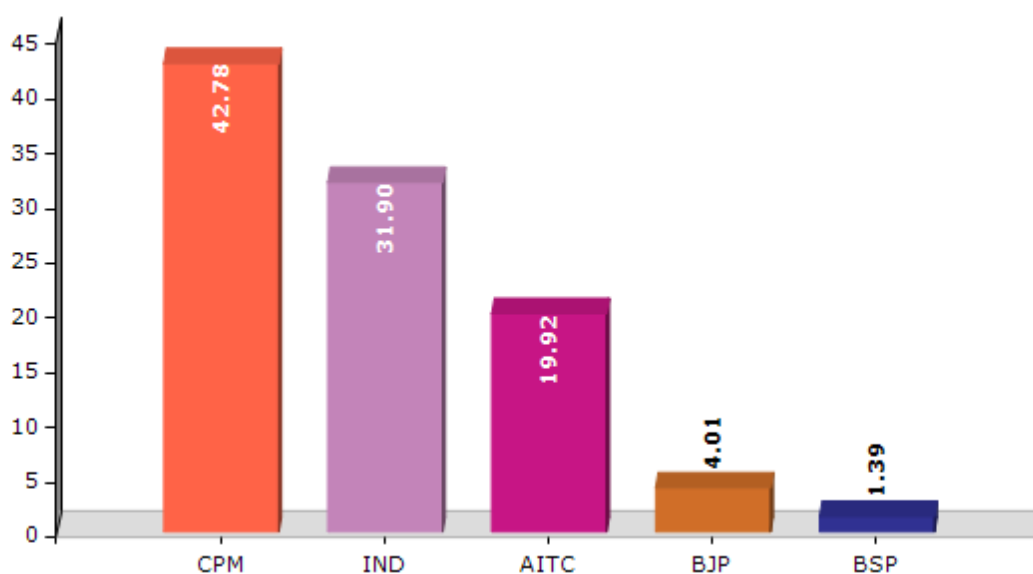
Note : AE : Assembly Election, PE : Assembly Segment of Parliamentary Election

Historical Summary Election Results

Summary Result of Assembly Election - 2011

Candidate Name	Party	Votes	Votes %
Ranjit Kumar Mandal	CPM	75445	42.78
Tapas Kumar Saha	IND	56248	31.9
Gouri Sankar Dutta	AITC	35127	19.92
Ashutosh Paul	BJP	7067	4.01
Tapan Bala	BSP	2458	1.39

Votes Percentage of Top Parties - 2011



Polling Station Level Election Results

Number and Name of Polling Stations (PS) (2016)

Number of Polling Stations	Name of Polling Stations	Number of Polling Stations	Name of Polling Stations
1	Farasdanga Pry. School	22	Gopalnagar High Madrasa
2	Fajilnagar Uttar Primary School	23	Beltalapara Primary School
3	Fajilnagar Uttar Primary School	24	Topla Daspara Ssk
4	Fajilnagar High School	25	Paranpur Primary School
5	Fajilnagar High School	26	Paranpur Primary School
6	Piyarpur Primary School	27	Ajlampur Primary School
7	Piyarpur Primary School	28	Ajlampur Primary School
8	Fajilnagar Dakshin Primary School	29	Sadipur Primary School
9	Fajilnagar Dakshin Primary School	30	Sadipur High School
10	Lalnagar G.S. Primary School	31	Haitapara Primary School
11	Lalnagar G.S. Primary School	32	Narayanpur-2 G.P. Office
12	Fajilnagar Rafatulla Smriti Primary School	33	Topla Primary School
13	Fajilnagar Rafatulla Smriti Primary School	34	Topla Primary School
14	Barikapara Primary School	35	Topla Primary School
15	Barikapara Primary School	36	Kishorpur Haldarpara Primary School
16	Narayanpur Primary School(Bazar)	37	Kishorpur Haldarpara Primary School
17	Narayanpur Primary School(Bazar)	38	Kishorpur Primary School
18	Narayanpur High School	39	Kishorpur Primary School
19	Narayanpur High School	40	Ramnagar Primary School
20	Gopalnagar Primary School	41	Ramnagar Primary School
21	Gopalnagar High Madrasa	42	Ratanpur Primary School

Contd....

Polling Station Level Election Results

Polling Station-wise Votes Secured by Overall Top Five Parties in Tehatta Assembly in Assembly Election (AE) under Krishnanagar Parliamentary Constituency in West Bengal (2016)

Number of Polling Station	Winner - Dutta Gouri Sankar (AITC)	Runner-up - Ranjit Kumar Mandal (CPM)	3rd - Arjun Kumar Biswas (BJP)	4th - Arabinda Biswas (BSP)	5th - Sherful Ansary (SUCI)	NOTA	Other	Total Votes Secured
36	484	500	98	8	5	6	0	1101
37	394	66	16	3	3	4	0	486
38	361	262	34	7	2	6	0	672
39	265	348	28	8	4	1	0	654
40	322	315	32	5	13	4	0	691
41	493	355	36	5	4	9	0	902
42	380	325	43	10	3	2	0	763
43	516	271	115	8	13	0	0	923
44	411	139	12	5	2	5	0	574
45	402	310	30	7	6	9	0	764
46	369	315	80	5	4	3	0	776
47	273	303	120	5	6	4	0	711
48	228	242	46	7	5	8	0	536
49	332	300	71	4	0	1	0	708
50	318	287	155	7	2	2	0	771
51	211	473	222	7	3	11	0	927
52	287	310	66	6	0	5	0	674
53	224	324	138	15	0	5	0	706
54	268	264	53	1	3	0	0	589
55	302	177	72	3	2	2	0	558
56	255	322	95	3	4	2	0	681
57	284	515	198	19	9	8	0	1033
58	470	434	68	15	5	4	0	996
59	476	169	77	3	1	4	0	730
60	493	373	71	5	1	8	0	951
61	170	159	226	7	3	2	0	567
62	287	185	74	7	2	4	0	559
63	355	349	53	3	2	6	0	768
64	345	206	89	11	3	16	0	670
65	342	246	49	7	7	7	0	658
66	475	176	14	8	0	5	0	678
67	569	323	12	3	4	8	0	919
68	421	172	31	10	2	7	0	643
69	515	167	45	13	2	8	0	750
70	357	302	106	9	7	15	0	796

Contd....

Polling Station Level Election Results

Winner, Runner-up and 3rd Party Position & Winning Margin According to Polling Stations in Tehatta Assembly in Assembly Election (AE) under Krishnanagar Parliamentary Constituency in West Bengal (2016)

Polling Station Number	Winner Party	Winner Votes (%)	Runner-up Party	Runner-up Votes (%)	Winning Margin Votes (%)	Third Party	Third Party Votes (%)	Other Votes (%)
75	AITC	321 (68.44)	CPM	83 (17.7)	238 (50.74)	BJP	59 (12.58)	6 (1.28)
76	AITC	564 (56.63)	CPM	251 (25.2)	313 (31.43)	BJP	157 (15.76)	24 (2.41)
77	AITC	258 (44.48)	CPM	208 (35.86)	50 (8.62)	BJP	111 (19.14)	3 (0.52)
78	CPM	186 (45.81)	AITC	134 (33)	52 (12.81)	BJP	83 (20.44)	3 (0.74)
79	AITC	494 (68.71)	CPM	152 (21.14)	342 (47.57)	BJP	60 (8.34)	13 (1.81)
80	AITC	251 (60.48)	CPM	153 (36.87)	98 (23.61)	BJP	5 (1.2)	6 (1.45)
81	AITC	280 (54.37)	CPM	127 (24.66)	153 (29.71)	BJP	90 (17.48)	18 (3.5)
82	AITC	194 (56.73)	CPM	83 (24.27)	111 (32.46)	BJP	58 (16.96)	7 (2.05)
83	AITC	205 (58.91)	CPM	137 (39.37)	68 (19.54)	SUCI	3 (0.86)	3 (0.86)
84	AITC	484 (53.72)	CPM	391 (43.4)	93 (10.32)	SUCI	8 (0.89)	18 (2)
85	AITC	484 (61.5)	CPM	265 (33.67)	219 (27.83)	BJP	23 (2.92)	15 (1.91)
86	AITC	572 (67.06)	CPM	247 (28.96)	325 (38.1)	BJP	19 (2.23)	15 (1.76)
87	AITC	445 (55.63)	CPM	319 (39.88)	126 (15.75)	BJP	24 (3)	12 (1.5)
88	AITC	318 (62.48)	CPM	157 (30.84)	161 (31.64)	BJP	31 (6.09)	3 (0.59)
89	AITC	421 (48.5)	CPM	330 (38.02)	91 (10.48)	BJP	106 (12.21)	11 (1.27)
90	BJP	150 (41.32)	AITC	116 (31.96)	34 (9.36)	CPM	91 (25.07)	6 (1.65)
91	BJP	208 (33.17)	AITC	202 (32.22)	6 (0.95)	CPM	196 (31.26)	21 (3.35)
92	AITC	397 (49.01)	CPM	261 (32.22)	136 (16.79)	BJP	142 (17.53)	10 (1.23)
93	AITC	291 (59.27)	BJP	93 (18.94)	198 (40.33)	CPM	91 (18.53)	16 (3.26)
94	CPM	428 (48.91)	AITC	258 (29.49)	170 (19.42)	BJP	174 (19.89)	15 (1.71)
95	AITC	412 (52.62)	CPM	332 (42.4)	80 (10.22)	BJP	18 (2.3)	21 (2.68)
96	CPM	409 (54.53)	AITC	297 (39.6)	112 (14.93)	BJP	34 (4.53)	10 (1.33)
97	AITC	516 (57.72)	CPM	286 (31.99)	230 (25.73)	BJP	76 (8.5)	16 (1.79)
98	CPM	201 (48.32)	AITC	147 (35.34)	54 (12.98)	BJP	59 (14.18)	9 (2.16)
99	AITC	317 (48.4)	CPM	281 (42.9)	36 (5.5)	BJP	51 (7.79)	6 (0.92)
100	CPM	271 (42.95)	BJP	204 (32.33)	67 (10.62)	AITC	144 (22.82)	12 (1.9)
101	AITC	254 (44.8)	CPM	202 (35.63)	52 (9.17)	BJP	97 (17.11)	14 (2.47)
102	CPM	405 (52.39)	AITC	277 (35.83)	128 (16.56)	BJP	65 (8.41)	26 (3.36)
103	CPM	331 (45.28)	AITC	290 (39.67)	41 (5.61)	BJP	98 (13.41)	12 (1.64)
104	CPM	424 (47.53)	AITC	367 (41.14)	57 (6.39)	BJP	84 (9.42)	17 (1.91)
105	CPM	545 (48.75)	AITC	536 (47.94)	9 (0.81)	BJP	15 (1.34)	22 (1.97)
106	CPM	450 (44.69)	AITC	447 (44.39)	3 (0.3)	BJP	81 (8.04)	29 (2.88)
107	CPM	321 (41.53)	AITC	258 (33.38)	63 (8.15)	BJP	170 (21.99)	24 (3.1)
108	AITC	355 (54.45)	CPM	245 (37.58)	110 (16.87)	BJP	43 (6.6)	9 (1.38)
109	AITC	353 (60.24)	CPM	185 (31.57)	168 (28.67)	BJP	36 (6.14)	12 (2.05)
110	AITC	332 (46.24)	CPM	307 (42.76)	25 (3.48)	BJP	58 (8.08)	21 (2.92)
111	AITC	373 (44.62)	CPM	365 (43.66)	8 (0.96)	BJP	68 (8.13)	30 (3.59)

Contd....

Socio-Economic Amenities - Rural

Access to Education Facilities

Particulars	Number of Villages (% of Population)				
	Available	Not Available	If Not Available (Distance of Nearest Facility)		
			A	B	C
Govt. Primary School	81 (99)	6 (1)	0 (0)	0 (0)	0 (0)
Private Primary School	6 (21)	81 (79)	0 (0)	0 (0)	0 (0)
Govt. Middle School	42 (73)	45 (27)	37 (22)	3 (2)	1 (1)
Private Middle School	2 (10)	85 (90)	0 (0)	0 (0)	0 (0)
Govt. Secondary School	22 (46)	65 (54)	52 (39)	5 (8)	1 (1)
Private Secondary School	2 (10)	85 (90)	1 (2)	0 (0)	0 (0)
Govt. Senior Secondary School	17 (38)	70 (62)	49 (40)	12 (14)	1 (1)
Private Senior Secondary School	3 (16)	84 (84)	1 (2)	0 (0)	0 (0)
Govt. Arts and Science Degree College	1 (7)	86 (93)	5 (6)	28 (31)	46 (48)
Private Arts and Science Degree College	0 (0)	87 (100)	0 (0)	0 (0)	2 (1)
Govt. Engineering College	0 (0)	87 (100)	0 (0)	0 (0)	32 (37)
Private Engineering College	0 (0)	87 (100)	0 (0)	1 (1)	21 (31)
Govt. Medicine College	0 (0)	87 (100)	0 (0)	0 (0)	50 (66)
Private Medicine College	0 (0)	87 (100)	0 (0)	0 (0)	3 (2)
Govt. Management Institute	0 (0)	87 (100)	0 (0)	0 (0)	34 (44)
Private Management Institute	0 (0)	87 (100)	0 (0)	0 (0)	14 (17)
Govt. Polytechnic	0 (0)	87 (100)	0 (0)	0 (0)	54 (61)
Private Polytechnic	0 (0)	87 (100)	0 (0)	0 (0)	2 (3)
Govt. Vocational Training School/ITI	1 (7)	86 (93)	3 (3)	2 (2)	42 (46)
Private Vocational Training School/ITI	1 (7)	86 (93)	0 (0)	0 (0)	5 (4)
Govt. Non Formal Training Centre	0 (0)	87 (100)	0 (0)	1 (2)	9 (20)
Private Non Formal Training Centre	0 (0)	87 (100)	1 (2)	2 (2)	8 (3)
Govt. School For Disabled	0 (0)	87 (100)	1 (0)	2 (2)	22 (28)
Private School For Disabled	0 (0)	87 (100)	0 (0)	5 (5)	6 (10)
Government Others	0 (0)	87 (100)	0 (0)	0 (0)	0 (0)
Private Others	1 (2)	86 (98)	0 (0)	0 (0)	0 (0)

Note : Distance A : Less than 5 km; B : Between 5-10 km; C : 10+ km.; Source : Data Analysis is based on 2011 Census.

DISCLAIMER

The Terms of Use and Disclaimer of Datanet India Private Limited (hereinafter referred to as "Datanet") for use of this analysis report of **Tehatta Assembly Constituency (Tehatta Vidhan Sabha)** :-

1. **Assembly Factbook™** is a Registered Trade Mark owned by Datanet.
2. All the maps are sketched and graphical representation only and have not been drawn to the scale and also not to represent the actual geographical area or boundary of the unit.
3. The data for the aforesaid analysis is based on authentic sources and has been culled from the various publications of Census, CSO and NSSO for district and block level data, various central and state government departments, Central & State Elections Commissions and the concerned Returning Officers' releases, Electoral Rolls, Election results and allied publications, internal assessment, surveys, estimates and analysis. Therefore, certain adjustment of data at micro level may have been done to arrive closer to the macro data.
4. Data have been provided on an "As Is" and "As AVAILABLE" basis
5. The colours shown in the maps or diagram and charts of a particular party, alliance or AC are indicative and do not represent them.
6. This publication which includes maps, sheets, graphs and data would be the property under copyright of Datanet only. The user may use these for its internal study, analysis and research purposes. It's public display, re-selling or any commercial uses by the user are not allowed.
7. Datanet has taken due care and caution in compilation and processing of data and allied information, but does not guarantee the accuracy, adequacy or completeness of any information/analysis and will be not responsible for any errors or omissions or for the results obtained from the use of such information/analysis.
8. All the contents for the publication have been culled from various authentic sources and Datanet reasonably believes such sources to be reliable, but does not make any representations, express or implied as to the accuracy or fitness of use of such information. The information or contents of the information/analysis do not constitute advice and should not be relied upon in making (or refraining from making) any decision. Any reliance placed upon the information provided by Datanet is the sole responsibility and strictly at the user's risk.
9. In no event will Datanet be liable for any damages (including, without limitation, damages for loss of business projects, or loss of profits) arising in contract, tort or otherwise from the use of or inability to use any of its contents, or from any action taken (or refrained from being taken) as a result of using the analysis or any of its contents. Datanet its directors, owners, editors, officials, employees, distributor and agents or any associate will not be liable for any errors in the information contained or any consequences arising from the use of the contents of the provided information/analysis.
10. If any provision of these terms and conditions is held invalid or illegal or unenforceable for any reason by any court of competent jurisdiction, such provision shall be severed and the remainder of provisions of the terms and conditions shall continue in full force and effect as if the Term of Use had been executed with the invalid, illegal or unenforceable provision eliminated.
11. If there are any discrepancies in the information provided, please bring it to attention of Datanet for suitable rectification measures.

Buy Online This Complete Book At
Datanet India eBooks Store

www.indiastatpublications.com

or go directly at

[http://www.indiastatpublications.com/
Assembly_factbook/West_Bengal/Krishnanagar/ Tehatta](http://www.indiastatpublications.com/Assembly_factbook/West_Bengal/Krishnanagar/Tehatta)

 **indiaSTAT**elections

