



West Bengal

# Assembly Factbook™

Baishnabnagar Assembly Constituency

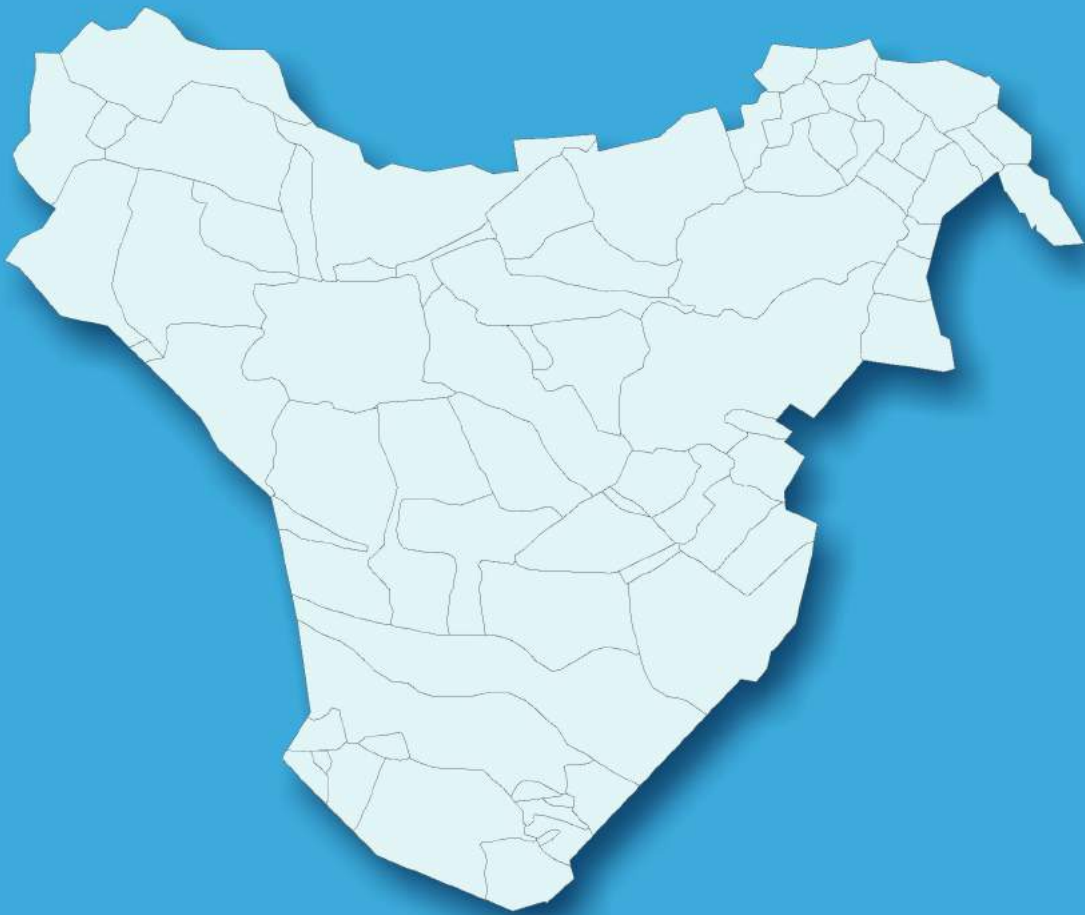


Key Electoral Data of Baishnabnagar  
Assembly Constituency (Vidhan Sabha)

West Bengal

# **Assembly Factbook™**

Baishnabnagar Assembly Constituency



Baishnabnagar Vidhan Sabha

## **Editor & Director**

Dr. R.K. Thukral

## **Research Editor**

Dr. Shafeeq Rahman

## **Compiled, Researched and Published by Datanet India Pvt. Ltd.**

D-100, 1st Floor,

Okhla Industrial Area, Phase-I,  
New Delhi- 110020.

Ph.: 91-11- 43580781-84

Email : support@indiastatpublications.com

Website : www.indiastatelections.com

## **Online Book Store :**

www.indiastatpublications.com

**Report No. :** AFB/WB-054-0125

**ISBN :** 978-93-5293-570-3

**First Edition :** January, 2018

**Eighth Updated Edition :** January, 2025

**Price :** Rs. 11500/-

US\$ 310

**© Datanet India Pvt. Ltd.**

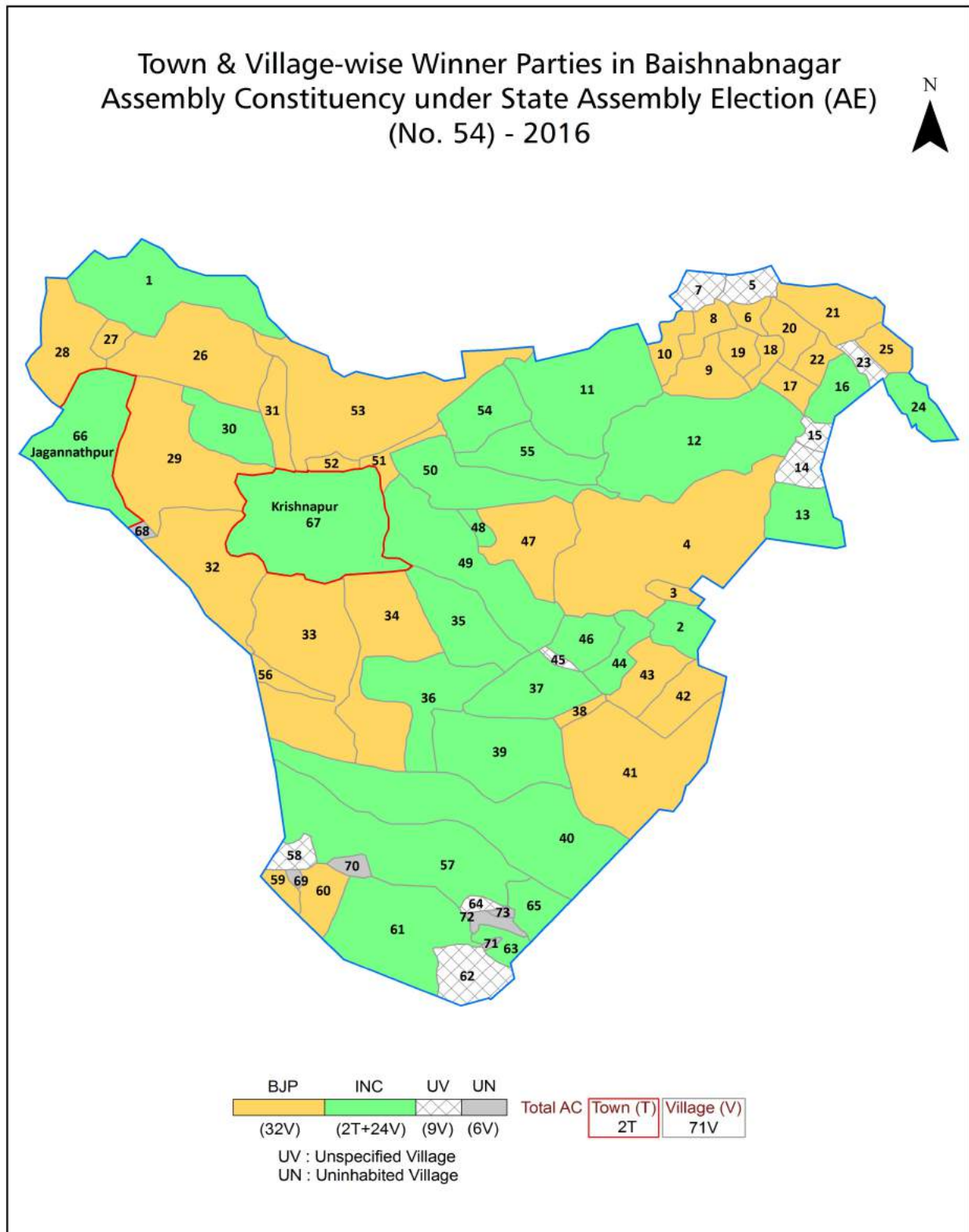
All rights reserved. No part of this book may be reproduced, stored in a retrieval system or transmitted in any form or by any means, mechanical photocopying, photographing, scanning, recording or otherwise without the prior written permission of the publisher. Please refer to Disclaimer at page no. 143 for the use of this publication.

Printed in India

## Contents

No.	Particulars	Page No.
	<b>Introduction</b>	
1	Assembly Constituency - (Vidhan Sabha) at a Glance   Features of Assembly as per Delimitation Commission of India (2008)	1-2
	<b>Location and Political Maps</b>	
2	Location Map   Boundaries of Assembly Constituency - (Vidhan Sabha) in District   Boundaries of Assembly Constituency under Parliamentary Constituency - (Lok Sabha)   Town & Village-wise Winner Parties- 2024, 2021, 2019, 2016, 2014, 2011 and 2009	3-10
	<b>Administrative Setup (2011)</b>	
3	District   Sub-district   Towns   Villages   Inhabited Villages   Uninhabited Villages   Village Panchayat   Intermediate Panchayat	11-15
	<b>Demographics (2011)</b>	
4	Population   Households   Rural/Urban Population   Towns and Villages by Population Size   Sex Ratio (Total & 0-6 Years)   Religious Population   Social Population   Literacy Rate	16-17
	<b>Electoral Features</b>	
5	Important Dates of Last Elections Held   Electors by Gender   Service Electors   Voters   Voters Turnout   Polling Stations & Average Number of Electors per Polling Station   Electors by Age Group   Present Elected Representatives	18-23
	<b>Historical Summary Election Results</b>	
6	Vote Share of Major Parties   Winning Margin (Number & Percentage)   Polarity of Parties   Summary Result of Assembly Segment of Parliamentary Elections 2024, 2019, 2014 and 2009   Summary Result of Assembly Elections 2021, 2016 and 2011	24-33
	<b>Polling Station Level Election Results</b>	
7	Name and Number of Polling Station 2024, 2021, 2019, 2016, 2014, 2011 and 2009   Polling Station-wise Electors, Voters & Voters Turnout 2024, 2021, 2019, 2016, 2014, 2011 and 2009   Polling Station wise Elections Results 2024, 2021, 2019, 2016, 2014, 2011 and 2009	34-123
	<b>Share of Assembly Constituency</b>	
8	Share of Assembly Constituency - (Vidhan Sabha) in State, District and Parliamentary Constituency - (Lok Sabha)	124
	<b>Socio-Economic Amenities (2011)</b>	
9	Access to Administrative Units   Agricultural, Manufacturing and Industrial Commodities   Demographic Indicators   Education   Health & Manpower   Drinking Water Supply   Sanitation   Entertainment and Recreations Infrastructure   Power   Food Allocation Distribution and Marketing of Agriculture Commodities Infrastructure   Transport and Road Infrastructure   Communication   Banking and Financial Services   Land Use   Irrigation Source	126-140
10	<b>Abbreviation &amp; Sources</b>	141-142
11	<b>Disclaimer</b>	143

## Location & Political Map



## Administrative Setup

### List of Village Panchayat & Intermediate Panchayat (Block) Name - 2011

Village Name	Village Panchayat Name	Intermediate Panchayat Name
Akanda Baria	Akandabaria	Kaliachak - III
Babupur	Beernagar-I	Kaliachak - III
Bairbona	Akandabaria	Kaliachak - III
Baishnabnagar	Beernagar-I	Kaliachak - III
Bakhrabad	Bakhrabad	Kaliachak - III
Bedrabad	Bedrabad	Kaliachak - III
Bhagabanpur	Bhagabanpur	Kaliachak - III
Bholaichak	Sahabajpur	Kaliachak - III
Chain Para	Kumbhira	Kaliachak - III
Chak Bahadurpur	Krishnapur	Kaliachak - III
Chak Domai	Sahabajpur	Kaliachak - III
Chak Mailpur	Golapganj	Kaliachak - III
Chak Seherdi	Bedrabad	Kaliachak - III
Chak Seherdi	Bhagabanpur	Kaliachak - III
Chaklalu	Akandabaria	Kaliachak - III
Chari Anantapur	Charianantapur	Kaliachak - III
Dakshin Chandpur	Golapganj	Kaliachak - III
Dariapur	Bedrabad	Kaliachak - III
Debidaspur	Krishnapur	Kaliachak - III
Deonapur	Bakhrabad	Kaliachak - III
Fatepur	Akandabaria	Kaliachak - III
Golapganj	Golapganj	Kaliachak - III
Gopalpur	Sahabanchak	Kaliachak - III
Hadinagar	Kumbhira	Kaliachak - III
Jayenpur	Kumbhira	Kaliachak - III
Jote Kashi	Pardeonapur-Sovapur	Kaliachak - III
Kalinagar	Golapganj	Kaliachak - III
Kasimchak	Sahabajpur	Kaliachak - III
Kazichak	Akandabaria	Kaliachak - III

Contd....

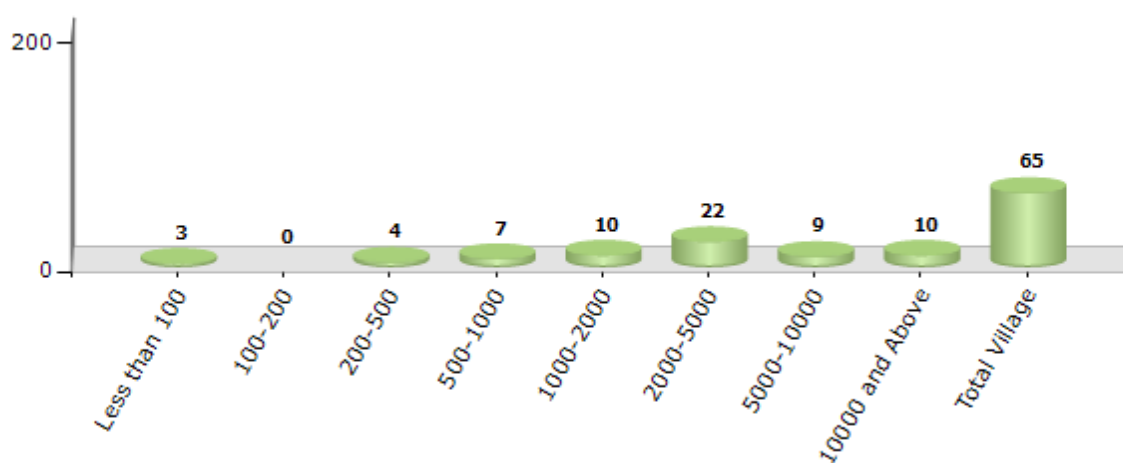


## Demographics

### Number of Villages by Population Size - 2011

Less than 100	100-200	200-500	500-1000	1000-2000	2000-5000	5000-10000	10000 and Above	Total Village
3	0	4	7	10	22	9	10	65

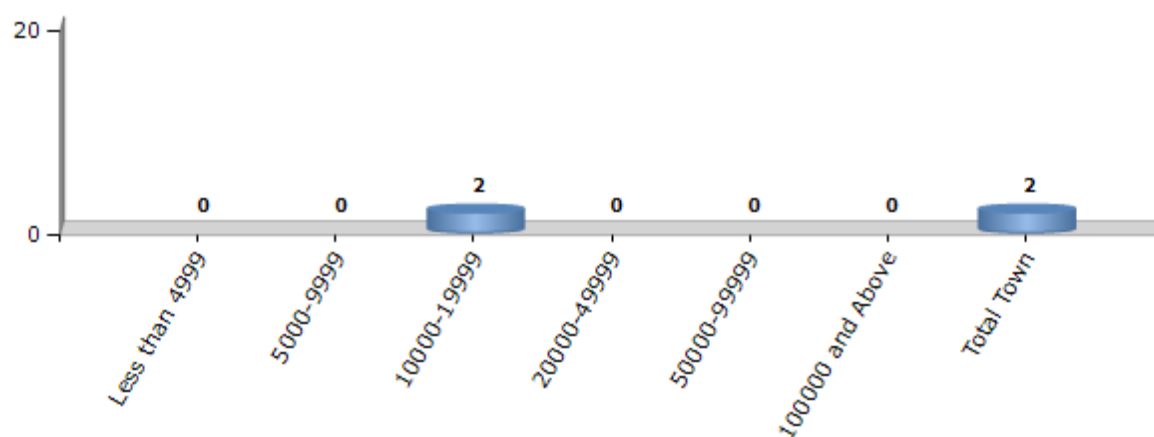
Number of Villages by Population Size - 2011



### Number of Towns by Population Size - 2011

Less than 4999	5000-9999	10000-19999	20000-49999	50000-99999	100000 and Above	Total Town
0	0	2	0	0	0	2

Number of Towns by Population Size - 2011



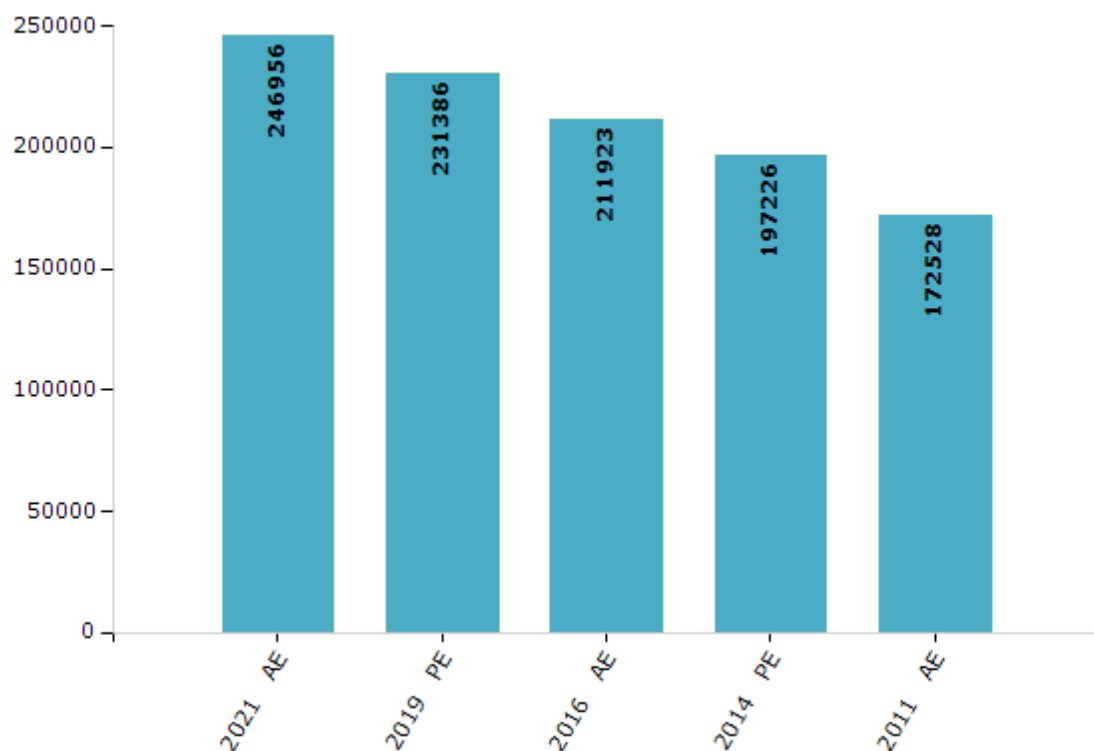
## Electoral Features

### Electors by Male & Female

Year	Male	Female	Others	Total
2021 AE	126181	120762	13	246956
2019 PE	118722	112655	9	231386
2016 AE	109060	102854	9	211923
2014 PE	101656	95560	10	197226
2011 AE	89158	83370	0	172528
2009 PE	-	-	-	-
2006 AE	-	-	-	-
2004 PE	-	-	-	-
2001 AE	-	-	-	-
1999 PE	-	-	-	-
1996 AE	-	-	-	-

Year	Male	Female	Others	Total
1991 AE	-	-	-	-
1987 AE	-	-	-	-
1982 AE	-	-	-	-
1977 AE	-	-	-	-
1972 AE	-	-	-	-
1971 AE	-	-	-	-
1969 AE	-	-	-	-
1967 AE	-	-	-	-
1962 AE	-	-	-	-
1957 AE	-	-	-	-
1952 AE	-	-	-	-

Number of Electors



**Note :** AE : Assembly Election, PE : Assembly Segment of Parliamentary Election

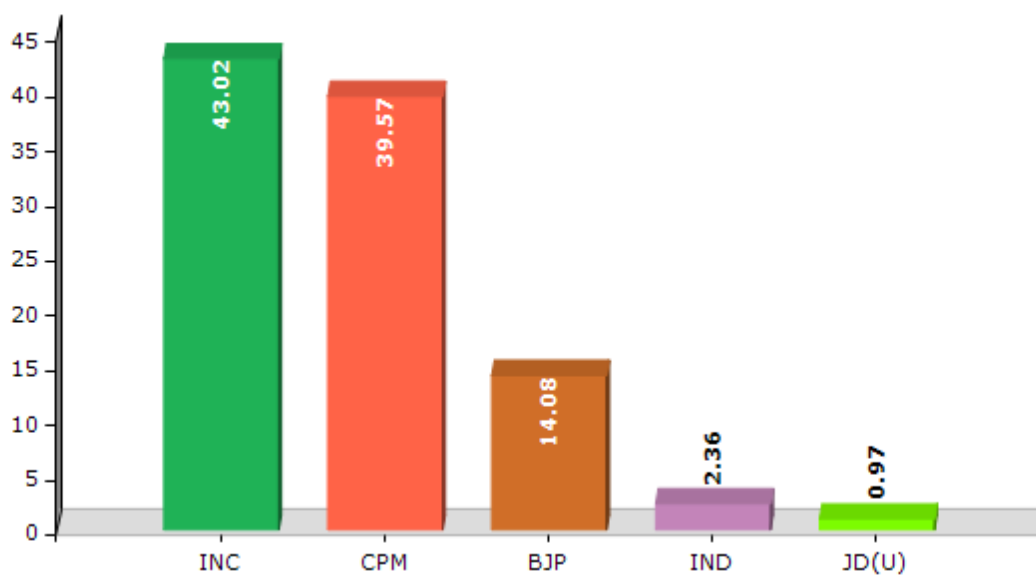


## Historical Summary Election Results

### Summary Result of Assembly Election - 2011

Candidate Name	Party	Votes	Votes %
Isha Khan Choudhury	INC	62589	43.02
Biswanath Ghosh	CPM	57566	39.57
Swadhin Kumar Sarkar	BJP	20483	14.08
Manirul	IND	3436	2.36
Manjur Alahi Munshi	JD(U)	1415	0.97

Votes Percentage of Top Parties - 2011



## Polling Station Level Election Results

### Number and Name of Polling Stations (PS) (2016)

Number of Polling Stations	Name of Polling Stations	Number of Polling Stations	Name of Polling Stations
1	Bhimagram Pry. School, Room No-1	22	Rajnagar High School, R-2
2	Bhimagram Pry. School, Room No-2	23	Kemditola Cs Pry.School,R-2
3	Bhimagram Pry. School, Room No-3	24	Hatichapa Pry. School.
4	Abdul Jalil Tola Pry. School.	25	Baishnabnagar Mgd.Pry.School Roomno -1
5	Birnagar Nasir Tola Pry. School.	26	Baishnabnagar Mgd.Pry.School Roomno -2
6	Birnagar High School Room No-1	27	Kanchitola Pry. School, Room No - 1
7	Birnagar High School Room No-2	28	Kanchitola Pry. School, R-2
8	Birnagar Mgd. Pry. School	29	Dr. Soukat Ali Msk
9	Birnagar High School Room No-3	30	Panchutola Pry. School,R-1
10	Guljar Tola Pry. School.	31	Panchutola Pry. School, R-2
11	Molla Tola Pry. School Room No-1	32	Domaichak Pry. School,R-1
12	Molla Tola Pry. School Room No-2	33	Domaichak Pry. School,R-2
13	Ramnath Tola Pry. School.	34	Sahabajpur Umacharan High School,R-1
14	Guruprasad Tola Pry. School	35	Sahabajpur Jr. Basic School
15	Icds Centre,(Room-1)	36	Sahabajpur Umacharan High School,R-2
16	Icds Centre,(Room-2)	37	Bamon Tola Msk
17	Rajnager Pry Schhol, R-1	38	Bamuntola Pry. School, R-1
18	Rajnager Pry Schhol, R-2	39	Bamuntola Pry. School,R-2
19	Brahmottar Pry. School.	40	Akandabaria High School
20	Kamditola C.S.Pry. School, R-1	41	Akondaberia High School
21	Rajnagar High School, R-1	42	Bcs Pry. School, R-1

Contd....

## Polling Station Level Election Results

## Polling Station-wise Votes Secured by Overall Top Five Parties in Baishnabnagar Assembly in Assembly Election (AE) under Maldaha Dakshin Parliamentary Constituency in West Bengal (2016)

Number of Polling Station	Winner - Swadhin Kumar Sarkar (BJP)	Runner-up - Azizul Haque (INC)	3rd - Asit Bose (AITC)	4th - Dhaneshyam Das (SHS)	5th - Nikhil Chandra Mondal (BSP)	NOTA	Other	Total Votes Secured
36	686	29	32	8	5	17	12	789
37	12	517	445	2	10	29	10	1025
38	11	307	426	0	3	6	2	755
39	13	376	407	4	10	18	9	837
40	590	81	44	15	3	10	8	751
41	539	134	190	8	9	11	5	896
42	18	327	244	2	7	16	12	626
43	20	432	349	3	7	10	8	829
44	7	347	463	1	2	13	4	837
45	564	126	59	8	33	9	11	810
46	550	42	193	14	17	15	17	848
47	478	207	167	11	12	9	8	892
48	333	64	39	5	6	5	2	454
49	609	133	203	7	12	15	10	989
50	688	261	29	9	14	8	7	1016
51	487	244	81	6	15	6	15	854
52	535	211	64	16	32	17	10	885
53	382	95	63	4	4	12	10	570
54	457	176	118	10	9	8	13	791
55	236	317	137	5	7	6	1	709
56	131	611	155	8	11	12	14	942
57	704	263	117	11	11	16	12	1134
58	383	84	141	8	2	8	11	637
59	602	163	157	9	8	19	11	969
60	480	314	131	11	6	14	10	966
61	313	348	155	7	4	13	4	844
62	23	583	252	4	12	19	14	907
63	33	303	386	2	5	18	9	756
64	6	326	325	2	9	5	6	679
65	11	375	208	3	3	10	7	617
66	23	648	297	7	11	16	11	1013
67	49	299	314	0	6	7	10	685
68	469	164	60	9	5	13	11	731
69	113	586	344	8	8	19	19	1097
70	240	323	162	7	12	12	8	764

Contd....

## Polling Station Level Election Results

**Winner, Runner-up and 3rd Party Position & Winning Margin According to Polling Stations in Baishnabnagar Assembly in Assembly Election (AE) under Maldaha Dakshin Parliamentary Constituency in West Bengal (2016)**

Polling Station Number	Winner Party	Winner Votes (%)	Runner-up Party	Runner-up Votes (%)	Winning Margin Votes (%)	Third Party	Third Party Votes (%)	Other Votes (%)
75	BJP	496 (74.36)	INC	80 (11.99)	416 (62.37)	AITC	52 (7.8)	39 (5.85)
76	AITC	253 (38.28)	BJP	220 (33.28)	33 (5)	INC	164 (24.81)	24 (3.63)
77	INC	528 (51.36)	AITC	278 (27.04)	250 (24.32)	BJP	185 (18)	37 (3.6)
78	INC	427 (50.71)	BJP	326 (38.72)	101 (11.99)	AITC	58 (6.89)	31 (3.68)
79	INC	446 (54.06)	AITC	192 (23.27)	254 (30.79)	BJP	157 (19.03)	30 (3.64)
80	INC	590 (70.91)	AITC	200 (24.04)	390 (46.87)	BJP	11 (1.32)	31 (3.73)
81	INC	557 (78.56)	AITC	120 (16.93)	437 (61.63)	BJP	6 (0.85)	26 (3.67)
82	INC	579 (72.74)	BJP	102 (12.81)	477 (59.93)	AITC	91 (11.43)	24 (3.02)
83	INC	342 (56.16)	AITC	182 (29.89)	160 (26.27)	BJP	60 (9.85)	25 (4.11)
84	BJP	182 (40)	INC	167 (36.7)	15 (3.3)	AITC	87 (19.12)	19 (4.18)
85	INC	511 (66.28)	AITC	237 (30.74)	274 (35.54)	BJP	9 (1.17)	14 (1.82)
86	BJP	730 (76.84)	INC	136 (14.32)	594 (62.52)	AITC	48 (5.05)	36 (3.79)
87	INC	567 (61.36)	AITC	272 (29.44)	295 (31.92)	BJP	69 (7.47)	16 (1.73)
88	INC	407 (44.87)	BJP	296 (32.64)	111 (12.23)	AITC	176 (19.4)	28 (3.09)
89	INC	567 (61.7)	AITC	320 (34.82)	247 (26.88)	BJP	8 (0.87)	24 (2.61)
90	INC	503 (54.61)	AITC	388 (42.13)	115 (12.48)	BJP	9 (0.98)	21 (2.28)
91	INC	374 (57.89)	AITC	233 (36.07)	141 (21.82)	BSP	9 (1.39)	30 (4.64)
92	BJP	658 (70.6)	INC	193 (20.71)	465 (49.89)	AITC	35 (3.76)	46 (4.94)
93	BJP	748 (75.18)	INC	137 (13.77)	611 (61.41)	AITC	50 (5.03)	60 (6.03)
94	BJP	700 (62.5)	INC	271 (24.2)	429 (38.3)	AITC	99 (8.84)	50 (4.46)
95	BJP	582 (66.06)	AITC	156 (17.71)	426 (48.35)	INC	88 (9.99)	55 (6.24)
96	BJP	439 (56.28)	AITC	159 (20.38)	280 (35.9)	INC	143 (18.33)	39 (5)
97	BJP	526 (72.55)	INC	123 (16.97)	403 (55.58)	AITC	37 (5.1)	39 (5.38)
98	BJP	222 (54.41)	INC	118 (28.92)	104 (25.49)	AITC	38 (9.31)	30 (7.35)
99	BJP	341 (62)	INC	131 (23.82)	210 (38.18)	AITC	57 (10.36)	21 (3.82)
100	BJP	664 (83.31)	AITC	61 (7.65)	603 (75.66)	INC	45 (5.65)	27 (3.39)
101	BJP	704 (70.61)	AITC	123 (12.34)	581 (58.27)	INC	111 (11.13)	59 (5.92)
102	BJP	664 (84.16)	INC	62 (7.86)	602 (76.3)	AITC	35 (4.44)	28 (3.55)
103	BJP	509 (72.82)	INC	116 (16.6)	393 (56.22)	AITC	52 (7.44)	22 (3.15)
104	INC	709 (68.7)	AITC	166 (16.09)	543 (52.61)	BJP	115 (11.14)	42 (4.07)
105	INC	335 (39.93)	BJP	268 (31.94)	67 (7.99)	AITC	218 (25.98)	18 (2.15)
106	INC	431 (59.37)	AITC	256 (35.26)	175 (24.11)	BJP	15 (2.07)	24 (3.31)
107	BJP	504 (80.13)	INC	70 (11.13)	434 (69)	AITC	38 (6.04)	17 (2.7)
108	BJP	468 (80.83)	AITC	51 (8.81)	417 (72.02)	INC	47 (8.12)	13 (2.25)
109	INC	767 (67.58)	AITC	206 (18.15)	561 (49.43)	BJP	135 (11.89)	27 (2.38)
110	BJP	561 (61.51)	INC	246 (26.97)	315 (34.54)	AITC	72 (7.89)	33 (3.62)
111	INC	141 (45.05)	BJP	109 (34.82)	32 (10.23)	AITC	42 (13.42)	21 (6.71)

Contd....

## Socio-Economic Amenities - Rural

## Access to Education Facilities

Particulars	Number of Villages (% of Population)				
	Available	Not Available	If Not Available (Distance of Nearest Facility)		
			A	B	C
Govt. Primary School	57 (98)	8 (2)	0 (0)	0 (0)	0 (0)
Private Primary School	8 (20)	57 (80)	0 (0)	0 (0)	0 (0)
Govt. Middle School	31 (80)	34 (20)	23 (15)	5 (2)	1 (1)
Private Middle School	1 (5)	64 (95)	0 (0)	1 (1)	0 (0)
Govt. Secondary School	20 (60)	45 (40)	27 (26)	13 (11)	1 (1)
Private Secondary School	0 (0)	65 (100)	0 (0)	0 (0)	0 (0)
Govt. Senior Secondary School	16 (52)	49 (48)	18 (22)	23 (18)	5 (6)
Private Senior Secondary School	0 (0)	65 (100)	0 (0)	0 (0)	0 (0)
Govt. Arts and Science Degree College	1 (5)	64 (95)	3 (14)	7 (15)	50 (65)
Private Arts and Science Degree College	0 (0)	65 (100)	0 (0)	0 (0)	0 (0)
Govt. Engineering College	0 (0)	65 (100)	0 (0)	0 (0)	37 (63)
Private Engineering College	0 (0)	65 (100)	0 (0)	0 (0)	24 (35)
Govt. Medicine College	0 (0)	65 (100)	0 (0)	0 (0)	61 (99)
Private Medicine College	0 (0)	65 (100)	0 (0)	0 (0)	0 (0)
Govt. Management Institute	0 (0)	65 (100)	0 (0)	0 (0)	35 (53)
Private Management Institute	0 (0)	65 (100)	0 (0)	0 (0)	27 (47)
Govt. Polytechnic	0 (0)	65 (100)	0 (0)	0 (0)	62 (99)
Private Polytechnic	0 (0)	65 (100)	0 (0)	0 (0)	0 (0)
Govt. Vocational Training School/ITI	1 (9)	64 (91)	0 (0)	0 (0)	56 (77)
Private Vocational Training School/ITI	0 (0)	65 (100)	1 (5)	1 (3)	3 (6)
Govt. Non Formal Training Centre	0 (0)	65 (100)	0 (0)	1 (9)	30 (37)
Private Non Formal Training Centre	0 (0)	65 (100)	0 (0)	3 (12)	28 (42)
Govt. School For Disabled	0 (0)	65 (100)	0 (0)	0 (0)	22 (48)
Private School For Disabled	0 (0)	65 (100)	0 (0)	0 (0)	40 (51)
Government Others	0 (0)	65 (100)	0 (0)	0 (0)	0 (0)
Private Others	0 (0)	65 (100)	0 (0)	0 (0)	0 (0)

Note : Distance A : Less than 5 km; B : Between 5-10 km; C : 10+ km.; Source : Data Analysis is based on 2011 Census.

## DISCLAIMER

The Terms of Use and Disclaimer of Datanet India Private Limited (hereinafter referred to as "Datanet") for use of this analysis report of **Baishnabnagar Assembly Constituency (Baishnabnagar Vidhan Sabha)** :-

1. **Assembly Factbook™** is a Registered Trade Mark owned by Datanet.
2. All the maps are sketched and graphical representation only and have not been drawn to the scale and also not to represent the actual geographical area or boundary of the unit.
3. The data for the aforesaid analysis is based on authentic sources and has been culled from the various publications of Census, CSO and NSSO for district and block level data, various central and state government departments, Central & State Elections Commissions and the concerned Returning Officers' releases, Electoral Rolls, Election results and allied publications, internal assessment, surveys, estimates and analysis. Therefore, certain adjustment of data at micro level may have been done to arrive closer to the macro data.
4. Data have been provided on an "As Is" and "As AVAILABLE" basis
5. The colours shown in the maps or diagram and charts of a particular party, alliance or AC are indicative and do not represent them.
6. This publication which includes maps, sheets, graphs and data would be the property under copyright of Datanet only. The user may use these for its internal study, analysis and research purposes. It's public display, re-selling or any commercial uses by the user are not allowed.
7. Datanet has taken due care and caution in compilation and processing of data and allied information, but does not guarantee the accuracy, adequacy or completeness of any information/analysis and will be not responsible for any errors or omissions or for the results obtained from the use of such information/analysis.
8. All the contents for the publication have been culled from various authentic sources and Datanet reasonably believes such sources to be reliable, but does not make any representations, express or implied as to the accuracy or fitness of use of such information. The information or contents of the information/analysis do not constitute advice and should not be relied upon in making (or refraining from making) any decision. Any reliance placed upon the information provided by Datanet is the sole responsibility and strictly at the user's risk.
9. In no event will Datanet be liable for any damages (including, without limitation, damages for loss of business projects, or loss of profits) arising in contract, tort or otherwise from the use of or inability to use any of its contents, or from any action taken (or refrained from being taken) as a result of using the analysis or any of its contents. Datanet its directors, owners, editors, officials, employees, distributor and agents or any associate will not be liable for any errors in the information contained or any consequences arising from the use of the contents of the provided information/analysis.
10. If any provision of these terms and conditions is held invalid or illegal or unenforceable for any reason by any court of competent jurisdiction, such provision shall be severed and the remainder of provisions of the terms and conditions shall continue in full force and effect as if the Term of Use had been executed with the invalid, illegal or unenforceable provision eliminated.
11. If there are any discrepancies in the information provided, please bring it to attention of Datanet for suitable rectification measures.

**Buy Online This Complete Book At**  
**Indiastat Publication Book Store**

[www.indiastatpublications.com](http://www.indiastatpublications.com)

or go directly at

[http://www.indiastatpublications.com/  
Assembly\\_factbook/West\\_Bengal/Maldaha\\_Dakshin/  
Baishnabnagar](http://www.indiastatpublications.com/Assembly_factbook/West_Bengal/Maldaha_Dakshin/Baishnabnagar)



 **indiastat**elections

ISBN : 978-93-5293-570-3



9 789352 935703