



West Bengal

Assembly Factbook™

Englishbazar Assembly Constituency



Key Electoral Data of Englishbazar
Assembly Constituency (Vidhan Sabha)

West Bengal
Assembly FactbookTM
Englishbazar Assembly Constituency



Englishbazar Vidhan Sabha

Editor & Director

Dr. R.K. Thukral

Research Editor

Dr. Shafeeq Rahman

Compiled, Researched and Published by Datanet India Pvt. Ltd.

D-100, 1st Floor,

Okhla Industrial Area, Phase-I,
New Delhi- 110020.

Ph.: 91-11- 43580781-84

Email : support@indiastatpublications.com

Website : www.indiastatelections.com

Online Book Store :

www.indiastatpublications.com

Report No. : AFB/WB-051-0123

ISBN : 978-93-5293-642-7

First Edition : January, 2018

Sixth Updated Edition : January, 2023

Price : Rs. 11500/-

US\$ 310

© Datanet India Pvt. Ltd.

All rights reserved. No part of this book may be reproduced, stored in a retrieval system or transmitted in any form or by any means, mechanical photocopying, photographing, scanning, recording or otherwise without the prior written permission of the publisher. Please refer to Disclaimer at page no. 178 for the use of this publication.

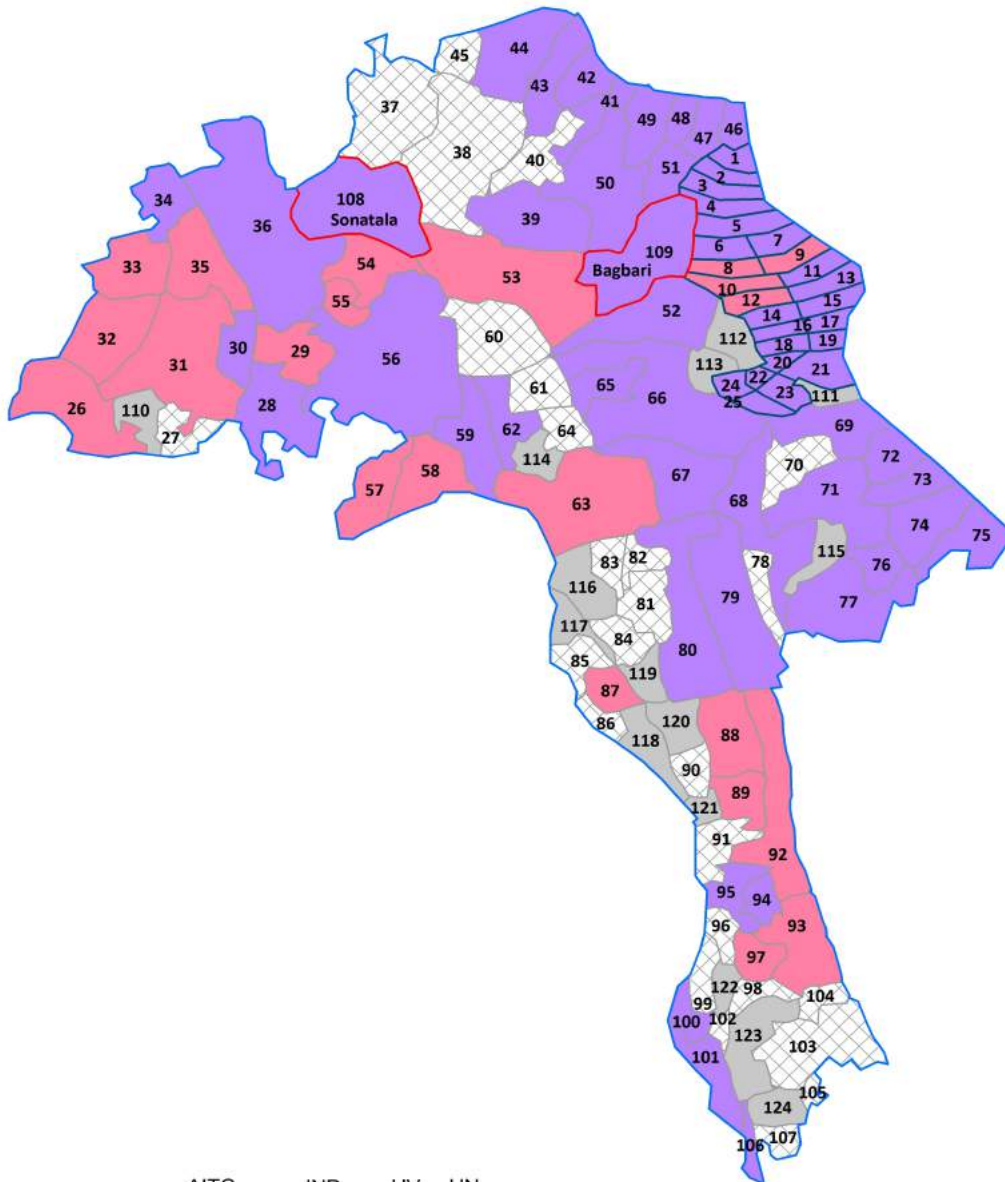
Printed in India

Contents

No.	Particulars	Page No.
	Introduction	
1	Assembly Constituency - (Vidhan Sabha) at a Glance Features of Assembly as per Delimitation Commission of India (2008)	1-2
	Location and Political Maps	
2	Location Map Boundaries of Assembly Constituency - (Vidhan Sabha) in District Boundaries of Assembly Constituency under Parliamentary Constituency - (Lok Sabha) Town, Ward & Village-wise Winner Parties- 2021, 2019, 2016, 2014, 2011 and 2009	3-10
	Administrative Setup (2011)	
3	District Sub-district Towns Villages Inhabited Villages Uninhabited Villages Village Panchayat Intermediate Panchayat	11-16
	Demographics (2011)	
4	Population Households Rural/Urban Population Towns, Ward and Villages by Population Size Sex Ratio (Total & 0-6 Years) Religious Population Social Population Literacy Rate	17-19
	Electoral Features	
5	Important Dates of Last Elections Held Electors by Gender Service Electors Voters Voters Turnout Polling Stations & Average Number of Electors per Polling Station Electors by Age Group Present Elected Representatives	20-25
	Historical Summary Election Results	
6	Vote Share of Major Parties Winning Margin (Number & Percentage) Polarity of Parties Summary Result of Assembly Segment of Parliamentary Elections 2019, 2014, 2009, 2004 and 1999 Summary Result of Assembly Elections 2021, 2016, 2011, 2006, 2001, 1996, 1991, 1987, 1982, 1977, 1972, 1971, 1969, 1967, 1962 and 1957	26-50
	Polling Station Level Election Results	
7	Name and Number of Polling Station 2021, 2019, 2016, 2014, 2011 and 2009 Polling Station-wise Electors, Voters & Voters Turnout 2021, 2019, 2016, 2014, 2011 and 2009 Polling Station wise Elections Results 2021, 2019, 2016, 2014, 2011 and 2009	51-158
	Share of Assembly Constituency	
8	Share of Assembly Constituency - (Vidhan Sabha) in State, District and Parliamentary Constituency - (Lok Sabha)	159
	Socio-Economic Amenities (2011)	
9	Access to Administrative Units Agricultural, Manufacturing and Industrial Commodities Demographic Indicators Education Health & Manpower Drinking Water Supply Sanitation Entertainment and Recreations Infrastructure Power Food Allocation Distribution and Marketing of Agriculture Commodities Infrastructure Transport and Road Infrastructure Communication Banking and Financial Services Land Use Irrigation Source	161-175
10	Abbreviation & Sources	176-177
11	Disclaimer	178

Location & Political Map

Town, Ward & Village-wise Winner Parties in Englishbazar Assembly Constituency under State Assembly Election (AE) (No. 51) - 2016



AITC IND UV UN
 (4W+18V)(2T+21W+38V)(26V)(15V)

Total AC Town (T) Ward (W) Village (V)
 2T 25W 97V

UV : Unspecified Village
 UN : Uninhabited Village

Note : Ward boundaries are shown for visual presentations only and these are not showing the actual geographical locations.

Administrative Setup

List of Village Panchayat & Intermediate Panchayat (Block) Name - 2011

Village Name	Village Panchayat Name	Intermediate Panchayat Name
Arapur	Kotwali	English Bazar
Arazi Phulbari	Jadupur-I	English Bazar
Azimpur	Kajigram	English Bazar
Badulyabari	Mahadipur	English Bazar
Bahadurpur	Mahadipur	English Bazar
Bara Phulbari	Jadupur-II	English Bazar
Barachak	Jadupur-I	English Bazar
Barampur	Binodpur	English Bazar
Basudebpur	Binodpur	English Bazar
Bholanathpur	Mahadipur	English Bazar
Bilbari	Mahadipur	English Bazar
Binodpur	Binodpur	English Bazar
Byaspur	Jadupur-I	English Bazar
Byaspurarazi	Jadupur-I	English Bazar
Chandangar	Mahadipur	English Bazar
Chandipur	Kajigram	English Bazar
Daibakipur	Kotwali	English Bazar
Dakshin Chandipur	Binodpur	English Bazar
Dakshin Jadupur	Jadupur-I	English Bazar
Daulatpur	Kotwali	English Bazar
Dilalpur	Kajigram	English Bazar
Gabgachhi	Jadupur-I	English Bazar
Gani Bahadurkhan	Mahadipur	English Bazar
Gani Bahadurkhan Arazi Inlish	Mahadipur	English Bazar
Garmahali	Mahadipur	English Bazar
Gobindapur	Jadupur-II	English Bazar
Gonsaipur	Binodpur	English Bazar
Gopalpur	Jadupur-II	English Bazar
Harishpur	Kajigram	English Bazar

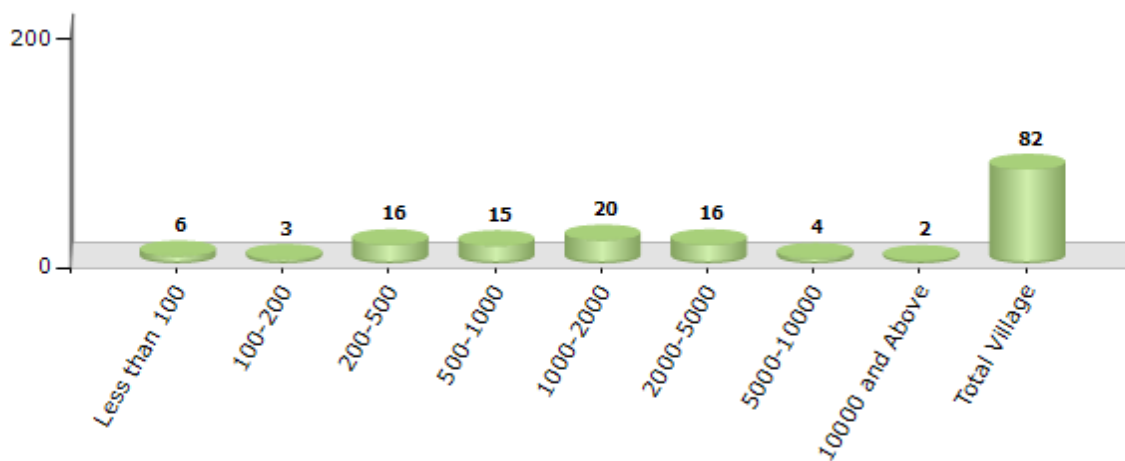
Contd....

Demographics

Number of Villages by Population Size - 2011

Less than 100	100-200	200-500	500-1000	1000-2000	2000-5000	5000-10000	10000 and Above	Total Village
6	3	16	15	20	16	4	2	82

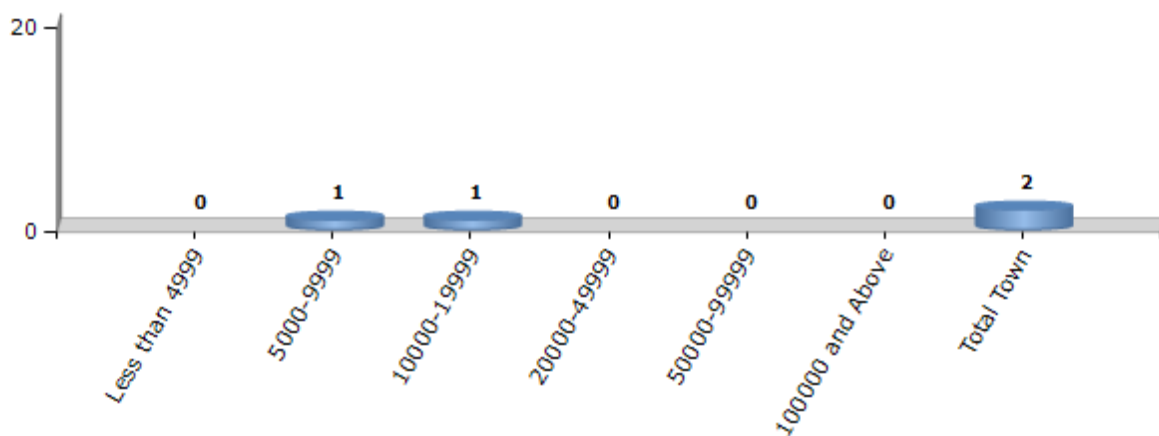
Number of Villages by Population Size - 2011



Number of Towns by Population Size - 2011

Less than 4999	5000-9999	10000-19999	20000-49999	50000-99999	100000 and Above	Total Town
0	1	1	0	0	0	2

Number of Towns by Population Size - 2011

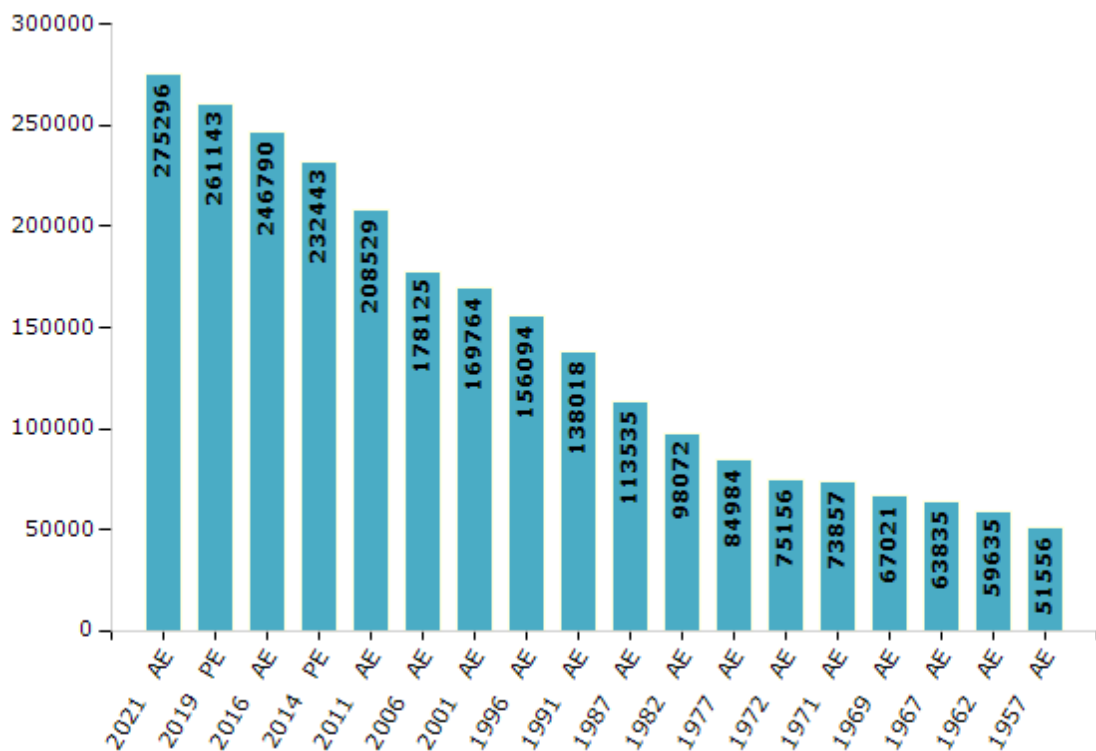


Electoral Features

Electors by Male & Female

Year	Male	Female	Others	Total	Year	Male	Female	Others	Total
2021 AE	137649	137637	10	275296	1991 AE	71436	66582	-	138018
2019 PE	131728	129409	6	261143	1987 AE	58518	55017	-	113535
2016 AE	125224	121562	4	246790	1982 AE	50560	47512	-	98072
2014 PE	119103	113340	0	232443	1977 AE	43827	41157	-	84984
2011 AE	107773	100756	0	208529	1972 AE	40982	34174	-	75156
2009 PE	-	-	-	-	1971 AE	40099	33758	-	73857
2006 AE	91510	86615	-	178125	1969 AE	35817	31204	-	67021
2004 PE	-	-	-	-	1967 AE	-	-	-	63835
2001 AE	86848	82916	-	169764	1962 AE	-	-	-	59635
1999 PE	-	-	-	-	1957 AE	-	-	-	51556
1996 AE	80106	75988	-	156094	1952 AE	-	-	-	-

Number of Electors



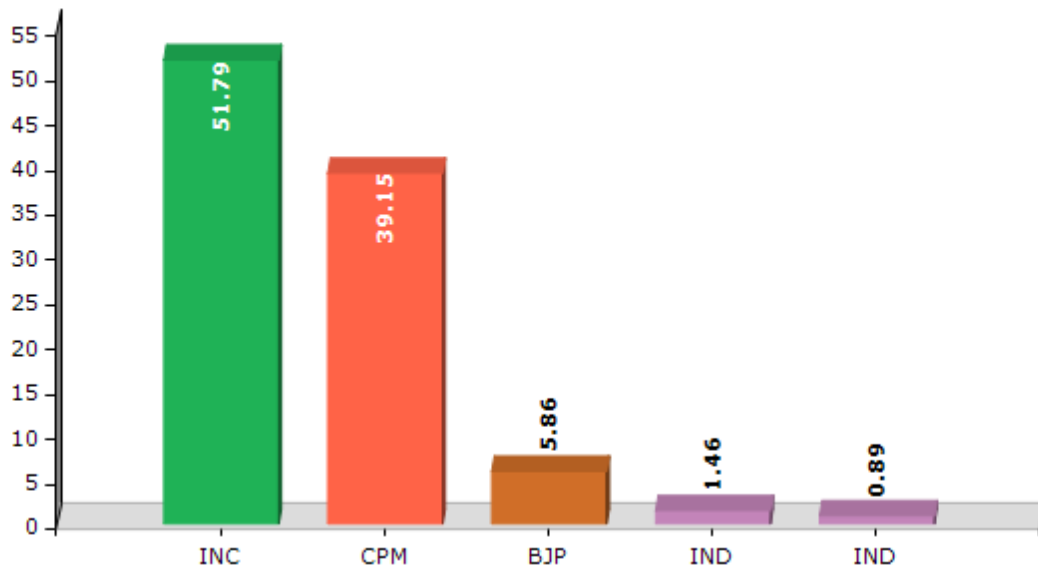
Note : AE : Assembly Election, PE : Assembly Segment of Parliamentary Election

Historical Summary Election Results

Summary Result of Assembly Election - 2011

Candidate Name	Party	Votes	Votes %
Krishnendu Narayan Choudhury	INC	89421	51.79
Samar Roy	CPM	67592	39.15
Gobinda Chandra Mandal	BJP	10116	5.86
Satish Rajbanshi	IND	2527	1.46
Uma Das	IND	1535	0.89
Nitish Kumar Mandal	BSP	1471	0.85

Votes Percentage of Top Parties - 2011



Polling Station Level Election Results

Number and Name of Polling Stations (PS) (2016)

Number of Polling Stations	Name of Polling Stations	Number of Polling Stations	Name of Polling Stations
1	Lalapur Junior Basic School	22	Baniagram Primary School (Room 2)
2	Barampur Icds Centre	23	Baniagram Msk (Room 1)
3	Gosaipur Managed Primary School	24	Baniagram Msk (Room 2)
4	Mobarakpur Managed Primary School	25	Raigram High School
5	Binodpur Junior Basic School	26	Chotomohanpara Primary School(Room 1)
6	Basudevpur Primary School	27	Chotomohanpara Primary School(Room 2)
7	Niamatpur C.S Primary School	28	Gokulnagar Kamat Primary School(Room 1)
8	Sattari Sarbojonin Primary School(Room 1)	29	Bhikanpur Pry. School
9	Sattari Sarbojonin Primary School(Room 2)	30	Harishpur S.C. Primary School
10	Sattari High School (Room 1)	31	Mohojampur Primary School
11	Sattari High School (Room 2)	32	Manikpur Primary School
12	Sattari Junior Basic School (Room 1)	33	Sadanandapur Primary School
13	Sattari Junior Basic School (Room 2)	34	Shrirampur Primary School
14	Sattari High School (Room 3)	35	Kazigram Prathamik Vidyalaya (Room1)
15	Gouripur Primary School (Room 1)	36	Kazigram Prathamik Vidyalaya (Room2)
16	Sekendarpur Pry. School	37	Kazigram High School (Room 1)
17	Amriti Gram Panchayet Office (Room1)	38	Kazigram High School (Room 2)
18	Amriti Gram Panchayet Office (Room2)	39	Jote Prithwi C.S. Primary School
19	Amriti Primary School (Room 1)	40	Karmonigram Primary School
20	Amriti Primary School (Room 2)	41	Rameswarpur Prathamik Vidyalaya
21	Baniagram Primary School (Room 1)	42	Sagardighi S.C. Primary School

Contd....

Polling Station Level Election Results

Polling Station-wise Votes Secured by Overall Top Five Parties in Englishbazar Assembly in Assembly Election (AE) under Maldaha Dakshin Parliamentary Constituency in West Bengal (2016)

Number of Polling Station	Winner - Nihar Ranjan Ghosh (IND)	Runner-up - Krishnendu Narayan Choudhury (AITC)	3rd - Suman Banerjee (BJP)	4th - Nihar Ghosh (IND)	5th - Nitish Kumar Mandal (BSP)	NOTA	Other	Total Votes Secured
36	433	123	10	5	4	14	5	594
37	317	485	48	7	9	51	10	927
38	253	272	136	7	5	27	11	711
39	96	331	66	1	10	8	3	515
40	207	221	87	7	0	16	3	541
41	163	307	301	8	1	15	12	807
42	148	537	259	7	15	15	9	990
43	593	443	15	9	7	33	8	1108
44	252	272	86	2	4	15	4	635
45	460	240	33	11	5	17	3	769
46	525	309	149	12	9	26	12	1042
47	425	187	90	5	6	11	9	733
48	638	189	34	8	6	27	4	906
49	465	323	30	8	6	16	12	860
50	398	256	188	19	15	41	16	933
51	448	302	281	13	12	20	11	1087
52	488	367	287	11	6	40	21	1220
53	479	496	29	13	8	19	7	1051
54	364	455	334	7	10	32	4	1206
55	522	312	44	9	7	16	4	914
56	492	155	39	13	9	11	15	734
57	626	153	56	11	5	20	6	877
58	327	93	10	7	3	11	5	456
59	262	162	236	6	1	16	9	692
60	529	245	93	8	2	15	5	897
61	497	137	131	8	3	16	6	798
62	498	236	58	9	4	12	6	823
63	472	130	54	9	4	29	3	701
64	400	119	28	4	2	11	1	565
65	491	153	20	11	3	23	2	703
66	490	141	59	9	2	13	6	720
67	448	294	208	14	7	30	9	1010
68	652	169	98	16	13	24	6	978
69	662	144	151	6	3	13	12	991
70	451	236	105	9	6	13	4	824

Contd....

Polling Station Level Election Results

Winner, Runner-up and 3rd Party Position & Winning Margin According to Polling Stations in Englishbazar Assembly in Assembly Election (AE) under Maldaha Dakshin Parliamentary Constituency in West Bengal (2016)

Polling Station Number	Winner Party	Winner Votes (%)	Runner-up Party	Runner-up Votes (%)	Winning Margin Votes (%)	Third Party	Third Party Votes (%)	Other Votes (%)
75	IND (NRG)	497 (58.33)	AITC	212 (24.88)	285 (33.45)	BJP	114 (13.38)	29 (3.4)
76	IND (NRG)	456 (52.35)	AITC	235 (26.98)	221 (25.37)	BJP	143 (16.42)	37 (4.25)
77	IND (NRG)	294 (54.34)	AITC	127 (23.48)	167 (30.86)	BJP	100 (18.48)	20 (3.7)
78	IND (NRG)	480 (53.81)	AITC	195 (21.86)	285 (31.95)	BJP	151 (16.93)	66 (7.4)
79	IND (NRG)	365 (60.33)	AITC	125 (20.66)	240 (39.67)	BJP	76 (12.56)	39 (6.45)
80	IND (NRG)	597 (55.74)	AITC	226 (21.1)	371 (34.64)	BJP	184 (17.18)	64 (5.98)
81	IND (NRG)	478 (52.99)	AITC	230 (25.5)	248 (27.49)	BJP	146 (16.19)	48 (5.32)
82	IND (NRG)	406 (50.56)	AITC	194 (24.16)	212 (26.4)	BJP	172 (21.42)	31 (3.86)
83	IND (NRG)	397 (51.83)	AITC	191 (24.93)	206 (26.9)	BJP	140 (18.28)	38 (4.96)
84	IND (NRG)	206 (42.3)	AITC	128 (26.28)	78 (16.02)	BJP	123 (25.26)	30 (6.16)
85	IND (NRG)	197 (52.39)	AITC	86 (22.87)	111 (29.52)	BJP	65 (17.29)	28 (7.45)
86	IND (NRG)	639 (71.48)	AITC	173 (19.35)	466 (52.13)	BJP	39 (4.36)	43 (4.81)
87	IND (NRG)	550 (62.43)	AITC	197 (22.36)	353 (40.07)	BJP	112 (12.71)	22 (2.5)
88	IND (NRG)	572 (55.86)	AITC	290 (28.32)	282 (27.54)	BJP	113 (11.04)	49 (4.79)
89	AITC	544 (42.43)	IND (NRG)	476 (37.13)	68 (5.3)	BJP	170 (13.26)	92 (7.18)
90	AITC	442 (43.5)	IND (NRG)	379 (37.3)	63 (6.2)	BJP	121 (11.91)	74 (7.28)
91	IND (NRG)	391 (53.13)	AITC	211 (28.67)	180 (24.46)	BJP	110 (14.95)	24 (3.26)
92	IND (NRG)	340 (57.53)	AITC	116 (19.63)	224 (37.9)	BJP	112 (18.95)	23 (3.89)
93	IND (NRG)	473 (57.26)	AITC	210 (25.42)	263 (31.84)	BJP	118 (14.29)	25 (3.03)
94	IND (NRG)	334 (54.13)	AITC	154 (24.96)	180 (29.17)	BJP	108 (17.5)	21 (3.4)
95	IND (NRG)	564 (51.84)	AITC	352 (32.35)	212 (19.49)	BJP	132 (12.13)	40 (3.68)
96	IND (NRG)	470 (46.17)	AITC	446 (43.81)	24 (2.36)	BJP	88 (8.64)	14 (1.38)
97	IND (NRG)	541 (57.61)	AITC	262 (27.9)	279 (29.71)	BJP	91 (9.69)	45 (4.79)
98	IND (NRG)	591 (50.95)	AITC	407 (35.09)	184 (15.86)	BJP	121 (10.43)	41 (3.53)
99	AITC	522 (43.61)	IND (NRG)	489 (40.85)	33 (2.76)	BJP	101 (8.44)	85 (7.1)
100	IND (NRG)	525 (51.47)	AITC	351 (34.41)	174 (17.06)	BJP	108 (10.59)	36 (3.53)
101	IND (NRG)	651 (51.79)	AITC	431 (34.29)	220 (17.5)	BJP	128 (10.18)	47 (3.74)
102	IND (NRG)	482 (50.47)	AITC	316 (33.09)	166 (17.38)	BJP	112 (11.73)	45 (4.71)
103	IND (NRG)	349 (61.34)	AITC	110 (19.33)	239 (42.01)	BJP	91 (15.99)	19 (3.34)
104	AITC	232 (42.57)	IND (NRG)	210 (38.53)	22 (4.04)	BJP	84 (15.41)	19 (3.49)
105	IND (NRG)	471 (56)	AITC	194 (23.07)	277 (32.93)	BJP	146 (17.36)	30 (3.57)
106	IND (NRG)	427 (48.25)	AITC	268 (30.28)	159 (17.97)	BJP	162 (18.31)	28 (3.16)
107	IND (NRG)	508 (62.48)	AITC	213 (26.2)	295 (36.28)	BJP	60 (7.38)	32 (3.94)
108	IND (NRG)	578 (69.47)	AITC	156 (18.75)	422 (50.72)	BJP	55 (6.61)	43 (5.17)
109	IND (NRG)	764 (74.98)	AITC	148 (14.52)	616 (60.46)	BJP	64 (6.28)	43 (4.22)
110	IND (NRG)	553 (73.64)	AITC	102 (13.58)	451 (60.06)	BJP	74 (9.85)	22 (2.93)
111	IND (NRG)	457 (73.35)	AITC	95 (15.25)	362 (58.1)	BJP	48 (7.7)	23 (3.69)

Contd....

Socio-Economic Amenities - Rural

Access to Education Facilities

Particulars	Number of Villages (% of Population)				
	Available	Not Available	If Not Available (Distance of Nearest Facility)		
			A	B	C
Govt. Primary School	69 (97)	13 (3)	0 (0)	0 (0)	0 (0)
Private Primary School	5 (10)	77 (90)	0 (0)	0 (0)	0 (0)
Govt. Middle School	21 (51)	61 (49)	14 (11)	0 (0)	0 (0)
Private Middle School	1 (1)	81 (99)	0 (0)	0 (0)	0 (0)
Govt. Secondary School	16 (49)	66 (51)	30 (28)	4 (3)	0 (0)
Private Secondary School	0 (0)	82 (100)	0 (0)	0 (0)	0 (0)
Govt. Senior Secondary School	6 (27)	76 (73)	29 (33)	11 (12)	0 (0)
Private Senior Secondary School	0 (0)	82 (100)	0 (0)	0 (0)	0 (0)
Govt. Arts and Science Degree College	0 (0)	82 (100)	8 (14)	24 (26)	14 (23)
Private Arts and Science Degree College	0 (0)	82 (100)	0 (0)	0 (0)	0 (0)
Govt. Engineering College	0 (0)	82 (100)	3 (4)	15 (12)	4 (3)
Private Engineering College	2 (9)	80 (91)	2 (8)	13 (19)	7 (5)
Govt. Medicine College	0 (0)	82 (100)	3 (2)	7 (8)	11 (6)
Private Medicine College	0 (0)	82 (100)	0 (0)	2 (3)	3 (3)
Govt. Management Institute	0 (0)	82 (100)	0 (0)	1 (1)	9 (5)
Private Management Institute	0 (0)	82 (100)	1 (0)	0 (0)	1 (0)
Govt. Polytechnic	4 (7)	78 (93)	1 (0)	19 (26)	20 (31)
Private Polytechnic	0 (0)	82 (100)	0 (0)	0 (0)	0 (0)
Govt. Vocational Training School/ITI	0 (0)	82 (100)	8 (14)	30 (37)	6 (12)
Private Vocational Training School/ITI	0 (0)	82 (100)	0 (0)	0 (0)	0 (0)
Govt. Non Formal Training Centre	0 (0)	82 (100)	2 (4)	3 (3)	2 (0)
Private Non Formal Training Centre	0 (0)	82 (100)	1 (0)	0 (0)	1 (3)
Govt. School For Disabled	0 (0)	82 (100)	4 (5)	8 (14)	4 (1)
Private School For Disabled	0 (0)	82 (100)	3 (3)	17 (20)	2 (1)
Government Others	1 (4)	81 (96)	0 (0)	0 (0)	0 (0)
Private Others	0 (0)	82 (100)	0 (0)	0 (0)	0 (0)

Note : Distance A : Less than 5 km; B : Between 5-10 km; C : 10+ km.; Source : Data Analysis is based on 2011 Census.

DISCLAIMER

The Terms of Use and Disclaimer of Datanet India Private Limited (hereinafter referred to as "Datanet") for use of this analysis report of **Englishbazar Assembly Constituency (Englishbazar Vidhan Sabha)** :-

1. **Assembly Factbook™** is a Registered Trade Mark owned by Datanet.
2. All the maps are sketched and graphical representation only and have not been drawn to the scale and also not to represent the actual geographical area or boundary of the unit.
3. The data for the aforesaid analysis is based on authentic sources and has been culled from the various publications of Census, CSO and NSSO for district and block level data, various central and state government departments, Central & State Elections Commissions and the concerned Returning Officers' releases, Electoral Rolls, Election results and allied publications, internal assessment, surveys, estimates and analysis. Therefore, certain adjustment of data at micro level may have been done to arrive closer to the macro data.
4. Data have been provided on an "As Is" and "As AVAILABLE" basis
5. The colours shown in the maps or diagram and charts of a particular party, alliance or AC are indicative and do not represent them.
6. This publication which includes maps, sheets, graphs and data would be the property under copyright of Datanet only. The user may use these for its internal study, analysis and research purposes. It's public display, re-selling or any commercial uses by the user are not allowed.
7. Datanet has taken due care and caution in compilation and processing of data and allied information, but does not guarantee the accuracy, adequacy or completeness of any information/analysis and will be not responsible for any errors or omissions or for the results obtained from the use of such information/analysis.
8. All the contents for the publication have been culled from various authentic sources and Datanet reasonably believes such sources to be reliable, but does not make any representations, express or implied as to the accuracy or fitness of use of such information. The information or contents of the information/analysis do not constitute advice and should not be relied upon in making (or refraining from making) any decision. Any reliance placed upon the information provided by Datanet is the sole responsibility and strictly at the user's risk.
9. In no event will Datanet be liable for any damages (including, without limitation, damages for loss of business projects, or loss of profits) arising in contract, tort or otherwise from the use of or inability to use any of its contents, or from any action taken (or refrained from being taken) as a result of using the analysis or any of its contents. Datanet its directors, owners, editors, officials, employees, distributor and agents or any associate will not be liable for any errors in the information contained or any consequences arising from the use of the contents of the provided information/analysis.
10. If any provision of these terms and conditions is held invalid or illegal or unenforceable for any reason by any court of competent jurisdiction, such provision shall be severed and the remainder of provisions of the terms and conditions shall continue in full force and effect as if the Term of Use had been executed with the invalid, illegal or unenforceable provision eliminated.
11. If there are any discrepancies in the information provided, please bring it to attention of Datanet for suitable rectification measures.

Buy Online This Complete Book At
Datanet India eBooks Store

www.indiastatpublications.com

or go directly at

[http://www.indiastatpublications.com/
Assembly_factbook/West_Bengal/Maldaha_Dakshin/
Englishbazar](http://www.indiastatpublications.com/Assembly_factbook/West_Bengal/Maldaha_Dakshin/Englishbazar)

 **india**stat**elections**

ISBN : 978-93-5293-642-7

