



West Bengal

Assembly Factbook™

Manickchak Assembly Constituency



Key Electoral Data of Manickchak
Assembly Constituency (Vidhan Sabha)

West Bengal

Assembly Factbook™

Manickchak Assembly Constituency



Manickchack Vidhan Sabha

Editor & Director

Dr. R.K. Thukral

Research Editor

Dr. Shafeeq Rahman

Compiled, Researched and Published by Datanet India Pvt. Ltd.

D-100, 1st Floor,

Okhla Industrial Area, Phase-I,
New Delhi- 110020.

Ph.: 91-11- 43580781-84

Email : support@indiastatpublications.com

Website : www.indiastatelections.com

Online Book Store :

www.indiastatpublications.com

Report No. : AFB/WB-049-0125

ISBN : 978-93-5293-736-3

First Edition : January, 2018

Eighth Updated Edition : January, 2025

Price : Rs. 11500/-

US\$ 310

© Datanet India Pvt. Ltd.

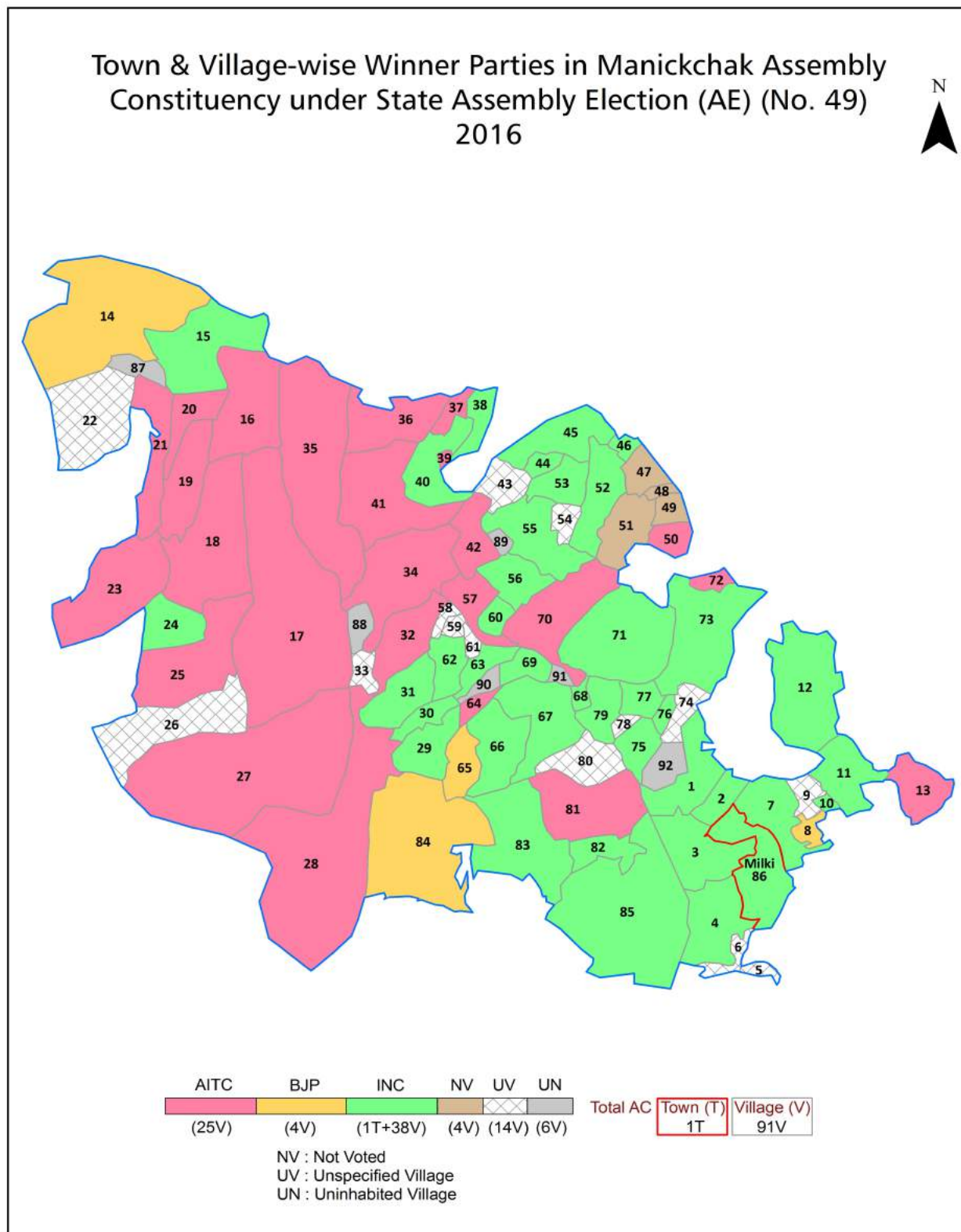
All rights reserved. No part of this book may be reproduced, stored in a retrieval system or transmitted in any form or by any means, mechanical photocopying, photographing, scanning, recording or otherwise without the prior written permission of the publisher. Please refer to Disclaimer at page no. 160 for the use of this publication.

Printed in India

Contents

No.	Particulars	Page No.
	Introduction	
1	Assembly Constituency - (Vidhan Sabha) at a Glance Features of Assembly as per Delimitation Commission of India (2008)	1-2
	Location and Political Maps	
2	Location Map Boundaries of Assembly Constituency - (Vidhan Sabha) in District Boundaries of Assembly Constituency under Parliamentary Constituency - (Lok Sabha) Town & Village-wise Winner Parties- 2024, 2021, 2019, 2016, 2014, 2011 and 2009	3-10
	Administrative Setup (2011)	
3	District Sub-district Towns Villages Inhabited Villages Uninhabited Villages Village Panchayat Intermediate Panchayat	11-16
	Demographics (2011)	
4	Population Households Rural/Urban Population Towns and Villages by Population Size Sex Ratio (Total & 0-6 Years) Religious Population Social Population Literacy Rate	17-18
	Electoral Features	
5	Important Dates of Last Elections Held Electors by Gender Service Electors Voters Voters Turnout Polling Stations & Average Number of Electors per Polling Station Electors by Age Group Present Elected Representatives	19-24
	Historical Summary Election Results	
6	Vote Share of Major Parties Winning Margin (Number & Percentage) Polarity of Parties Summary Result of Assembly Segment of Parliamentary Elections 2024, 2019, 2014, 2009, 2004 and 1999 Summary Result of Assembly Elections 2021, 2016, 2011, 2006, 2001, 1996, 1991, 1987, 1982, 1977, 1972, 1971, 1969, 1967, 1962 and 1952	25-49
	Polling Station Level Election Results	
7	Name and Number of Polling Station 2024, 2021, 2019, 2016, 2014, 2011 and 2009 Polling Station-wise Electors, Voters & Voters Turnout 2024, 2021, 2019, 2016, 2014, 2011 and 2009 Polling Station wise Elections Results 2024, 2021, 2019, 2016, 2014, 2011 and 2009	50-140
	Share of Assembly Constituency	
8	Share of Assembly Constituency - (Vidhan Sabha) in State, District and Parliamentary Constituency - (Lok Sabha)	141
	Socio-Economic Amenities (2011)	
9	Access to Administrative Units Agricultural, Manufacturing and Industrial Commodities Demographic Indicators Education Health & Manpower Drinking Water Supply Sanitation Entertainment and Recreations Infrastructure Power Food Allocation Distribution and Marketing of Agriculture Commodities Infrastructure Transport and Road Infrastructure Communication Banking and Financial Services Land Use Irrigation Source	143-157
10	Abbreviation & Sources	158-159
11	Disclaimer	160

Location & Political Map



Administrative Setup

List of Village Panchayat & Intermediate Panchayat (Block) Name - 2011

Village Name	Village Panchayat Name	Intermediate Panchayat Name
Anandamohanpur	Milki	English Bazar
Anathpur	Enayetpur	Manikchak
Anupnagar	Nazeerpur	Manikchak
Arazi Mathurapur	Mathurapur	Manikchak
Atgama	Milki	English Bazar
Bagdukra	Heeranandapur	Manikchak
Balupur	Fulbaria	English Bazar
Bankipur	Manikchak	Manikchak
Bara Bhabanipur	Nurpur	Manikchak
Bhabanipur	Milki	English Bazar
Bhakta Ballabhpur	Chowki Mirdadpur	Manikchak
Bishanpur Srirampara	Chowki Mirdadpur	Manikchak
Bishnuprasad	Chowki Mirdadpur	Manikchak
Biswambhar Binodpur	Nazeerpur	Manikchak
Brahman Gram	Nurpur	Manikchak
Chandipur	Uttar Chandipur	Manikchak
Chandipur Tafir	Dakshin Chandipur	Manikchak
Chandipurmal	Dakshin Chandipur	Manikchak
Chandpur	Enayetpur	Manikchak
Chauki Mirdadpur	Chowki Mirdadpur	Manikchak
Dakshin Chandipur	Dakshin Chandipur	Manikchak
Dharampur	Dharampur	Manikchak
Dharampur Bhagabanpur	Chowki Mirdadpur	Manikchak
Duani Tafir	Dakshin Chandipur	Manikchak
Enayetpur	Dharampur	Manikchak
Fatenagar	Mathurapur	Manikchak
Fatepur	Milki	English Bazar
Gadai	Heeranandapur	Manikchak
Ganga Gobindapur	Binodpur	English Bazar

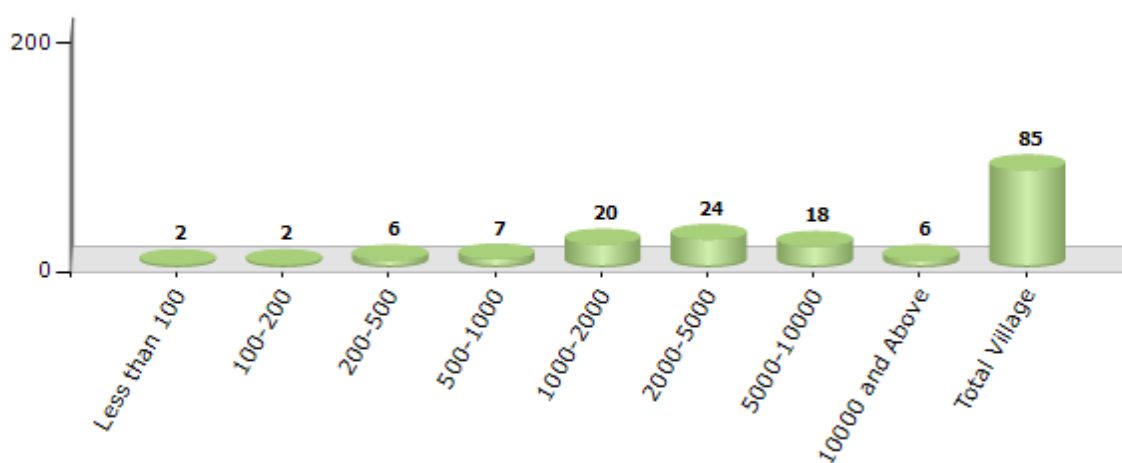
Contd....

Demographics

Number of Villages by Population Size - 2011

Less than 100	100-200	200-500	500-1000	1000-2000	2000-5000	5000-10000	10000 and Above	Total Village
2	2	6	7	20	24	18	6	85

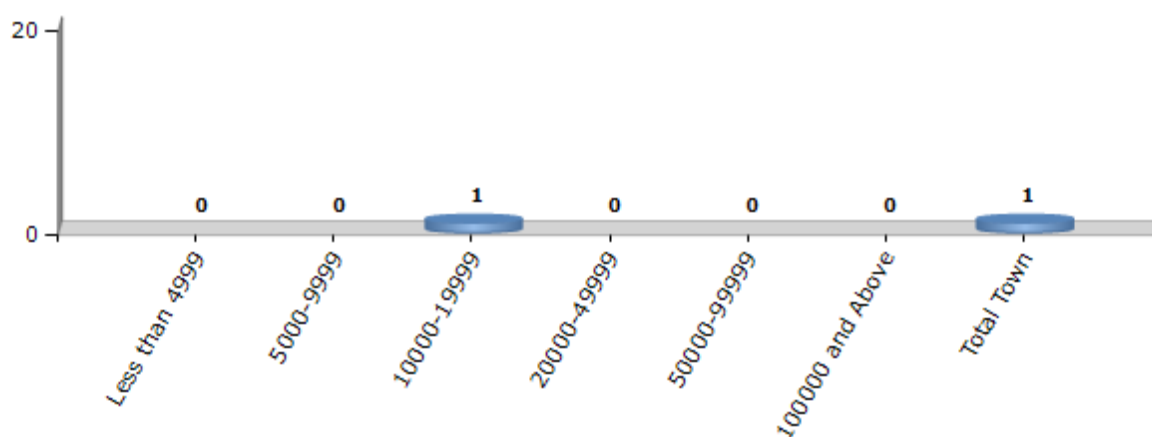
Number of Villages by Population Size - 2011



Number of Towns by Population Size - 2011

Less than 4999	5000-9999	10000-19999	20000-49999	50000-99999	100000 and Above	Total Town
0	0	1	0	0	0	1

Number of Towns by Population Size - 2011



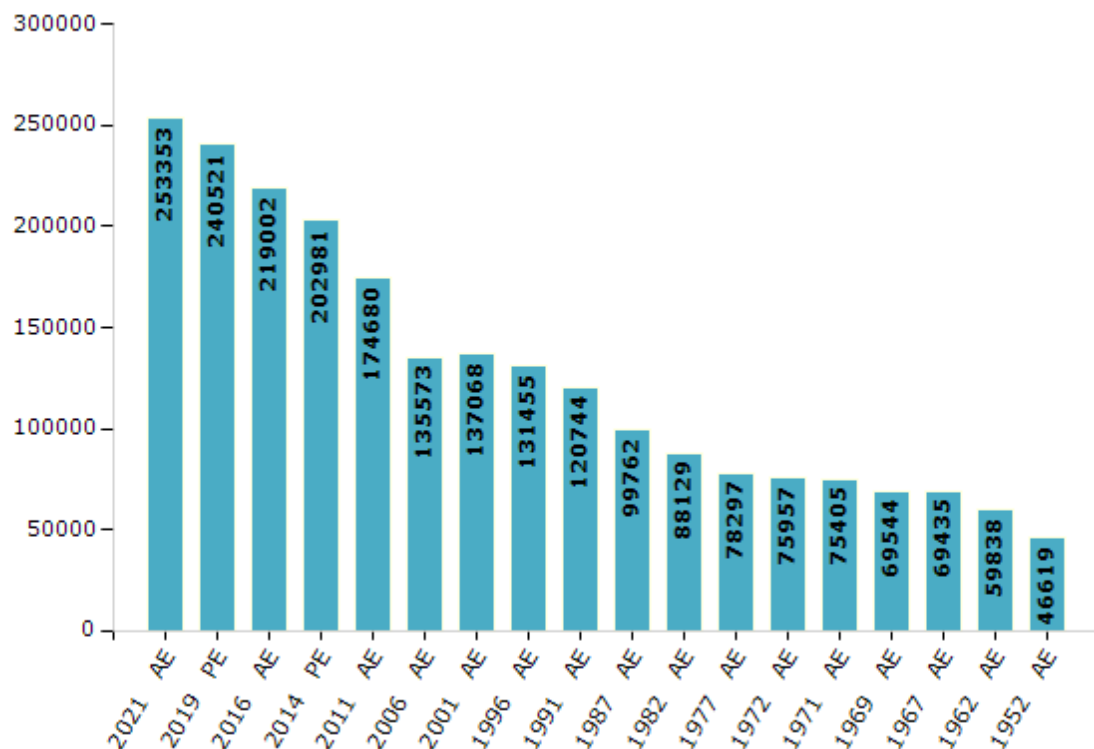
Electoral Features

Electors by Male & Female

Year	Male	Female	Others	Total
2021 AE	131786	121564	3	253353
2019 PE	125904	114612	5	240521
2016 AE	115226	103774	2	219002
2014 PE	107419	95561	1	202981
2011 AE	92779	81901	0	174680
2009 PE	-	-	-	-
2006 AE	70243	65330	-	135573
2004 PE	-	-	-	-
2001 AE	69191	67877	-	137068
1999 PE	-	-	-	-
1996 AE	67037	64418	-	131455

Year	Male	Female	Others	Total
1991 AE	61410	59334	-	120744
1987 AE	50139	49623	-	99762
1982 AE	44246	43883	-	88129
1977 AE	39691	38606	-	78297
1972 AE	38857	37100	-	75957
1971 AE	38504	36901	-	75405
1969 AE	35562	33982	-	69544
1967 AE	-	-	-	69435
1962 AE	-	-	-	59838
1957 AE	-	-	-	-
1952 AE	-	-	-	46619

Number of Electors



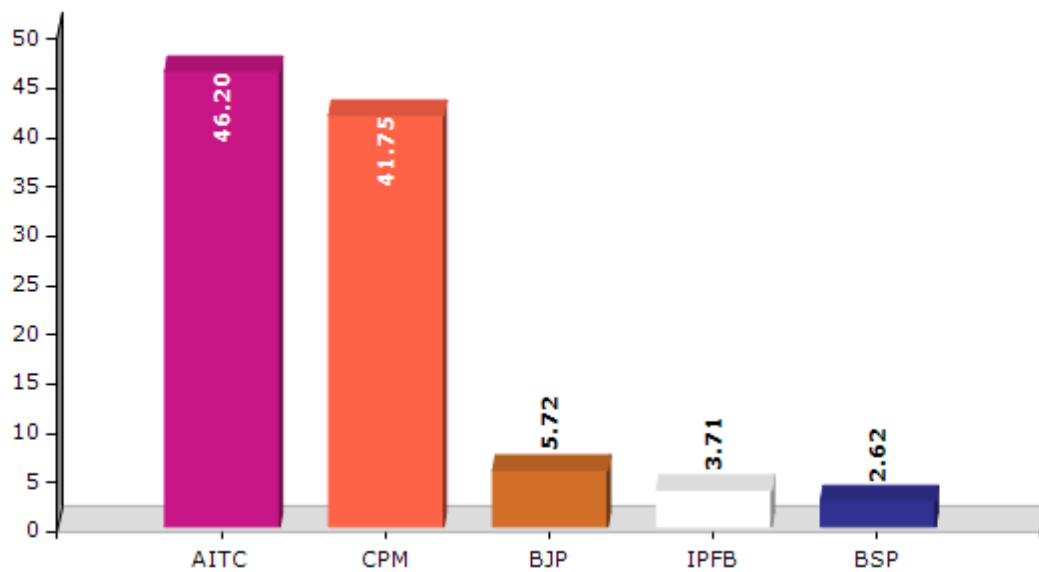
Note : AE : Assembly Election, PE : Assembly Segment of Parliamentary Election

Historical Summary Election Results

Summary Result of Assembly Election - 2011

Candidate Name	Party	Votes	Votes %
Sabitri Mitra	AITC	64641	46.2
Ratna Bhattacharya	CPM	58424	41.75
Dipankar Panday	BJP	8003	5.72
Lutpha Khatun	IPFB	5194	3.71
Chanchala Karmakar	BSP	3668	2.62

Votes Percentage of Top Parties - 2011



Polling Station Level Election Results

Number and Name of Polling Stations (PS) (2016)

Number of Polling Stations	Name of Polling Stations	Number of Polling Stations	Name of Polling Stations
1	Ghari Umeshtola Primary Vidyalaya(Room No-1)	22	Uttar Chandipur Managed Primarieschool
2	Ghari Umeshtola Primary Vidyalaya(Room No-2)	23	Julabditola Primary School
3	Chhabi Pandittola Prathamik Vidyalaya	24	Atsaiya Jogitola Prathamik Vidyalaya
4	Mannutola Prathamik Vidyalaya	25	Raghunathtola Cental Sponceredprimary School
5	Gobardhantola Junior Basic School	26	Giritola Pry Vidyalaya
6	Nanditola Junior Basic School	27	Bhimtola Junior Basic School (Room-1)
7	Bagedontola Primary School	28	Bhimtola Junior Basic School (Room-2)
8	Amtala Nanditola High School	29	Dharmasiltola Pry Vidyalaya
9	Gourangatola Primary School	30	Ashoknagar Colony Primary School
10	Domontala Kadambini Gramingranthagar	31	Aladiya Primary School
11	Giridharitola Primary School	32	Sahebramtola Primary Vidyalaya(Room-1)
12	Bagdukra Managed Primary School	33	Sahebramtola Primary Vidyalaya(Room-2)
13	Balutola Primary School	34	Sankartola Freez Programme Primarieschool (Room-1)
14	Kalutontola Primary School	35	Sankartola Freez Programme Primarieschool (Room-2)
15	Bhubantola Primary School	36	Haripur Primary School
16	Baro Kartiktola Prathamik Vidyalaya	37	Laskarpur Managed Primary School
17	Madantola Primary School	38	Laxmikole Primary School
18	Uttar Chandipur Sinior Madrasha	39	Jitmanpur Primary School
19	Khosbartola Primary School	40	Khairtala Maharapara Prathamikvidyalaya (Room No.-1)
20	Wahedullatola Prathamik Vidyalaya	41	Khairtala Maharapara Primary School(Room No.-2)
21	Maniknagar Primary School	42	Khairtala Nurpur High School

Contd....

Polling Station Level Election Results

Polling Station-wise Votes Secured by Overall Top Five Parties in Manickchak Assembly in Assembly Election (AE) under Maldaha Dakshin Parliamentary Constituency in West Bengal (2016)

Number of Polling Station	Winner - Md. Mottakin Alam (INC)	Runner-up - Sabitri Mitra (AITC)	3rd - Sibendu Sekhar Roy (BJP)	4th - Chanchala Karmakar (BSP)	5th - Md. Amal Khan (RPI(A))	NOTA	Other	Total Votes Secured
36	421	356	145	19	12	22	6	981
37	190	359	113	3	17	7	3	692
38	249	459	41	9	4	1	4	767
39	405	379	14	3	7	11	6	825
40	535	270	94	13	9	4	12	937
41	462	300	58	9	9	8	10	856
42	460	311	121	15	14	17	3	941
43	160	325	117	3	9	6	3	623
44	293	292	54	7	5	6	2	659
45	157	329	121	2	2	6	2	619
46	334	337	146	4	16	12	8	857
47	385	376	36	16	15	7	6	841
48	351	232	23	13	38	6	6	669
49	713	300	60	23	52	20	14	1182
50	516	361	45	13	13	7	8	963
51	360	337	22	6	10	5	3	743
52	528	287	29	10	10	6	10	880
53	595	310	26	20	9	10	5	975
54	362	415	64	19	9	18	7	894
55	295	255	55	6	13	14	11	649
56	324	198	13	5	15	5	5	565
57	431	322	53	19	9	2	2	838
58	NV	NV	NV	NV	NV	NV	NV	NV
59	207	260	39	11	11	10	9	547
60	NV	NV	NV	NV	NV	NV	NV	NV
61	NV	NV	NV	NV	NV	NV	NV	NV
62	NV	NV	NV	NV	NV	NV	NV	NV
63	228	152	53	5	1	8	5	452
64	236	284	40	7	10	6	6	589
65	274	366	125	8	7	5	2	787
66	844	197	20	20	4	9	3	1097
67	371	433	239	14	14	13	9	1093
68	273	475	185	6	13	11	5	968
69	232	314	48	9	5	1	1	610
70	436	419	57	15	8	5	8	948

Contd....

Polling Station Level Election Results

Winner, Runner-up and 3rd Party Position & Winning Margin According to Polling Stations in Manickchak Assembly in Assembly Election (AE) under Maldaha Dakshin Parliamentary Constituency in West Bengal (2016)

Polling Station Number	Winner Party	Winner Votes (%)	Runner-up Party	Runner-up Votes (%)	Winning Margin Votes (%)	Third Party	Third Party Votes (%)	Other Votes (%)
75	INC	327 (52.07)	AITC	272 (43.31)	55 (8.76)	BJP	12 (1.91)	17 (2.71)
76	INC	326 (67.36)	AITC	131 (27.07)	195 (40.29)	BJP	14 (2.89)	13 (2.69)
77	AITC	471 (51.99)	INC	239 (26.38)	232 (25.61)	BJP	159 (17.55)	37 (4.08)
78	AITC	324 (33.71)	BJP	313 (32.57)	11 (1.14)	INC	279 (29.03)	45 (4.68)
79	AITC	326 (41.27)	INC	311 (39.37)	15 (1.9)	BJP	132 (16.71)	21 (2.66)
80	INC	398 (46.82)	AITC	294 (34.59)	104 (12.23)	BJP	128 (15.06)	30 (3.53)
81	INC	315 (44.43)	AITC	307 (43.3)	8 (1.13)	BJP	70 (9.87)	17 (2.4)
82	AITC	291 (38.9)	INC	260 (34.76)	31 (4.14)	BJP	159 (21.26)	38 (5.08)
83	INC	449 (53.77)	AITC	305 (36.53)	144 (17.24)	BJP	30 (3.59)	51 (6.11)
84	AITC	456 (54.81)	INC	226 (27.16)	230 (27.65)	BJP	114 (13.7)	36 (4.33)
85	AITC	385 (49.87)	INC	288 (37.31)	97 (12.56)	BJP	78 (10.1)	21 (2.72)
86	INC	273 (39.45)	AITC	271 (39.16)	2 (0.29)	BJP	125 (18.06)	23 (3.32)
87	AITC	498 (51.71)	INC	376 (39.04)	122 (12.67)	BJP	42 (4.36)	47 (4.88)
88	AITC	377 (60.22)	INC	164 (26.2)	213 (34.02)	BJP	60 (9.58)	25 (3.99)
89	INC	336 (49.34)	AITC	291 (42.73)	45 (6.61)	BJP	20 (2.94)	34 (4.99)
90	INC	505 (54.89)	AITC	348 (37.83)	157 (17.06)	BJP	38 (4.13)	29 (3.15)
91	INC	363 (50.21)	AITC	290 (40.11)	73 (10.1)	BJP	37 (5.12)	33 (4.56)
92	AITC	472 (60.2)	INC	226 (28.83)	246 (31.37)	BJP	39 (4.97)	47 (5.99)
93	AITC	324 (44.94)	INC	274 (38)	50 (6.94)	BJP	77 (10.68)	46 (6.38)
94	AITC	325 (48.01)	INC	247 (36.48)	78 (11.53)	BJP	81 (11.96)	24 (3.55)
95	AITC	405 (58.36)	INC	214 (30.84)	191 (27.52)	BJP	43 (6.2)	32 (4.61)
96	AITC	373 (58.56)	INC	204 (32.03)	169 (26.53)	BJP	30 (4.71)	30 (4.71)
97	AITC	374 (55.99)	INC	226 (33.83)	148 (22.16)	BJP	42 (6.29)	26 (3.89)
98	AITC	265 (42.26)	INC	166 (26.48)	99 (15.78)	BJP	144 (22.97)	52 (8.29)
99	AITC	345 (49.08)	INC	201 (28.59)	144 (20.49)	BJP	110 (15.65)	47 (6.69)
100	AITC	280 (41.73)	INC	277 (41.28)	3 (0.45)	BJP	80 (11.92)	34 (5.07)
101	INC	417 (42.25)	AITC	302 (30.6)	115 (11.65)	BJP	215 (21.78)	53 (5.37)
102	BJP	218 (38.45)	INC	187 (32.98)	31 (5.47)	AITC	134 (23.63)	28 (4.94)
103	INC	384 (41.83)	AITC	375 (40.85)	9 (0.98)	BJP	118 (12.85)	41 (4.47)
104	AITC	383 (36.76)	INC	379 (36.37)	4 (0.39)	BJP	243 (23.32)	37 (3.55)
105	INC	659 (67.87)	AITC	252 (25.95)	407 (41.92)	BJP	27 (2.78)	33 (3.4)
106	INC	431 (40.17)	BJP	335 (31.22)	96 (8.95)	AITC	259 (24.14)	48 (4.47)
107	AITC	369 (40.77)	BJP	278 (30.72)	91 (10.05)	INC	224 (24.75)	34 (3.76)
108	BJP	331 (43.21)	AITC	268 (34.99)	63 (8.22)	INC	128 (16.71)	39 (5.09)
109	INC	524 (51.57)	AITC	416 (40.94)	108 (10.63)	BJP	28 (2.76)	48 (4.72)
110	BJP	440 (53.59)	AITC	302 (36.78)	138 (16.81)	INC	49 (5.97)	30 (3.65)
111	NV	NV (NV)	NV	NV (NV)	NV (NV)	NV	NV (NV)	NV (NV)

Contd....

Socio-Economic Amenities - Rural

Access to Education Facilities

Particulars	Number of Villages (% of Population)				
	Available	Not Available	If Not Available (Distance of Nearest Facility)		
			A	B	C
Govt. Primary School	79 (99)	6 (1)	0 (0)	0 (0)	0 (0)
Private Primary School	7 (15)	78 (85)	0 (0)	0 (0)	0 (0)
Govt. Middle School	35 (68)	50 (32)	37 (20)	2 (1)	0 (0)
Private Middle School	1 (0)	84 (100)	0 (0)	1 (1)	1 (2)
Govt. Secondary School	29 (59)	56 (41)	45 (33)	4 (1)	0 (0)
Private Secondary School	0 (0)	85 (100)	0 (0)	0 (0)	0 (0)
Govt. Senior Secondary School	14 (35)	71 (65)	42 (40)	14 (11)	4 (2)
Private Senior Secondary School	0 (0)	85 (100)	0 (0)	2 (5)	0 (0)
Govt. Arts and Science Degree College	0 (0)	85 (100)	0 (0)	0 (0)	74 (84)
Private Arts and Science Degree College	0 (0)	85 (100)	0 (0)	1 (1)	2 (7)
Govt. Engineering College	0 (0)	85 (100)	0 (0)	0 (0)	36 (41)
Private Engineering College	1 (2)	84 (98)	0 (0)	1 (0)	35 (41)
Govt. Medicine College	0 (0)	85 (100)	0 (0)	1 (2)	63 (70)
Private Medicine College	0 (0)	85 (100)	0 (0)	0 (0)	3 (7)
Govt. Management Institute	0 (0)	85 (100)	0 (0)	0 (0)	45 (49)
Private Management Institute	0 (0)	85 (100)	0 (0)	0 (0)	1 (1)
Govt. Polytechnic	0 (0)	85 (100)	2 (3)	1 (1)	69 (76)
Private Polytechnic	0 (0)	85 (100)	0 (0)	0 (0)	1 (1)
Govt. Vocational Training School/ITI	1 (2)	84 (98)	6 (7)	3 (2)	59 (65)
Private Vocational Training School/ITI	0 (0)	85 (100)	1 (1)	1 (2)	0 (0)
Govt. Non Formal Training Centre	0 (0)	85 (100)	0 (0)	7 (16)	24 (26)
Private Non Formal Training Centre	0 (0)	85 (100)	0 (0)	0 (0)	0 (0)
Govt. School For Disabled	0 (0)	85 (100)	0 (0)	0 (0)	44 (61)
Private School For Disabled	0 (0)	85 (100)	1 (2)	1 (0)	7 (5)
Government Others	1 (3)	84 (97)	0 (0)	0 (0)	0 (0)
Private Others	0 (0)	85 (100)	0 (0)	0 (0)	0 (0)

Note : Distance A : Less than 5 km; B : Between 5-10 km; C : 10+ km.; Source : Data Analysis is based on 2011 Census.

DISCLAIMER

The Terms of Use and Disclaimer of Datanet India Private Limited (hereinafter referred to as "Datanet") for use of this analysis report of **Manickchak Assembly Constituency (Manickchak Vidhan Sabha)** :-

1. **Assembly Factbook™** is a Registered Trade Mark owned by Datanet.
2. All the maps are sketched and graphical representation only and have not been drawn to the scale and also not to represent the actual geographical area or boundary of the unit.
3. The data for the aforesaid analysis is based on authentic sources and has been culled from the various publications of Census, CSO and NSSO for district and block level data, various central and state government departments, Central & State Elections Commissions and the concerned Returning Officers' releases, Electoral Rolls, Election results and allied publications, internal assessment, surveys, estimates and analysis. Therefore, certain adjustment of data at micro level may have been done to arrive closer to the macro data.
4. Data have been provided on an "As Is" and "As AVAILABLE" basis
5. The colours shown in the maps or diagram and charts of a particular party, alliance or AC are indicative and do not represent them.
6. This publication which includes maps, sheets, graphs and data would be the property under copyright of Datanet only. The user may use these for its internal study, analysis and research purposes. It's public display, re-selling or any commercial uses by the user are not allowed.
7. Datanet has taken due care and caution in compilation and processing of data and allied information, but does not guarantee the accuracy, adequacy or completeness of any information/analysis and will be not responsible for any errors or omissions or for the results obtained from the use of such information/analysis.
8. All the contents for the publication have been culled from various authentic sources and Datanet reasonably believes such sources to be reliable, but does not make any representations, express or implied as to the accuracy or fitness of use of such information. The information or contents of the information/analysis do not constitute advice and should not be relied upon in making (or refraining from making) any decision. Any reliance placed upon the information provided by Datanet is the sole responsibility and strictly at the user's risk.
9. In no event will Datanet be liable for any damages (including, without limitation, damages for loss of business projects, or loss of profits) arising in contract, tort or otherwise from the use of or inability to use any of its contents, or from any action taken (or refrained from being taken) as a result of using the analysis or any of its contents. Datanet its directors, owners, editors, officials, employees, distributor and agents or any associate will not be liable for any errors in the information contained or any consequences arising from the use of the contents of the provided information/analysis.
10. If any provision of these terms and conditions is held invalid or illegal or unenforceable for any reason by any court of competent jurisdiction, such provision shall be severed and the remainder of provisions of the terms and conditions shall continue in full force and effect as if the Term of Use had been executed with the invalid, illegal or unenforceable provision eliminated.
11. If there are any discrepancies in the information provided, please bring it to attention of Datanet for suitable rectification measures.

Buy Online This Complete Book At
Indiastat Publication Book Store

www.indiastatpublications.com

or go directly at

[http://www.indiastatpublications.com/
Assembly_factbook/West_Bengal/Maldaha_Dakshin/
Manickchak](http://www.indiastatpublications.com/Assembly_factbook/West_Bengal/Maldaha_Dakshin/Manickchak)

 **indiastat**elections

ISBN : 978-93-5293-736-3

