



West Bengal

Assembly Factbook™

Sujapur Assembly Constituency



Key Electoral Data of Sujapur
Assembly Constituency (Vidhan Sabha)

West Bengal

Assembly Factbook™

Sujapur Assembly Constituency



Sujapur Vidhan Sabha

Editor & Director

Dr. R.K. Thukral

Research Editor

Dr. Shafeeq Rahman

Compiled, Researched and Published by Datanet India Pvt. Ltd.

D-100, 1st Floor,

Okhla Industrial Area, Phase-I,
New Delhi- 110020.

Ph.: 91-11- 43580781-84

Email : support@indiastatpublications.com

Website : www.indiastatelections.com

Online Book Store :

www.indiastatpublications.com

Report No. : AFB/WB-053-0125

ISBN : 978-93-5293-819-3

First Edition : January, 2018

Eighth Updated Edition : January, 2025

Price : Rs. 11500/-

US\$ 310

© Datanet India Pvt. Ltd.

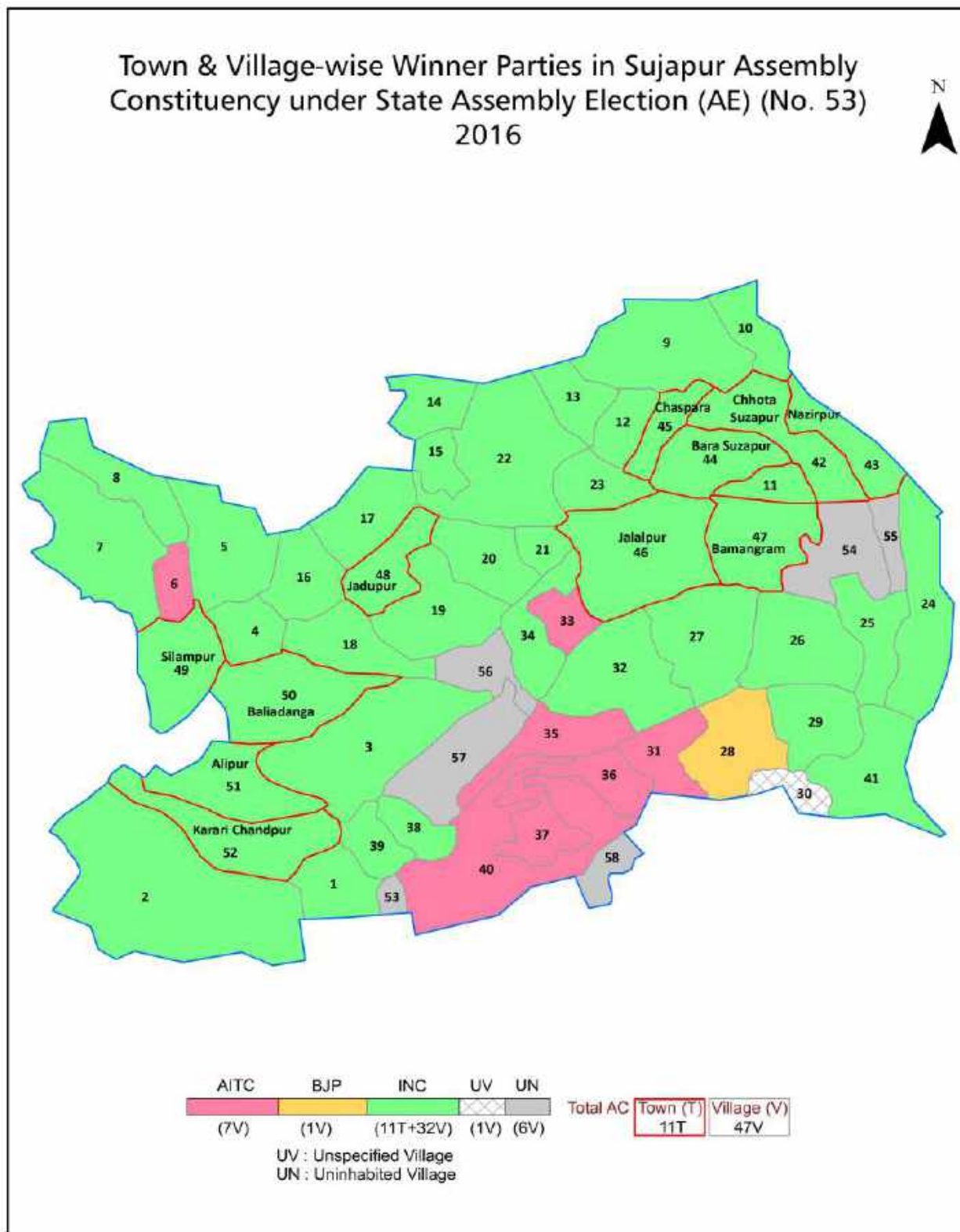
All rights reserved. No part of this book may be reproduced, stored in a retrieval system or transmitted in any form or by any means, mechanical photocopying, photographing, scanning, recording or otherwise without the prior written permission of the publisher. Please refer to Disclaimer at page no. 156 for the use of this publication.

Printed in India

Contents

No.	Particulars	Page No.
	Introduction	
1	Assembly Constituency - (Vidhan Sabha) at a Glance Features of Assembly as per Delimitation Commission of India (2008)	1-2
	Location and Political Maps	
2	Location Map Boundaries of Assembly Constituency - (Vidhan Sabha) in District Boundaries of Assembly Constituency under Parliamentary Constituency - (Lok Sabha) Town & Village-wise Winner Parties- 2024, 2021, 2019, 2016, 2014, 2011 and 2009	3-10
	Administrative Setup (2011)	
3	District Sub-district Towns Villages Inhabited Villages Uninhabited Villages Village Panchayat Intermediate Panchayat	11-14
	Demographics (2011)	
4	Population Households Rural/Urban Population Towns and Villages by Population Size Sex Ratio (Total & 0-6 Years) Religious Population Social Population Literacy Rate	15-16
	Electoral Features	
5	Important Dates of Last Elections Held Electors by Gender Service Electors Voters Voters Turnout Polling Stations & Average Number of Electors per Polling Station Electors by Age Group Present Elected Representatives	17-22
	Historical Summary Election Results	
6	Vote Share of Major Parties Winning Margin (Number & Percentage) Polarity of Parties Summary Result of Assembly Segment of Parliamentary Elections 2024, 2019, 2014, 2009, 2004 and 1999 Summary Result of Assembly Elections 2021, 2016, 2011, 2006, 2001, 1996, 1991, 1987, 1982, 1977, 1972, 1971, 1969, 1967, 1962 and 1957	23-47
	Polling Station Level Election Results	
7	Name and Number of Polling Station 2024, 2021, 2019, 2016, 2014, 2011 and 2009 Polling Station-wise Electors, Voters & Voters Turnout 2024, 2021, 2019, 2016, 2014, 2011 and 2009 Polling Station wise Elections Results 2024, 2021, 2019, 2016, 2014, 2011 and 2009	48-136
	Share of Assembly Constituency	
8	Share of Assembly Constituency - (Vidhan Sabha) in State, District and Parliamentary Constituency - (Lok Sabha)	137
	Socio-Economic Amenities (2011)	
9	Access to Administrative Units Agricultural, Manufacturing and Industrial Commodities Demographic Indicators Education Health & Manpower Drinking Water Supply Sanitation Entertainment and Recreations Infrastructure Power Food Allocation Distribution and Marketing of Agriculture Commodities Infrastructure Transport and Road Infrastructure Communication Banking and Financial Services Land Use Irrigation Source	139-153
10	Abbreviation & Sources	154-155
11	Disclaimer	156

Location & Political Map



Administrative Setup

List of Village Panchayat & Intermediate Panchayat (Block) Name - 2011

Village Name	Village Panchayat Name	Intermediate Panchayat Name
Azimpur	Naoda-Jadupur	Kaliachak - I
Bahadurpur	Silampur-I	Kaliachak - I
Bakharpur	Gayeshbari	Kaliachak - I
Baranagar	Jalalpur	Kaliachak - I
Buzruk Pirozpur	Mozampur	Kaliachak - I
Chhirampur	Jalalpur	Kaliachak - I
Dakshin Lakshmipur	Alipur-II	Kaliachak - I
Dakshin Raypur	Mozampur	Kaliachak - I
Dalugram	Silampur-I	Kaliachak - I
Gandharbbagram	Jalalpur	Kaliachak - I
Gayesbari	Gayeshbari	Kaliachak - I
Harochak	Mozampur	Kaliachak - I
Harugram Inlis	Bamongram-Mashimpur	Kaliachak - I
Innatpur	Naoda-Jadupur	Kaliachak - I
Jagadishpur	Naoda-Jadupur	Kaliachak - I
Jaluabadhal	Jaluabadhal	Kaliachak - I
Kadamtala	Jaluabadhal	Kaliachak - I
Khaltipur	Silampur-II	Kaliachak - I
Khas Chandpur	Kaliachak-II	Kaliachak - I
Khidirchak	Jaluabadhal	Kaliachak - I
Krishnapur	Silampur-I	Kaliachak - I
Madanpur Kismat	Jalalpur	Kaliachak - I
Madhugram	Sujapur	Kaliachak - I
Maheshpur	Alipur-II	Kaliachak - I
Majumpur	Mozampur	Kaliachak - I
Maksudpur	Jaluabadhal	Kaliachak - I
Mallikpara	Jaluabadhal	Kaliachak - I
Marupur	Alipur-II	Kaliachak - I
Masimpur	Bamongram-Mashimpur	Kaliachak - I

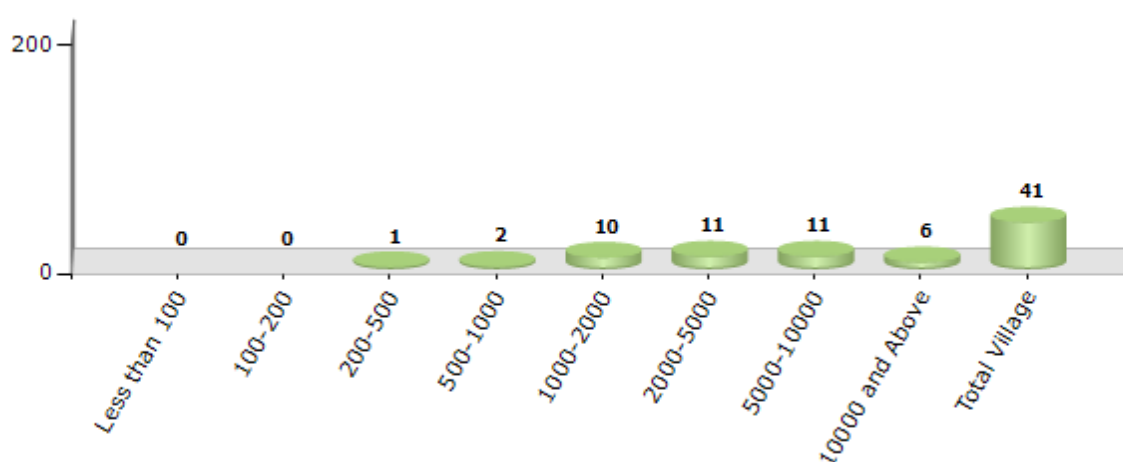
Contd....

Demographics

Number of Villages by Population Size - 2011

Less than 100	100-200	200-500	500-1000	1000-2000	2000-5000	5000-10000	10000 and Above	Total Village
0	0	1	2	10	11	11	6	41

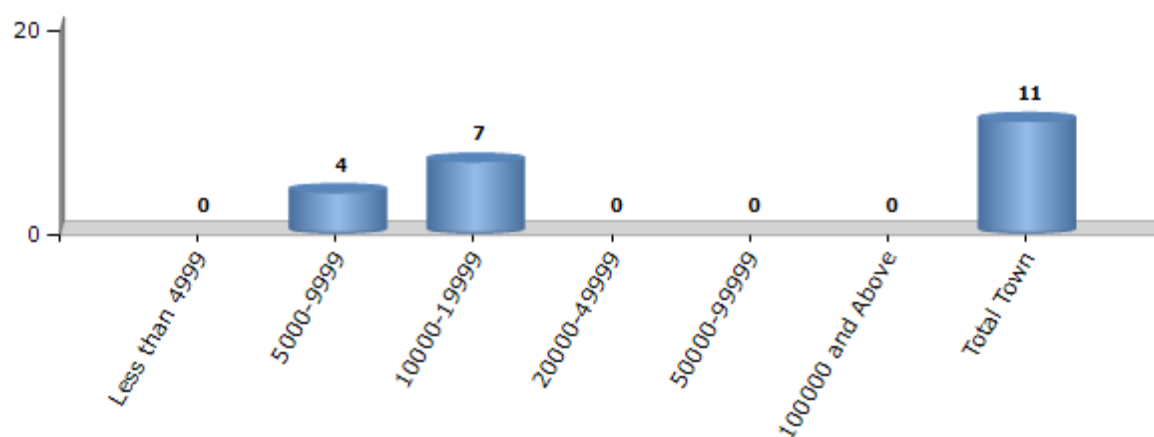
Number of Villages by Population Size - 2011



Number of Towns by Population Size - 2011

Less than 4999	5000-9999	10000-19999	20000-49999	50000-99999	100000 and Above	Total Town
0	4	7	0	0	0	11

Number of Towns by Population Size - 2011



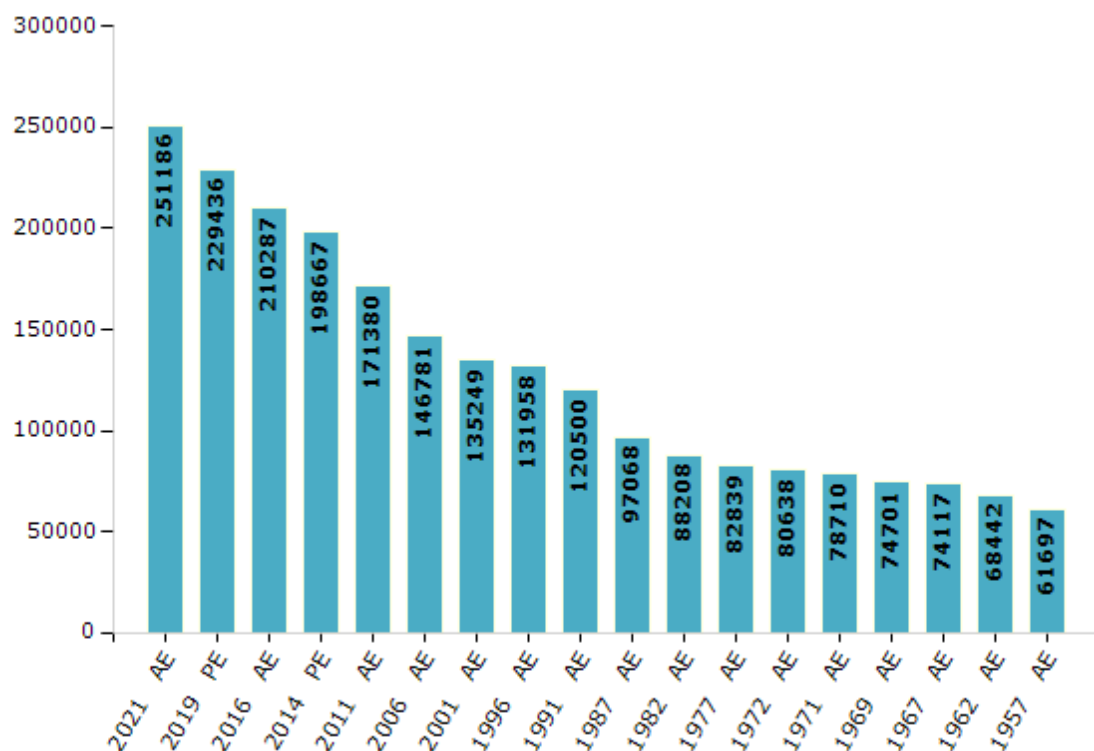
Electoral Features

Electors by Male & Female

Year	Male	Female	Others	Total
2021 AE	127049	124130	7	251186
2019 PE	118010	111422	4	229436
2016 AE	108815	101469	3	210287
2014 PE	103175	95489	3	198667
2011 AE	89535	81845	0	171380
2009 PE	-	-	-	-
2006 AE	76306	70475	-	146781
2004 PE	-	-	-	-
2001 AE	68669	66580	-	135249
1999 PE	-	-	-	-
1996 AE	67118	64840	-	131958

Year	Male	Female	Others	Total
1991 AE	60376	60124	-	120500
1987 AE	48610	48458	-	97068
1982 AE	44119	44089	-	88208
1977 AE	41824	41015	-	82839
1972 AE	42358	38280	-	80638
1971 AE	41332	37378	-	78710
1969 AE	38823	35878	-	74701
1967 AE	-	-	-	74117
1962 AE	-	-	-	68442
1957 AE	-	-	-	61697
1952 AE	-	-	-	-

Number of Electors



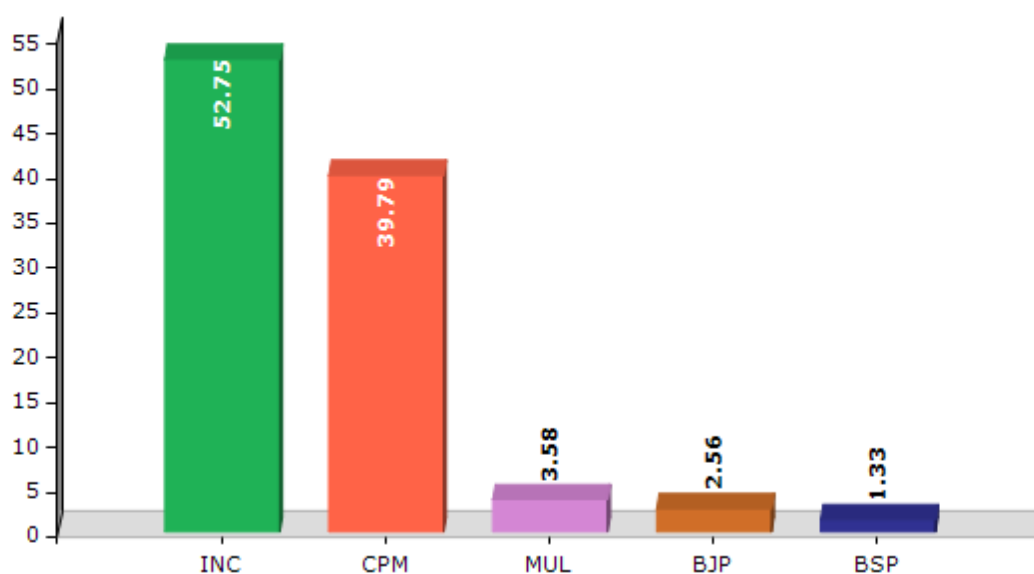
Note : AE : Assembly Election, PE : Assembly Segment of Parliamentary Election

Historical Summary Election Results

Summary Result of Assembly Election - 2011

Candidate Name	Party	Votes	Votes %
Abu Nasar Khan Choudhury	INC	70640	52.75
Hazi Ketabuddin	CPM	53279	39.79
Md. Ezaruddin	MUL	4788	3.58
Tutul Saha	BJP	3429	2.56
Abdur Rouf Ansari	BSP	1778	1.33

Votes Percentage of Top Parties - 2011



Polling Station Level Election Results

Number and Name of Polling Stations (PS) (2016)

Number of Polling Stations	Name of Polling Stations	Number of Polling Stations	Name of Polling Stations
1	Trimohini Puraton Ajgubi Icdis Centre	22	Dakshin Selimpur Primary Schoolroom-1
2	Raipur Trimohini Primary School	23	Dakshin Selimpur Primary Schoolroom-2
3	Paschim Bahadurpur Primary Schoolroom -1	24	Gandhi Smarak Nidhi Banglo Room-1
4	Krishnapur Msk	25	Gandhi Smarak Nidhi Banglo Room-2
5	Paschim Bahadurpur Primary Schoolroom -3	26	Kalikapur S. P. Primary School Room-1
6	G.G. Osmania Primary School Room -1	27	Kalikapur S. P. Primary School Room-2
7	G.G. Osmania Primary School Room -2	28	Khikirbona Jagadishpur Primary Schoolroom -1
8	Dullugram Primary School Room-1	29	Khikirbona Jagadishpur Primary Schoolroom -2
9	Dullugram Primary School Room-2	30	Jagadishpur Primary School Room-1
10	Pipaltala Primary School	31	Jagadishpur Primary School Room-2
11	Alinagar Msk	32	Anupnagar Primary School Room-1
12	Krishnapur Hanifiya Primary Schoolroom-1	33	Anupnagar Primary School Room-2
13	Krishnapur Hanifiya Primary Schoolroom-2	34	Vidyasagar Ssk (Room 1)
14	Mohammadiya High Madrasah Room -1	35	Jodupur Junior Basic School (Roomno. 2)
15	Mohammadiya High Madrasah Room -2	36	Jodupur Junior Basic School (Roomno. 3)
16	Silampur Managed Primary Schoolroom -1	37	Nowda Kalimuddiniya Primary School
17	Silampur Managed Primary Schoolroom -2	38	Bhagalpur Anganwari Centre
18	Khaltipur Managed Primary Schoolroom-1	39	Vidyasagar Ssk (Room 2)
19	Khaltipur Icdis Centre	40	Islamiya Siddikiya Senior Madrasah(Room No. 2)
20	Khaltipur Managed Primary Schoolroom-2	41	Nayagram Hazi Ibrahim Smriti Primarieschool Room-1
21	Khaltipur Mominpara Primary School	42	Nayagram Hazi Ibrahim Smriti Primarieschool Room-2

Contd....

Polling Station Level Election Results

Polling Station-wise Votes Secured by Overall Top Five Parties in Sujapur Assembly in Assembly Election (AE) under Maldaha Dakshin Parliamentary Constituency in West Bengal (2016)

Number of Polling Station	Winner - Isha Khan Choudhury (INC)	Runner-up - Abu Nasar Khan Choudhury (AITC)	3rd - Nandan Kumar Ghosh (BJP)	4th - Sekh Wased Ali (IND)	5th - Sadhan Chatterjee (IND)	NOTA	Other	Total Votes Secured
36	458	27	4	5	5	4	8	511
37	250	296	29	7	4	16	11	613
38	451	549	17	8	2	15	18	1060
39	762	23	14	13	7	6	21	846
40	868	78	8	6	3	7	20	990
41	761	68	13	0	3	3	10	858
42	508	65	5	6	1	9	29	623
43	382	337	3	8	5	28	12	775
44	344	400	11	6	1	17	16	795
45	544	287	42	7	3	8	17	908
46	590	117	13	4	6	4	33	767
47	622	158	22	6	3	7	9	827
48	573	245	14	12	4	11	25	884
49	710	189	14	7	5	9	21	955
50	545	261	15	10	6	17	29	883
51	203	31	6	3	1	4	5	253
52	404	114	9	4	2	6	16	555
53	659	100	12	2	1	2	20	796
54	224	74	144	3	2	3	14	464
55	130	143	252	3	0	3	23	554
56	309	284	5	1	2	10	5	616
57	433	137	6	8	6	7	8	605
58	515	214	6	5	2	10	12	764
59	302	85	10	10	0	7	4	418
60	349	408	10	18	3	6	27	821
61	438	180	20	7	4	11	5	665
62	541	232	9	6	3	7	17	815
63	163	60	49	7	0	4	5	288
64	528	187	12	10	7	19	20	783
65	614	253	15	5	2	8	14	911
66	226	160	1	10	0	11	17	425
67	203	133	29	3	0	4	10	382
68	304	135	167	0	3	10	11	630
69	547	187	5	9	1	6	4	759
70	564	269	17	6	1	11	18	886

Contd....

Polling Station Level Election Results

Winner, Runner-up and 3rd Party Position & Winning Margin According to Polling Stations in Sujapur Assembly in Assembly Election (AE) under Maldaha Dakshin Parliamentary Constituency in West Bengal (2016)

Polling Station Number	Winner Party	Winner Votes (%)	Runner-up Party	Runner-up Votes (%)	Winning Margin Votes (%)	Third Party	Third Party Votes (%)	Other Votes (%)
75	INC	385 (62.2)	AITC	158 (25.53)	227 (36.67)	BJP	64 (10.34)	12 (1.94)
76	INC	618 (74.73)	AITC	105 (12.7)	513 (62.03)	BJP	69 (8.34)	35 (4.23)
77	AITC	442 (70.49)	INC	144 (22.97)	298 (47.52)	BJP	7 (1.12)	34 (5.42)
78	INC	452 (50.79)	AITC	360 (40.45)	92 (10.34)	BJP	31 (3.48)	47 (5.28)
79	INC	371 (48.24)	AITC	347 (45.12)	24 (3.12)	BJP	14 (1.82)	37 (4.81)
80	INC	562 (70.87)	AITC	192 (24.21)	370 (46.66)	IND (SWA)	6 (0.76)	33 (4.16)
81	INC	706 (76.74)	AITC	176 (19.13)	530 (57.61)	JESM	8 (0.87)	30 (3.26)
82	INC	581 (70)	AITC	197 (23.73)	384 (46.27)	BJP	17 (2.05)	35 (4.22)
83	INC	602 (72.1)	AITC	196 (23.47)	406 (48.63)	IND (SWA)	11 (1.32)	26 (3.11)
84	INC	568 (78.13)	AITC	115 (15.82)	453 (62.31)	BJP	11 (1.51)	33 (4.54)
85	INC	680 (78.89)	AITC	133 (15.43)	547 (63.46)	BJP	10 (1.16)	39 (4.52)
86	INC	611 (67.22)	AITC	235 (25.85)	376 (41.37)	IND (SWA)	13 (1.43)	50 (5.5)
87	INC	660 (78.85)	AITC	156 (18.64)	504 (60.21)	IND (SWA)	5 (0.6)	16 (1.91)
88	INC	467 (66.71)	AITC	190 (27.14)	277 (39.57)	IND (SWA)	10 (1.43)	33 (4.71)
89	INC	414 (75.96)	AITC	106 (19.45)	308 (56.51)	BJP	4 (0.73)	21 (3.85)
89A	INC	422 (69.64)	AITC	155 (25.58)	267 (44.06)	IND (SWA)	5 (0.83)	24 (3.96)
90	INC	687 (67.35)	AITC	284 (27.84)	403 (39.51)	IND (SWA)	10 (0.98)	39 (3.82)
91	INC	728 (69.6)	AITC	279 (26.67)	449 (42.93)	IND (SWA)	11 (1.05)	28 (2.68)
92	INC	663 (78)	AITC	142 (16.71)	521 (61.29)	BJP	12 (1.41)	33 (3.88)
93	INC	748 (76.88)	AITC	163 (16.75)	585 (60.13)	IND (SWA)	19 (1.95)	43 (4.42)
94	INC	487 (54.29)	AITC	317 (35.34)	170 (18.95)	BJP	25 (2.79)	68 (7.58)
95	INC	680 (77.1)	AITC	161 (18.25)	519 (58.85)	IND (SWA)	13 (1.47)	28 (3.17)
96	INC	432 (69.9)	AITC	157 (25.4)	275 (44.5)	BJP	4 (0.65)	25 (4.05)
97	INC	247 (36.65)	BJP	231 (34.27)	16 (2.38)	AITC	168 (24.93)	28 (4.15)
98	INC	605 (69.78)	AITC	226 (26.07)	379 (43.71)	BJP	13 (1.5)	23 (2.65)
99	INC	406 (45.67)	AITC	375 (42.18)	31 (3.49)	BJP	33 (3.71)	75 (8.44)
100	INC	798 (73.68)	AITC	188 (17.36)	610 (56.32)	JESM	31 (2.86)	66 (6.09)
101	INC	657 (72.76)	AITC	179 (19.82)	478 (52.94)	IND (SWA)	17 (1.88)	50 (5.54)
102	INC	722 (79.08)	AITC	145 (15.88)	577 (63.2)	BJP	11 (1.2)	35 (3.83)
103	INC	411 (63.92)	AITC	140 (21.77)	271 (42.15)	JESM	46 (7.15)	46 (7.15)
104	INC	538 (56.28)	AITC	311 (32.53)	227 (23.75)	JESM	49 (5.13)	58 (6.07)
105	INC	526 (68.49)	AITC	204 (26.56)	322 (41.93)	JESM	8 (1.04)	30 (3.91)
106	INC	431 (59.28)	AITC	218 (29.99)	213 (29.29)	IND (SWA)	14 (1.93)	64 (8.8)
107	AITC	505 (53.67)	INC	368 (39.11)	137 (14.56)	IND (SWA)	10 (1.06)	58 (6.16)
108	INC	818 (77.17)	AITC	205 (19.34)	613 (57.83)	BJP	9 (0.85)	28 (2.64)
109	INC	716 (78.68)	AITC	151 (16.59)	565 (62.09)	BJP	8 (0.88)	35 (3.85)
110	INC	604 (57.2)	AITC	405 (38.35)	199 (18.85)	IND (SWA)	6 (0.57)	41 (3.88)

Contd....

Socio-Economic Amenities - Rural

Access to Education Facilities

Particulars	Number of Villages (% of Population)				
	Available	Not Available	If Not Available (Distance of Nearest Facility)		
			A	B	C
Govt. Primary School	37 (97)	4 (3)	0 (0)	0 (0)	0 (0)
Private Primary School	12 (37)	29 (63)	0 (0)	0 (0)	0 (0)
Govt. Middle School	22 (67)	19 (33)	10 (11)	5 (11)	0 (0)
Private Middle School	2 (5)	39 (95)	2 (5)	0 (0)	0 (0)
Govt. Secondary School	13 (49)	28 (51)	18 (30)	6 (9)	0 (0)
Private Secondary School	0 (0)	41 (100)	0 (0)	0 (0)	0 (0)
Govt. Senior Secondary School	6 (27)	35 (73)	16 (32)	12 (20)	1 (2)
Private Senior Secondary School	0 (0)	41 (100)	0 (0)	0 (0)	0 (0)
Govt. Arts and Science Degree College	0 (0)	41 (100)	2 (8)	11 (31)	25 (51)
Private Arts and Science Degree College	0 (0)	41 (100)	0 (0)	0 (0)	0 (0)
Govt. Engineering College	0 (0)	41 (100)	1 (4)	2 (2)	12 (26)
Private Engineering College	0 (0)	41 (100)	0 (0)	0 (0)	23 (56)
Govt. Medicine College	0 (0)	41 (100)	0 (0)	1 (1)	34 (82)
Private Medicine College	0 (0)	41 (100)	0 (0)	0 (0)	3 (8)
Govt. Management Institute	0 (0)	41 (100)	0 (0)	0 (0)	21 (39)
Private Management Institute	0 (0)	41 (100)	0 (0)	0 (0)	13 (39)
Govt. Polytechnic	0 (0)	41 (100)	0 (0)	0 (0)	37 (87)
Private Polytechnic	0 (0)	41 (100)	0 (0)	0 (0)	1 (2)
Govt. Vocational Training School/ITI	0 (0)	41 (100)	0 (0)	1 (6)	36 (80)
Private Vocational Training School/ITI	0 (0)	41 (100)	0 (0)	0 (0)	0 (0)
Govt. Non Formal Training Centre	1 (6)	40 (94)	0 (0)	3 (8)	24 (53)
Private Non Formal Training Centre	0 (0)	41 (100)	0 (0)	0 (0)	7 (15)
Govt. School For Disabled	0 (0)	41 (100)	0 (0)	3 (13)	20 (46)
Private School For Disabled	0 (0)	41 (100)	0 (0)	0 (0)	12 (23)
Government Others	0 (0)	41 (100)	0 (0)	0 (0)	0 (0)
Private Others	0 (0)	41 (100)	0 (0)	0 (0)	0 (0)

Note : Distance A : Less than 5 km; B : Between 5-10 km; C : 10+ km.; Source : Data Analysis is based on 2011 Census.

DISCLAIMER

The Terms of Use and Disclaimer of Datanet India Private Limited (hereinafter referred to as "Datanet") for use of this analysis report of **Sujapur Assembly Constituency (Sujapur Vidhan Sabha)** :-

1. **Assembly Factbook™** is a Registered Trade Mark owned by Datanet.
2. All the maps are sketched and graphical representation only and have not been drawn to the scale and also not to represent the actual geographical area or boundary of the unit.
3. The data for the aforesaid analysis is based on authentic sources and has been culled from the various publications of Census, CSO and NSSO for district and block level data, various central and state government departments, Central & State Elections Commissions and the concerned Returning Officers' releases, Electoral Rolls, Election results and allied publications, internal assessment, surveys, estimates and analysis. Therefore, certain adjustment of data at micro level may have been done to arrive closer to the macro data.
4. Data have been provided on an "As Is" and "As AVAILABLE" basis
5. The colours shown in the maps or diagram and charts of a particular party, alliance or AC are indicative and do not represent them.
6. This publication which includes maps, sheets, graphs and data would be the property under copyright of Datanet only. The user may use these for its internal study, analysis and research purposes. It's public display, re-selling or any commercial uses by the user are not allowed.
7. Datanet has taken due care and caution in compilation and processing of data and allied information, but does not guarantee the accuracy, adequacy or completeness of any information/analysis and will be not responsible for any errors or omissions or for the results obtained from the use of such information/analysis.
8. All the contents for the publication have been culled from various authentic sources and Datanet reasonably believes such sources to be reliable, but does not make any representations, express or implied as to the accuracy or fitness of use of such information. The information or contents of the information/analysis do not constitute advice and should not be relied upon in making (or refraining from making) any decision. Any reliance placed upon the information provided by Datanet is the sole responsibility and strictly at the user's risk.
9. In no event will Datanet be liable for any damages (including, without limitation, damages for loss of business projects, or loss of profits) arising in contract, tort or otherwise from the use of or inability to use any of its contents, or from any action taken (or refrained from being taken) as a result of using the analysis or any of its contents. Datanet its directors, owners, editors, officials, employees, distributor and agents or any associate will not be liable for any errors in the information contained or any consequences arising from the use of the contents of the provided information/analysis.
10. If any provision of these terms and conditions is held invalid or illegal or unenforceable for any reason by any court of competent jurisdiction, such provision shall be severed and the remainder of provisions of the terms and conditions shall continue in full force and effect as if the Term of Use had been executed with the invalid, illegal or unenforceable provision eliminated.
11. If there are any discrepancies in the information provided, please bring it to attention of Datanet for suitable rectification measures.

Buy Online This Complete Book At
Datanet India eBooks Store

www.indiastatpublications.com

or go directly at

[http://www.indiastatpublications.com/
Assembly_factbook/West_Bengal/Maldaha_Dakshin/ Sujapur](http://www.indiastatpublications.com/Assembly_factbook/West_Bengal/Maldaha_Dakshin/Sujapur)

 **indiaSTAT**elections

