



West Bengal

Assembly Factbook™

Chanchal Assembly Constituency



Key Electoral Data of Chanchal
Assembly Constituency (Vidhan Sabha)

West Bengal
Assembly FactbookTM
Chanchal Assembly Constituency



Chanchal Vidhan Sabha

Editor & Director

Dr. R.K. Thukral

Research Editor

Dr. Shafeeq Rahman

Compiled, Researched and Published by Datanet India Pvt. Ltd.

D-100, 1st Floor,

Okhla Industrial Area, Phase-I,
New Delhi- 110020.

Ph.: 91-11- 43580781-84

Email : support@indiastatpublications.com

Website : www.indiastatelections.com

Online Book Store :

www.indiastatpublications.com

Report No. : AFB/WB-045-0125

ISBN : 978-93-5293-615-1

First Edition : January, 2018

Eighth Updated Edition : January, 2025

Price : Rs. 11500/-

US\$ 310

© Datanet India Pvt. Ltd.

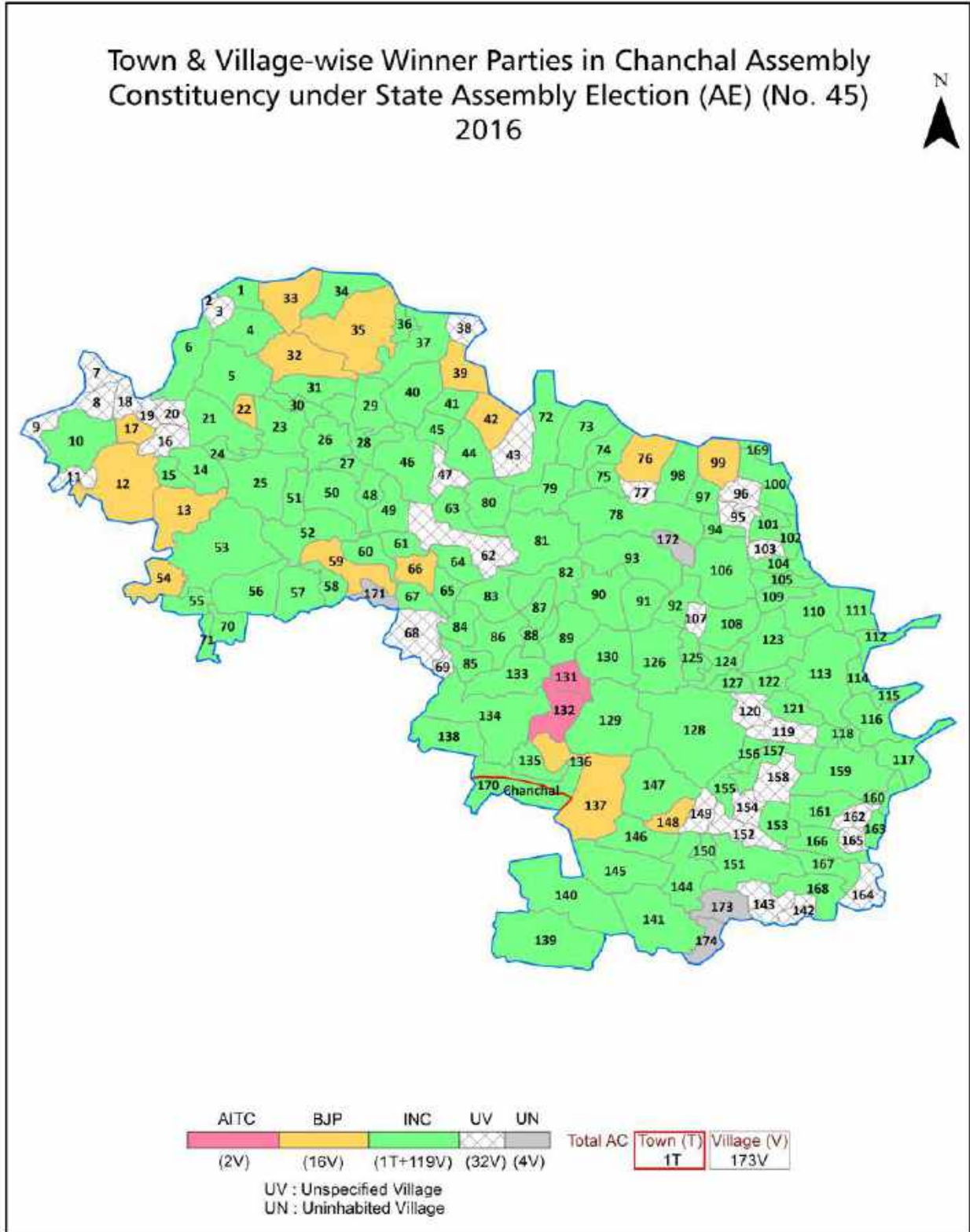
All rights reserved. No part of this book may be reproduced, stored in a retrieval system or transmitted in any form or by any means, mechanical photocopying, photographing, scanning, recording or otherwise without the prior written permission of the publisher. Please refer to Disclaimer at page no. 150 for the use of this publication.

Printed in India

Contents

No.	Particulars	Page No.
	Introduction	
1	Assembly Constituency - (Vidhan Sabha) at a Glance Features of Assembly as per Delimitation Commission of India (2008)	1-2
	Location and Political Maps	
2	Location Map Boundaries of Assembly Constituency - (Vidhan Sabha) in District Boundaries of Assembly Constituency under Parliamentary Constituency - (Lok Sabha) Town & Village-wise Winner Parties- 2024, 2021, 2019, 2016, 2014, 2011 and 2009	3-10
	Administrative Setup (2011)	
3	District Sub-district Towns Villages Inhabited Villages Uninhabited Villages Village Panchayat Intermediate Panchayat	11-20
	Demographics (2011)	
4	Population Households Rural/Urban Population Towns and Villages by Population Size Sex Ratio (Total & 0-6 Years) Religious Population Social Population Literacy Rate	21-22
	Electoral Features	
5	Important Dates of Last Elections Held Electors by Gender Service Electors Voters Voters Turnout Polling Stations & Average Number of Electors per Polling Station Electors by Age Group Present Elected Representatives	23-28
	Historical Summary Election Results	
6	Vote Share of Major Parties Winning Margin (Number & Percentage) Polarity of Parties Summary Result of Assembly Segment of Parliamentary Elections 2024, 2019, 2014 and 2009 Summary Result of Assembly Elections 2021, 2016 and 2011	29-38
	Polling Station Level Election Results	
7	Name and Number of Polling Station 2024, 2021, 2019, 2016, 2014, 2011 and 2009 Polling Station-wise Electors, Voters & Voters Turnout 2024, 2021, 2019, 2016, 2014, 2011 and 2009 Polling Station wise Elections Results 2024, 2021, 2019, 2016, 2014, 2011 and 2009	39-130
	Share of Assembly Constituency	
8	Share of Assembly Constituency - (Vidhan Sabha) in State, District and Parliamentary Constituency - (Lok Sabha)	131
	Socio-Economic Amenities (2011)	
9	Access to Administrative Units Agricultural, Manufacturing and Industrial Commodities Demographic Indicators Education Health & Manpower Drinking Water Supply Sanitation Entertainment and Recreations Infrastructure Power Food Allocation Distribution and Marketing of Agriculture Commodities Infrastructure Transport and Road Infrastructure Communication Banking and Financial Services Land Use Irrigation Source	133-147
10	Abbreviation & Sources	148-149
11	Disclaimer	150

Location & Political Map



Administrative Setup

List of Village Panchayat & Intermediate Panchayat (Block) Name - 2011

Village Name	Village Panchayat Name	Intermediate Panchayat Name
Alihanda	Alihanda	Chanchal - I
Angarmani	Tulsihatta	Harischandrapur - I
Arazi Jaynagar	Kusidha	Harischandrapur - I
Arbara	Bhagabanpur	Chanchal - I
Ashapur	Kharba	Chanchal - I
Ashwinpur	Makdampur	Chanchal - I
Asrail	Alihanda	Chanchal - I
Bagchara	Kaligram	Chanchal - I
Bagjana	Makdampur	Chanchal - I
Bagunja	Bhagabanpur	Chanchal - I
Bahar	Kusidha	Harischandrapur - I
Bakipur	Motiharpur	Chanchal - I
Balakat	Motiharpur	Chanchal - I
Balarampur Kaliapara	Motiharpur	Chanchal - I
Balidanga	Alihanda	Chanchal - I
Bamua	Motiharpur	Chanchal - I
Baratar	Motiharpur	Chanchal - I
Barui	Barui	Harischandrapur - I
Bashatpur	Tulsihatta	Harischandrapur - I
Basilhat	Kharba	Chanchal - I
Bhagabanpur	Kusidha	Harischandrapur - I
Bhagabatipur	Kaligram	Chanchal - I
Bhagbarol	Tulsihatta	Harischandrapur - I
Bhaktipur	Rashidabad	Harischandrapur - I
Bhatol	Kusidha	Harischandrapur - I
Bheba Kaliganj	Bhagabanpur	Chanchal - I
Bhelabari	Rashidabad	Harischandrapur - I
Bibijhuti	Kharba	Chanchal - I
Bighor	Barui	Harischandrapur - I

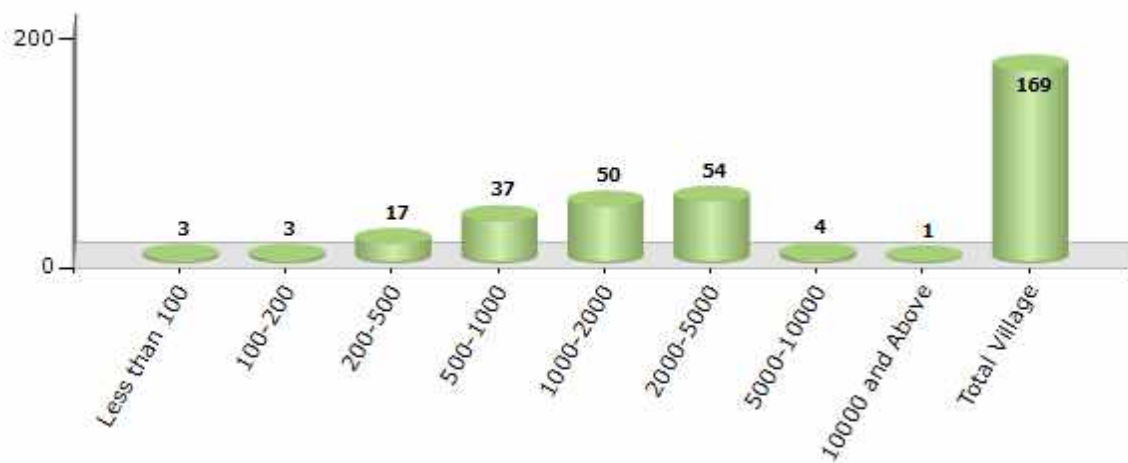
Contd....

Demographics

Number of Villages by Population Size - 2011

Less than 100	100-200	200-500	500-1000	1000-2000	2000-5000	5000-10000	10000 and Above	Total Village
3	3	17	37	50	54	4	1	169

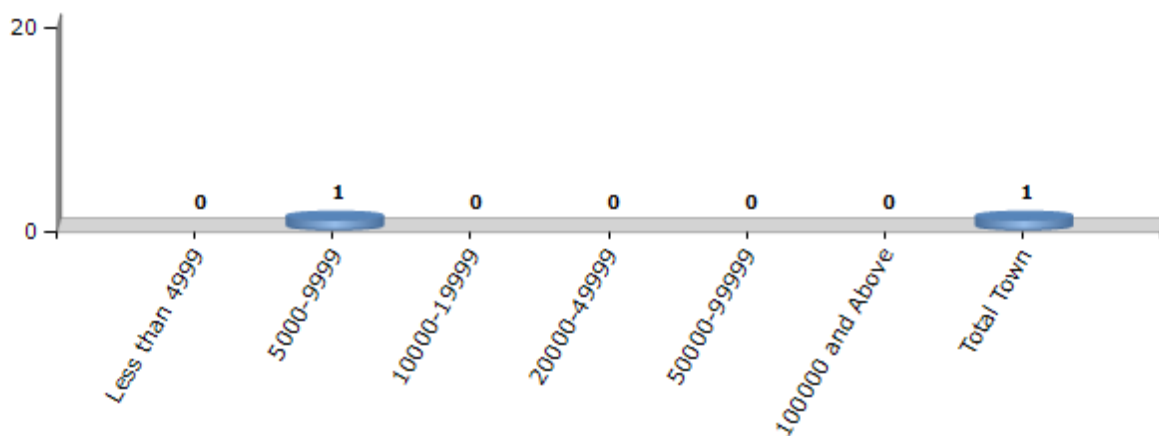
Number of Villages by Population Size - 2011



Number of Towns by Population Size - 2011

Less than 4999	5000-9999	10000-19999	20000-49999	50000-99999	100000 and Above	Total Town
0	1	0	0	0	0	1

Number of Towns by Population Size - 2011

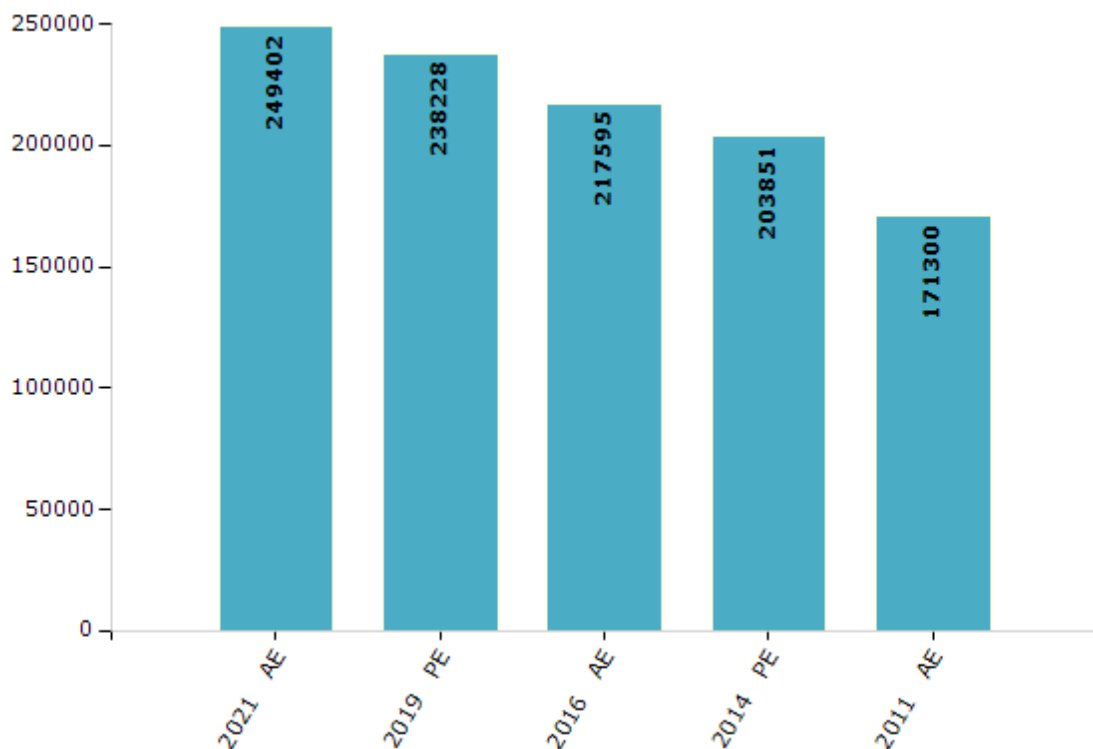


Electoral Features

Electors by Male & Female

Year	Male	Female	Others	Total	Year	Male	Female	Others	Total
2021 AE	127730	121668	4	249402	1991 AE	-	-	-	-
2019 PE	123053	115172	3	238228	1987 AE	-	-	-	-
2016 AE	113882	103710	3	217595	1982 AE	-	-	-	-
2014 PE	106755	97094	2	203851	1977 AE	-	-	-	-
2011 AE	89933	81367	0	171300	1972 AE	-	-	-	-
2009 PE	-	-	-	-	1971 AE	-	-	-	-
2006 AE	-	-	-	-	1969 AE	-	-	-	-
2004 PE	-	-	-	-	1967 AE	-	-	-	-
2001 AE	-	-	-	-	1962 AE	-	-	-	-
1999 PE	-	-	-	-	1957 AE	-	-	-	-
1996 AE	-	-	-	-	1952 AE	-	-	-	-

Number of Electors



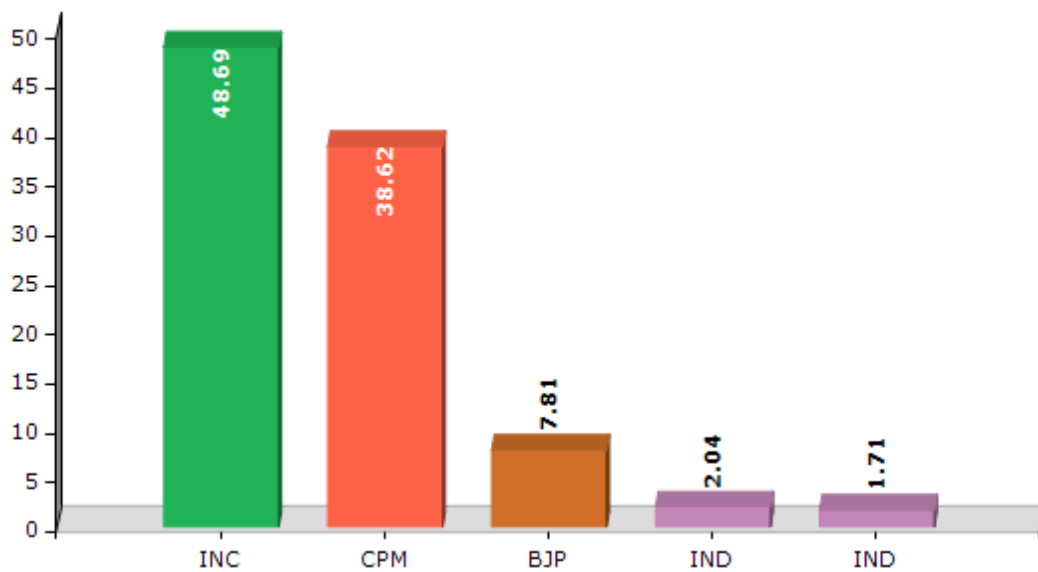
Note : AE : Assembly Election, PE : Assembly Segment of Parliamentary Election

Historical Summary Election Results

Summary Result of Assembly Election - 2011

Candidate Name	Party	Votes	Votes %
Asif Mehbub	INC	68586	48.69
Anjuman Ara Begam	CPM	54399	38.62
Sital Prasad Chakraborty	BJP	11002	7.81
Jayanta Kumar Sinha	IND	2867	2.04
Abdul Khaleque	IND	2405	1.71
Dally Choudhury Roy	BSP	1593	1.13

Votes Percentage of Top Parties - 2011



Polling Station Level Election Results

Number and Name of Polling Stations (PS) (2016)

Number of Polling Stations	Name of Polling Stations	Number of Polling Stations	Name of Polling Stations
1	Bijhot Primary School (West)	22	Nandibati Primary School
2	Bijhot Prathamik Vidyalaya (East)	23	Simulia Junior Basic School
3	Kushida High School (East)	24	Boroi High School
4	Kushida High School (West)	25	Boroi Junior Basic Primary School
5	Kushida Junior Basic School	26	Ranitola Primary School (North)
6	Mukundapur Primary School	27	Ranitola Primary School (South)
7	Uttar Rampur Ssk	28	Jamalpur Primary School
8	Balubharat Primary School	29	Bhishanpur High School
9	Uttar Rampur Primary School	30	Gidhinpokar Primary School
10	Daula Primary School	31	Dangi Mahendrapur Primary School
11	Gochkata Primary School	32	Pachla Primary School
12	Bhagabanpur Primary School	33	Boroi Girls' Primary School
13	Wari Hossainpur Primary School	34	Chayanpur Primary School
14	Wari Primary School	35	Bidyanandapur Primary School
15	Bohor Primary School	36	Pema Primary School
16	Kapaichandi Primary School	37	Bargharia Primary School
17	Lakshmipur Primary School	38	Niar Primary School
18	Nasarpur Primary School	39	Bidyanandapur Uppar Primary School
19	Bhatol Junior Basic Primary School(South)	40	Kalitola Mobarakpur Primary School
20	Bhatol Junior Basic Primary School(North)	41	Tengriapara Ssk
21	Bhatol Junior High School	42	Karpurganj Primary School

Contd....

Polling Station Level Election Results

Polling Station-wise Votes Secured by Overall Top Five Parties in Chanchal Assembly in Assembly Election (AE) under Maldaha Uttar Parliamentary Constituency in West Bengal (2016)

Number of Polling Station	Winner - Asif Mehabub (INC)	Runner-up - Soumitra Ray (AITC)	3rd - Dipankar Ram (BJP)	4th - Doli Chaudhury Roy (BSP)	5th - Kalicharan Roy (SUCI)	NOTA	Other	Total Votes Secured
36	361	213	131	13	9	22	0	749
37	500	278	182	15	16	17	0	1008
38	598	117	157	17	9	6	0	904
39	252	54	7	2	5	3	0	323
40	711	146	90	15	5	11	0	978
41	499	31	4	4	2	3	0	543
42	412	127	175	5	6	10	0	735
43	631	331	34	12	10	18	0	1036
44	647	332	61	13	7	14	0	1074
45	602	330	92	11	7	8	0	1050
46	360	80	11	4	4	6	0	465
47	452	401	23	8	6	15	0	905
48	524	362	98	13	8	14	0	1019
49	464	226	26	22	9	10	0	757
50	467	332	35	11	15	15	0	875
51	467	220	198	19	7	18	0	929
52	338	276	20	12	4	7	0	657
53	578	179	220	20	12	27	0	1036
54	466	353	49	6	10	15	0	899
55	263	248	39	3	4	6	0	563
56	503	192	89	6	2	9	0	801
57	277	214	366	15	19	23	0	914
58	108	139	398	7	8	13	0	673
59	130	117	245	7	14	20	0	533
60	306	109	435	10	9	21	0	890
61	225	98	190	4	3	8	0	528
62	349	300	36	7	4	11	0	707
63	122	107	502	5	5	6	0	747
64	531	179	173	12	6	15	0	916
65	232	73	144	12	4	8	0	473
66	102	91	108	2	1	4	0	308
67	299	96	179	14	4	2	0	594
68	517	305	74	4	9	17	0	926
69	393	176	107	3	169	10	0	858
70	296	188	181	7	12	18	0	702

Contd....

Polling Station Level Election Results

Winner, Runner-up and 3rd Party Position & Winning Margin According to Polling Stations in Chanchal Assembly in Assembly Election (AE) under Maldaha Uttar Parliamentary Constituency in West Bengal (2016)

Polling Station Number	Winner Party	Winner Votes (%)	Runner-up Party	Runner-up Votes (%)	Winning Margin Votes (%)	Third Party	Third Party Votes (%)	Other Votes (%)
75	INC	468 (45.53)	AITC	336 (32.68)	132 (12.85)	BJP	174 (16.93)	50 (4.86)
76	INC	309 (55.68)	AITC	215 (38.74)	94 (16.94)	BJP	15 (2.7)	16 (2.88)
77	BJP	291 (45.75)	INC	261 (41.04)	30 (4.71)	AITC	60 (9.43)	24 (3.77)
78	INC	706 (82.38)	AITC	99 (11.55)	607 (70.83)	BJP	23 (2.68)	29 (3.38)
79	INC	552 (74.59)	AITC	101 (13.65)	451 (60.94)	BJP	65 (8.78)	22 (2.97)
80	INC	296 (43.34)	AITC	213 (31.19)	83 (12.15)	BJP	153 (22.4)	21 (3.07)
81	BJP	280 (55.67)	INC	120 (23.86)	160 (31.81)	AITC	95 (18.89)	8 (1.59)
82	INC	267 (60.68)	BJP	124 (28.18)	143 (32.5)	AITC	42 (9.55)	7 (1.59)
83	INC	569 (82.7)	AITC	75 (10.9)	494 (71.8)	BJP	15 (2.18)	29 (4.22)
84	BJP	544 (70.93)	INC	174 (22.69)	370 (48.24)	AITC	39 (5.08)	10 (1.3)
85	INC	537 (77.6)	AITC	112 (16.18)	425 (61.42)	BJP	21 (3.03)	22 (3.18)
86	INC	434 (54.73)	AITC	212 (26.73)	222 (28)	BJP	128 (16.14)	19 (2.4)
87	INC	618 (69.28)	AITC	206 (23.09)	412 (46.19)	BJP	34 (3.81)	34 (3.81)
88	INC	276 (35.43)	BJP	275 (35.3)	1 (0.13)	AITC	213 (27.34)	15 (1.93)
89	INC	317 (43.66)	BJP	315 (43.39)	2 (0.27)	AITC	72 (9.92)	22 (3.03)
90	INC	423 (65.28)	AITC	173 (26.7)	250 (38.58)	BJP	26 (4.01)	26 (4.01)
91	INC	477 (73.95)	AITC	116 (17.98)	361 (55.97)	BJP	18 (2.79)	34 (5.27)
92	INC	562 (79.72)	AITC	106 (15.04)	456 (64.68)	BJP	11 (1.56)	26 (3.69)
93	BJP	337 (39.23)	INC	335 (39)	2 (0.23)	AITC	155 (18.04)	32 (3.73)
94	INC	703 (62.77)	AITC	315 (28.13)	388 (34.64)	BJP	69 (6.16)	33 (2.95)
95	INC	535 (59.71)	AITC	299 (33.37)	236 (26.34)	BJP	29 (3.24)	33 (3.68)
96	INC	403 (57.57)	AITC	246 (35.14)	157 (22.43)	BJP	30 (4.29)	21 (3)
97	BJP	359 (54.07)	INC	237 (35.69)	122 (18.38)	AITC	54 (8.13)	14 (2.11)
98	INC	424 (61.01)	AITC	167 (24.03)	257 (36.98)	BJP	78 (11.22)	26 (3.74)
99	INC	426 (65.84)	AITC	167 (25.81)	259 (40.03)	BJP	41 (6.34)	13 (2.01)
100	INC	465 (77.89)	AITC	88 (14.74)	377 (63.15)	BJP	19 (3.18)	25 (4.19)
101	INC	522 (66.41)	AITC	189 (24.05)	333 (42.36)	BJP	59 (7.51)	16 (2.04)
102	INC	329 (59.07)	AITC	188 (33.75)	141 (25.32)	BJP	23 (4.13)	17 (3.05)
103	INC	370 (80.09)	AITC	72 (15.58)	298 (64.51)	BJP	9 (1.95)	11 (2.38)
104	INC	461 (80.74)	AITC	65 (11.38)	396 (69.36)	BJP	40 (7.01)	5 (0.88)
105	INC	366 (62.24)	AITC	169 (28.74)	197 (33.5)	BJP	19 (3.23)	34 (5.78)
106	INC	393 (69.19)	AITC	116 (20.42)	277 (48.77)	BJP	48 (8.45)	11 (1.94)
107	INC	508 (60.26)	AITC	273 (32.38)	235 (27.88)	BJP	26 (3.08)	36 (4.27)
108	INC	653 (60.13)	AITC	318 (29.28)	335 (30.85)	BJP	70 (6.45)	45 (4.14)
109	INC	757 (70.68)	AITC	226 (21.1)	531 (49.58)	BJP	57 (5.32)	31 (2.89)
110	INC	331 (52.46)	AITC	255 (40.41)	76 (12.05)	BJP	16 (2.54)	29 (4.6)
111	INC	426 (52.4)	AITC	286 (35.18)	140 (17.22)	BJP	46 (5.66)	55 (6.77)

Contd....

Socio-Economic Amenities - Rural

Access to Education Facilities

Particulars	Number of Villages (% of Population)				
	Available	Not Available	If Not Available (Distance of Nearest Facility)		
			A	B	C
Govt. Primary School	147 (95)	22 (5)	0 (0)	0 (0)	0 (0)
Private Primary School	6 (6)	163 (94)	0 (0)	0 (0)	0 (0)
Govt. Middle School	59 (53)	110 (47)	42 (20)	16 (5)	1 (0)
Private Middle School	3 (2)	166 (98)	2 (1)	1 (0)	0 (0)
Govt. Secondary School	28 (29)	141 (71)	89 (48)	28 (13)	2 (1)
Private Secondary School	1 (0)	168 (100)	1 (0)	1 (0)	0 (0)
Govt. Senior Secondary School	18 (22)	151 (78)	68 (38)	44 (21)	5 (2)
Private Senior Secondary School	0 (0)	169 (100)	1 (0)	1 (0)	0 (0)
Govt. Arts and Science Degree College	0 (0)	169 (100)	14 (13)	44 (25)	83 (45)
Private Arts and Science Degree College	0 (0)	169 (100)	1 (0)	0 (0)	0 (0)
Govt. Engineering College	0 (0)	169 (100)	0 (0)	3 (1)	77 (47)
Private Engineering College	0 (0)	169 (100)	1 (0)	0 (0)	8 (7)
Govt. Medicine College	0 (0)	169 (100)	1 (0)	1 (0)	83 (55)
Private Medicine College	0 (0)	169 (100)	1 (0)	1 (0)	0 (0)
Govt. Management Institute	0 (0)	169 (100)	0 (0)	1 (0)	26 (14)
Private Management Institute	0 (0)	169 (100)	1 (0)	0 (0)	16 (11)
Govt. Polytechnic	0 (0)	169 (100)	0 (0)	1 (0)	125 (77)
Private Polytechnic	0 (0)	169 (100)	1 (0)	0 (0)	2 (1)
Govt. Vocational Training School/ITI	2 (2)	167 (98)	0 (0)	1 (0)	78 (42)
Private Vocational Training School/ITI	0 (0)	169 (100)	2 (1)	0 (0)	2 (0)
Govt. Non Formal Training Centre	1 (2)	168 (98)	0 (0)	1 (0)	26 (11)
Private Non Formal Training Centre	1 (0)	168 (100)	2 (1)	0 (0)	2 (0)
Govt. School For Disabled	0 (0)	169 (100)	0 (0)	12 (9)	73 (34)
Private School For Disabled	0 (0)	169 (100)	2 (1)	0 (0)	2 (0)
Government Others	1 (0)	168 (100)	0 (0)	0 (0)	0 (0)
Private Others	0 (0)	169 (100)	0 (0)	0 (0)	0 (0)

Note : Distance A : Less than 5 km; B : Between 5-10 km; C : 10+ km.; Source : Data Analysis is based on 2011 Census.

DISCLAIMER

The Terms of Use and Disclaimer of Datanet India Private Limited (hereinafter referred to as "Datanet") for use of this analysis report of **Chanchal Assembly Constituency (Chanchal Vidhan Sabha)** :-

1. **Assembly Factbook™** is a Registered Trade Mark owned by Datanet.
2. All the maps are sketched and graphical representation only and have not been drawn to the scale and also not to represent the actual geographical area or boundary of the unit.
3. The data for the aforesaid analysis is based on authentic sources and has been culled from the various publications of Census, CSO and NSSO for district and block level data, various central and state government departments, Central & State Elections Commissions and the concerned Returning Officers' releases, Electoral Rolls, Election results and allied publications, internal assessment, surveys, estimates and analysis. Therefore, certain adjustment of data at micro level may have been done to arrive closer to the macro data.
4. Data have been provided on an "As Is" and "As AVAILABLE" basis
5. The colours shown in the maps or diagram and charts of a particular party, alliance or AC are indicative and do not represent them.
6. This publication which includes maps, sheets, graphs and data would be the property under copyright of Datanet only. The user may use these for its internal study, analysis and research purposes. It's public display, re-selling or any commercial uses by the user are not allowed.
7. Datanet has taken due care and caution in compilation and processing of data and allied information, but does not guarantee the accuracy, adequacy or completeness of any information/analysis and will be not responsible for any errors or omissions or for the results obtained from the use of such information/analysis.
8. All the contents for the publication have been culled from various authentic sources and Datanet reasonably believes such sources to be reliable, but does not make any representations, express or implied as to the accuracy or fitness of use of such information. The information or contents of the information/analysis do not constitute advice and should not be relied upon in making (or refraining from making) any decision. Any reliance placed upon the information provided by Datanet is the sole responsibility and strictly at the user's risk.
9. In no event will Datanet be liable for any damages (including, without limitation, damages for loss of business projects, or loss of profits) arising in contract, tort or otherwise from the use of or inability to use any of its contents, or from any action taken (or refrained from being taken) as a result of using the analysis or any of its contents. Datanet its directors, owners, editors, officials, employees, distributor and agents or any associate will not be liable for any errors in the information contained or any consequences arising from the use of the contents of the provided information/analysis.
10. If any provision of these terms and conditions is held invalid or illegal or unenforceable for any reason by any court of competent jurisdiction, such provision shall be severed and the remainder of provisions of the terms and conditions shall continue in full force and effect as if the Term of Use had been executed with the invalid, illegal or unenforceable provision eliminated.
11. If there are any discrepancies in the information provided, please bring it to attention of Datanet for suitable rectification measures.

Buy Online This Complete Book At
Datanet India eBooks Store

www.indiastatpublications.com

or go directly at

[http://www.indiastatpublications.com/
Assembly_factbook/West_Bengal/Maldaha_Uttar/Chanchal](http://www.indiastatpublications.com/Assembly_factbook/West_Bengal/Maldaha_Uttar/Chanchal)

 **india**stat**elections**

