



West Bengal

Assembly Factbook™

Gazole Assembly Constituency



Key Electoral Data of Gazole
Assembly Constituency (Vidhan Sabha)

West Bengal

Assembly Factbook™

Gazole Assembly Constituency



Gazole Vidhan Sabha

Editor & Director

Dr. R.K. Thukral

Research Editor

Dr. Shafeeq Rahman

Compiled, Researched and Published by Datanet India Pvt. Ltd.

D-100, 1st Floor,

Okhla Industrial Area, Phase-I,
New Delhi- 110020.

Ph.: 91-11- 43580781-84

Email : support@indiastatpublications.com

Website : www.indiastatelections.com

Online Book Store :

www.indiastatpublications.com

Report No. : AFB/WB-044-0125

ISBN : 978-93-5293-651-9

First Edition : January, 2018

Eighth Updated Edition : January, 2025

Price : Rs. 11500/-

US\$ 310

© Datanet India Pvt. Ltd.

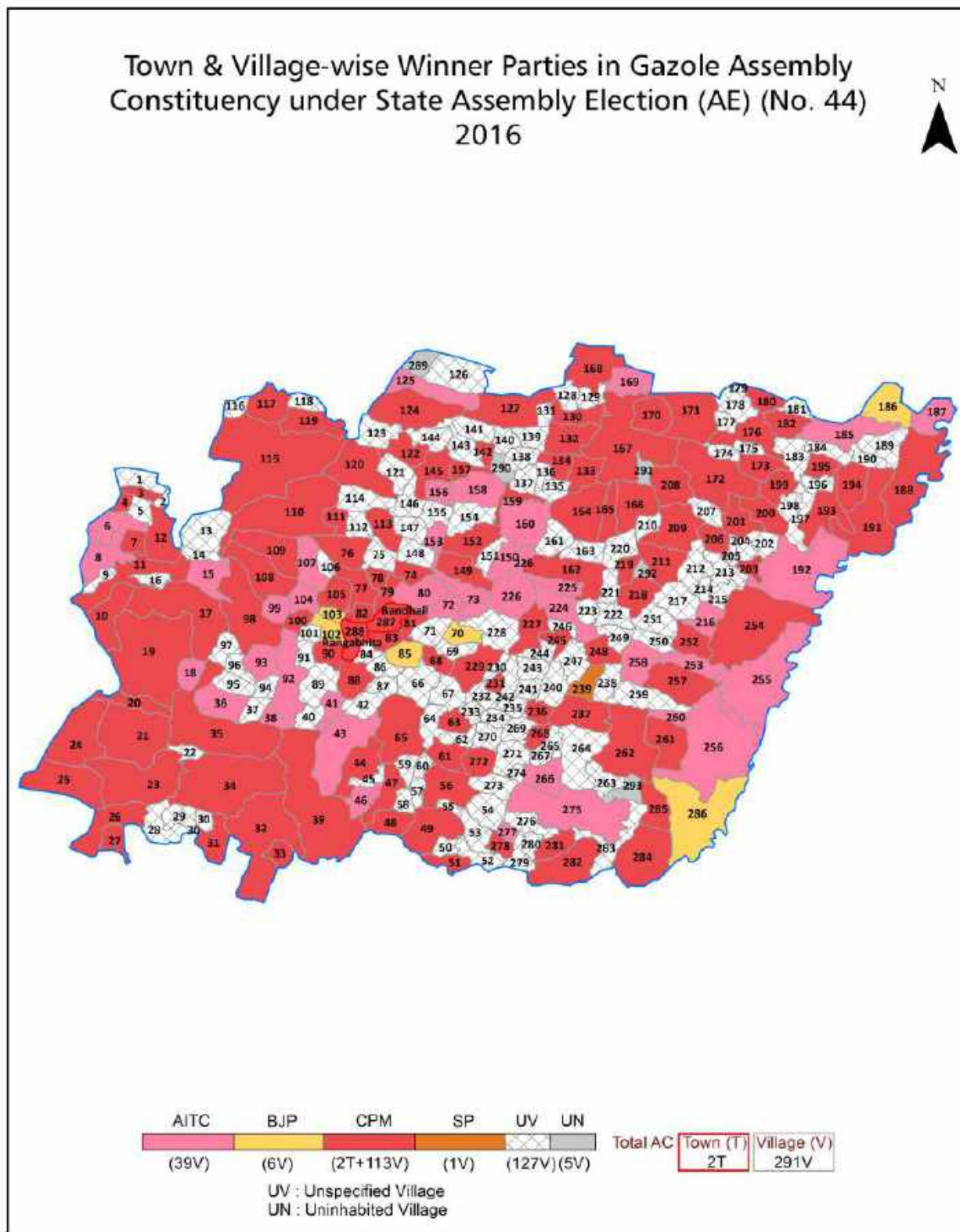
All rights reserved. No part of this book may be reproduced, stored in a retrieval system or transmitted in any form or by any means, mechanical photocopying, photographing, scanning, recording or otherwise without the prior written permission of the publisher. Please refer to Disclaimer at page no. 173 for the use of this publication.

Printed in India

Contents

No.	Particulars	Page No.
	Introduction	
1	Assembly Constituency - (Vidhan Sabha) at a Glance Features of Assembly as per Delimitation Commission of India (2008)	1-2
	Location and Political Maps	
2	Location Map Boundaries of Assembly Constituency - (Vidhan Sabha) in District Boundaries of Assembly Constituency under Parliamentary Constituency - (Lok Sabha) Town & Village-wise Winner Parties- 2024, 2021, 2019, 2016, 2014, 2011 and 2009	3-10
	Administrative Setup (2011)	
3	District Sub-district Towns Villages Inhabited Villages Uninhabited Villages Village Panchayat Intermediate Panchayat	11-25
	Demographics (2011)	
4	Population Households Rural/Urban Population Towns and Villages by Population Size Sex Ratio (Total & 0-6 Years) Religious Population Social Population Literacy Rate	26-27
	Electoral Features	
5	Important Dates of Last Elections Held Electors by Gender Service Electors Voters Voters Turnout Polling Stations & Average Number of Electors per Polling Station Electors by Age Group Present Elected Representatives	28-33
	Historical Summary Election Results	
6	Vote Share of Major Parties Winning Margin (Number & Percentage) Polarity of Parties Summary Result of Assembly Segment of Parliamentary Elections 2024, 2019, 2014, 2009, 2004 and 1999 Summary Result of Assembly Elections 2021, 2016, 2011, 2006, 2001, 1996, 1991, 1987, 1982, 1977, 1972, 1971, 1969, 1967 and 1952	34-57
	Polling Station Level Election Results	
7	Name and Number of Polling Station 2024, 2021, 2019, 2016, 2014, 2011 and 2009 Polling Station-wise Electors, Voters & Voters Turnout 2024, 2021, 2019, 2016, 2014, 2011 and 2009 Polling Station wise Elections Results 2024, 2021, 2019, 2016, 2014, 2011 and 2009	58-153
	Share of Assembly Constituency	
8	Share of Assembly Constituency - (Vidhan Sabha) in State, District and Parliamentary Constituency - (Lok Sabha)	154
	Socio-Economic Amenities (2011)	
9	Access to Administrative Units Agricultural, Manufacturing and Industrial Commodities Demographic Indicators Education Health & Manpower Drinking Water Supply Sanitation Entertainment and Recreations Infrastructure Power Food Allocation Distribution and Marketing of Agriculture Commodities Infrastructure Transport and Road Infrastructure Communication Banking and Financial Services Land Use Irrigation Source	156-170
10	Abbreviation & Sources	171-172
11	Disclaimer	173

Location & Political Map



Administrative Setup

List of Village Panchayat & Intermediate Panchayat (Block) Name - 2011

Village Name	Village Panchayat Name	Intermediate Panchayat Name
Adhna	Raniganj-I	Gazole
Adina	Pandua	Gazole
Agampur	Majhra	Gazole
Ahil	Salaidanga	Gazole
Akalpur	Bairgachhi-II	Gazole
Akanda	Gazole-I	Gazole
Alal	Alal	Gazole
Alinagar	Bairgachhi-I	Gazole
Almaspur	Raniganj-I	Gazole
Altor	Raniganj-II	Gazole
Amaitor	Karkach	Gazole
Amlidanga	Majhra	Gazole
Amsol	Karkach	Gazole
Anantarampur	Alal	Gazole
Arazi Deharul	Bairgachhi-II	Gazole
Arazi Jalsa	Raniganj-II	Gazole
Arazi Mishrabati	Karkach	Gazole
Arjunpur	Deotala	Gazole
Atgan	Karkach	Gazole
Atghara	Salaidanga	Gazole
Atila	Salaidanga	Gazole
Babupur	Babupur	Gazole
Bachahar	Karkach	Gazole
Bade Mayna	Alal	Gazole
Badnagra	Sahajadpur	Gazole
Bagdighi	Majhra	Gazole
Bagdol	Sahajadpur	Gazole
Baghipur	Pandua	Gazole
Bagsarai	Majhra	Gazole

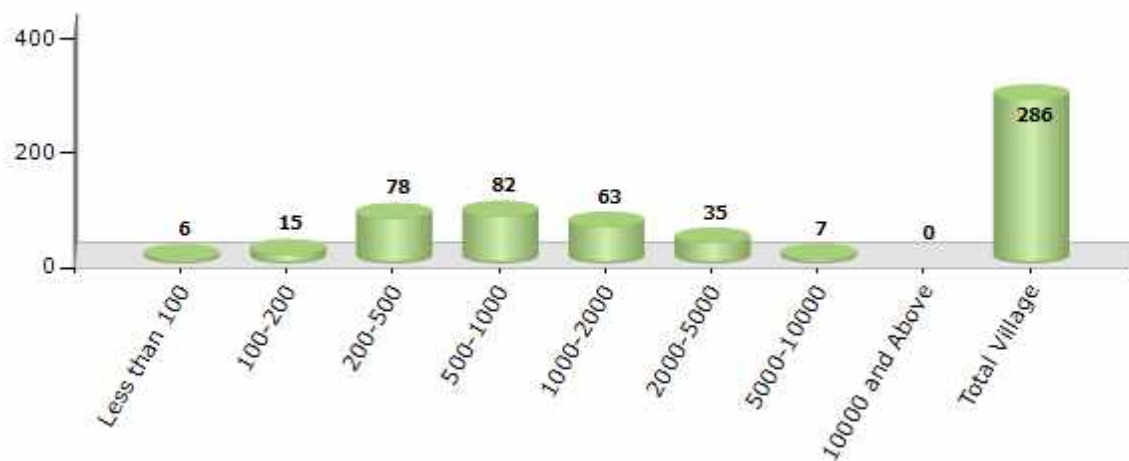
Contd....

Demographics

Number of Villages by Population Size - 2011

Less than 100	100-200	200-500	500-1000	1000-2000	2000-5000	5000-10000	10000 and Above	Total Village
6	15	78	82	63	35	7	0	286

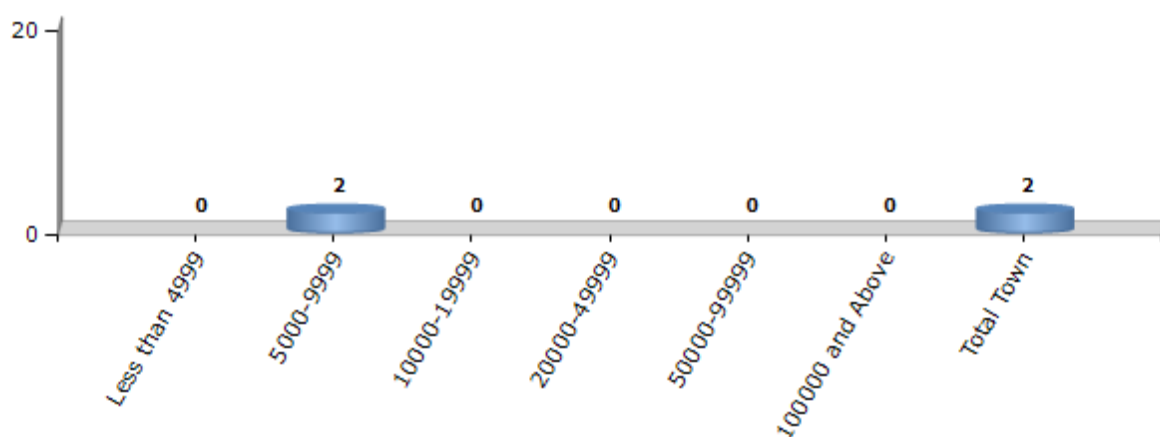
Number of Villages by Population Size - 2011



Number of Towns by Population Size - 2011

Less than 4999	5000-9999	10000-19999	20000-49999	50000-99999	100000 and Above	Total Town
0	2	0	0	0	0	2

Number of Towns by Population Size - 2011



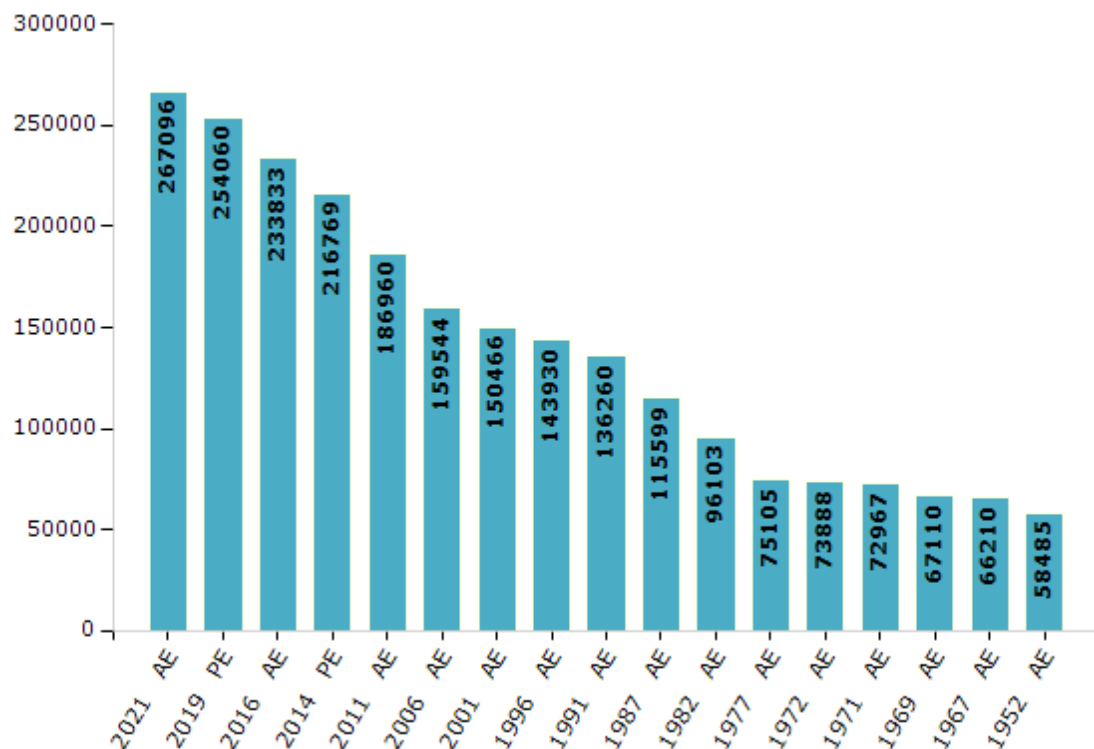
Electoral Features

Electors by Male & Female

Year	Male	Female	Others	Total
2021 AE	134828	132263	5	267096
2019 PE	129007	125048	5	254060
2016 AE	119466	114362	5	233833
2014 PE	110986	105782	1	216769
2011 AE	96311	90649	0	186960
2009 PE	-	-	-	-
2006 AE	81520	78024	-	159544
2004 PE	-	-	-	-
2001 AE	75218	75248	-	150466
1999 PE	-	-	-	-
1996 AE	72712	71218	-	143930

Year	Male	Female	Others	Total
1991 AE	68291	67969	-	136260
1987 AE	57353	58246	-	115599
1982 AE	47820	48283	-	96103
1977 AE	39193	35912	-	75105
1972 AE	40661	33227	-	73888
1971 AE	39805	33162	-	72967
1969 AE	36528	30582	-	67110
1967 AE	-	-	-	66210
1962 AE	-	-	-	-
1957 AE	-	-	-	-
1952 AE	-	-	-	58485

Number of Electors



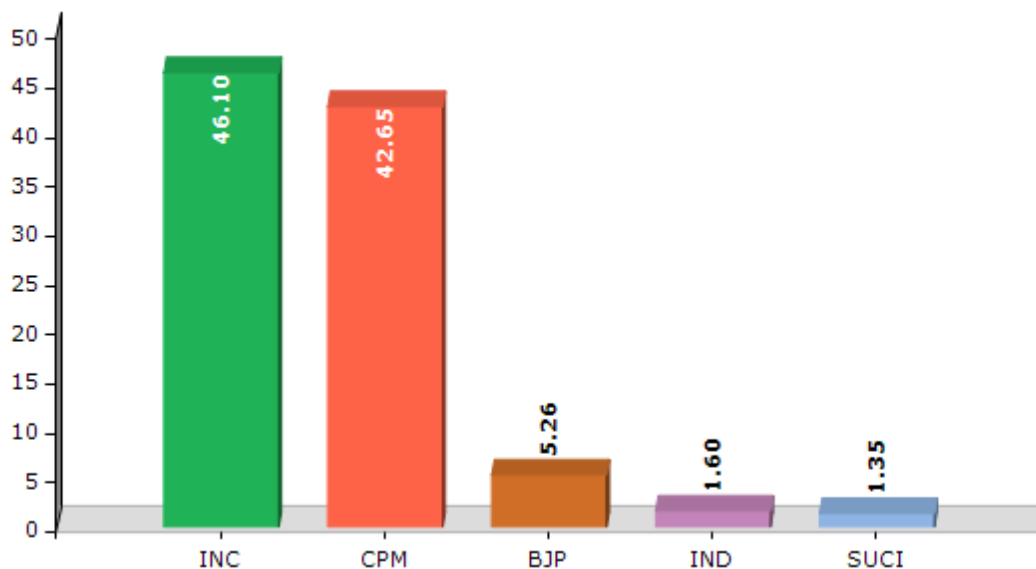
Note : AE : Assembly Election, PE : Assembly Segment of Parliamentary Election

Historical Summary Election Results

Summary Result of Assembly Election - 2011

Candidate Name	Party	Votes	Votes %
Sushil Chandra Ray	INC	74654	46.1
Gobinda Mandal	CPM	69070	42.65
Prafulla Chandra Sarkar	BJP	8514	5.26
Pradip Kumar Sarkar	IND	2592	1.6
Gautam Sarkar	SUCI	2186	1.35
Kamal Chandra Sarkar	BSP	1921	1.19
Manabendra Roy	CPI(ML)(L)	1695	1.05
Partha Biswas	IND	1309	0.81

Votes Percentage of Top Parties - 2011



Polling Station Level Election Results

Number and Name of Polling Stations (PS) (2016)

Number of Polling Stations	Name of Polling Stations	Number of Polling Stations	Name of Polling Stations
1	Moyna Junior Basic School(East)	22	Dakshin Maldanga Pry. School
2	Moyna Junior Basic School(West)	23	Uttar Mahinagar Mskuttar
3	Moyna High School Purba	24	Uttar Mahinagar Msk Dakshin
4	Moyna High School Pashim	25	Bachahar Managed Primary School
5	Kalinagar Junior Basic School	26	Atgram Kanchamitha Ssk
6	Champadighi C.S. Primary School	27	Gobindapur Primary School
7	Nayapara S.S.K	28	Koil Prathamik Vidyalay
8	Durgapur R.R.Primary School	29	Amsole Junior Basic School
9	Kadamtali C.S. Primary School(N)	30	Ahora S.P. Primary School
10	Kadamtali C.S. Primary School(S)	31	Amsole High School
11	Alal High School	32	Sohil Primary School
12	Paharivita Primary School	33	Kanchannagar Primary School
13	Muriakundu Managed Primarieschool(N)	34	Karkach M.S. High School
14	Muriakundu Jr. Highschool	35	Madnagar Prathamik Vidyalaya
15	Surmoni S.S.K.	36	Mohil Prathamik Vidyalaya
16	Surmoni S.P. Primary School	37	Doas Prathamik Vidyalaya Uttar
17	Kismat Sultanpur Primary School	38	Doas Prathamik Vidyalaya Dakshin
18	Rajaramchak High Madrasahuttar	39	Dhawal Junior Basic School
19	Rajaramchak High Madrasah Dakshin	40	Bijalbari Prathamik Vidyalaya
20	Rajaramchak Primary School	41	Bhordighi Primary School Uttar
21	Updel Primary School	42	Bhordighi Primary School Dakshin

Contd....

Polling Station Level Election Results

Polling Station-wise Votes Secured by Overall Top Five Parties in Gazole Assembly in Assembly Election (AE) under Maldaha Uttar Parliamentary Constituency in West Bengal (2016)

Number of Polling Station	Winner - Dipali Biswas (CPM)	Runner-up - Sushil Chandra Roy (AITC)	3rd - Sudhangsu Sarkar (BJP)	4th - Sagar Chandra Sarkar (SP)	5th - Dhananjay Sarkar (JDP)	NOTA	Other	Total Votes Secured
36	449	260	188	25	40	18	34	1014
37	416	339	101	2	1	12	27	898
38	269	318	375	13	22	5	37	1039
39	365	289	76	7	0	21	28	786
40	267	279	16	6	1	5	21	595
41	415	143	11	5	6	10	29	619
42	300	217	44	6	46	6	24	643
43	526	442	34	11	10	7	31	1061
44	490	173	120	6	2	2	22	815
45	505	356	198	11	3	10	32	1115
46	448	386	70	9	35	13	41	1002
47	434	303	92	13	2	6	31	881
48	316	277	16	1	0	9	26	645
49	261	179	185	6	7	11	27	676
50	333	422	57	12	33	19	19	895
51	537	224	28	6	53	16	39	903
52	452	279	16	3	54	18	39	861
53	447	156	6	5	38	11	14	677
54	517	281	41	45	11	32	43	970
55	426	180	37	23	4	8	39	717
56	446	160	12	4	4	10	21	657
57	548	378	23	12	7	23	55	1046
58	312	237	4	2	2	5	6	568
59	249	159	46	8	21	11	33	527
60	429	232	87	10	16	17	39	830
61	380	452	46	8	22	84	38	1030
62	334	384	136	14	1	12	31	912
63	260	192	368	6	21	31	57	935
64	241	318	38	1	2	17	27	644
65	302	260	97	7	1	11	23	701
66	290	122	336	14	1	7	25	795
67	363	305	181	6	0	6	18	879
68	512	291	64	6	12	16	24	925
69	354	157	180	6	2	13	19	731
70	321	209	218	45	3	14	47	857

Contd....

Polling Station Level Election Results

Winner, Runner-up and 3rd Party Position & Winning Margin According to Polling Stations in Gazole Assembly in Assembly Election (AE) under Maldaha Uttar Parliamentary Constituency in West Bengal (2016)

Polling Station Number	Winner Party	Winner Votes (%)	Runner-up Party	Runner-up Votes (%)	Winning Margin Votes (%)	Third Party	Third Party Votes (%)	Other Votes (%)
75	CPM	395 (60.21)	AITC	186 (28.35)	209 (31.86)	BJP	14 (2.13)	61 (9.3)
76	CPM	261 (52.2)	AITC	176 (35.2)	85 (17)	BJP	29 (5.8)	34 (6.8)
77	CPM	454 (53.04)	AITC	244 (28.5)	210 (24.54)	BJP	99 (11.57)	59 (6.89)
78	AITC	418 (42.78)	CPM	397 (40.63)	21 (2.15)	BJP	105 (10.75)	57 (5.83)
79	BJP	325 (40.52)	CPM	223 (27.81)	102 (12.71)	AITC	222 (27.68)	32 (3.99)
80	CPM	479 (52.01)	AITC	201 (21.82)	278 (30.19)	BJP	143 (15.53)	98 (10.64)
81	CPM	243 (41.75)	BJP	134 (23.02)	109 (18.73)	AITC	87 (14.95)	118 (20.27)
82	CPM	631 (61.08)	AITC	264 (25.56)	367 (35.52)	BJP	62 (6)	76 (7.36)
83	CPM	422 (55.82)	AITC	218 (28.84)	204 (26.98)	BJP	99 (13.1)	17 (2.25)
84	AITC	232 (42.96)	CPM	208 (38.52)	24 (4.44)	BJP	93 (17.22)	7 (1.3)
85	AITC	474 (47.83)	CPM	406 (40.97)	68 (6.86)	BJP	44 (4.44)	67 (6.76)
86	AITC	160 (33.76)	CPM	155 (32.7)	5 (1.06)	BJP	130 (27.43)	29 (6.12)
87	CPM	362 (51.2)	AITC	215 (30.41)	147 (20.79)	BJP	79 (11.17)	51 (7.21)
88	AITC	340 (43.76)	CPM	322 (41.44)	18 (2.32)	BJP	78 (10.04)	37 (4.76)
89	AITC	420 (43.8)	CPM	338 (35.25)	82 (8.55)	BJP	166 (17.31)	35 (3.65)
90	AITC	298 (31.94)	CPM	286 (30.65)	12 (1.29)	BJP	213 (22.83)	136 (14.58)
91	CPM	317 (35.66)	AITC	297 (33.41)	20 (2.25)	BJP	243 (27.33)	32 (3.6)
92	CPM	370 (49.8)	AITC	266 (35.8)	104 (14)	BJP	67 (9.02)	40 (5.38)
93	AITC	283 (36.42)	CPM	222 (28.57)	61 (7.85)	JDP	125 (16.09)	147 (18.92)
94	CPM	383 (51.07)	AITC	267 (35.6)	116 (15.47)	JDP	24 (3.2)	76 (10.13)
95	AITC	289 (42.25)	JDP	159 (23.25)	130 (19)	CPM	158 (23.1)	78 (11.4)
96	CPM	345 (38.55)	AITC	344 (38.44)	1 (0.11)	BJP	89 (9.94)	117 (13.07)
97	CPM	289 (35.5)	AITC	288 (35.38)	1 (0.12)	SP	102 (12.53)	135 (16.58)
98	AITC	359 (42.04)	CPM	284 (33.26)	75 (8.78)	JDP	68 (7.96)	143 (16.74)
99	AITC	453 (51.01)	CPM	253 (28.49)	200 (22.52)	SP	82 (9.23)	100 (11.26)
100	AITC	483 (52.61)	CPM	310 (33.77)	173 (18.84)	SP	63 (6.86)	62 (6.75)
101	AITC	591 (46.14)	CPM	434 (33.88)	157 (12.26)	BJP	70 (5.46)	186 (14.52)
102	AITC	494 (54.65)	CPM	252 (27.88)	242 (26.77)	JDP	41 (4.54)	117 (12.94)
103	CPM	307 (39.51)	AITC	212 (27.28)	95 (12.23)	BJP	210 (27.03)	48 (6.18)
104	CPM	463 (42.48)	AITC	325 (29.82)	138 (12.66)	BJP	239 (21.93)	63 (5.78)
105	CPM	508 (48.24)	AITC	388 (36.85)	120 (11.39)	JDP	40 (3.8)	117 (11.11)
106	CPM	237 (39.43)	AITC	225 (37.44)	12 (1.99)	BJP	43 (7.15)	96 (15.97)
107	SP	168 (29.84)	AITC	160 (28.42)	8 (1.42)	CPM	122 (21.67)	113 (20.07)
108	CPM	246 (40.26)	AITC	237 (38.79)	9 (1.47)	BJP	78 (12.77)	50 (8.18)
109	CPM	413 (57.52)	AITC	237 (33.01)	176 (24.51)	BJP	12 (1.67)	56 (7.8)
110	CPM	378 (46.15)	BJP	221 (26.98)	157 (19.17)	AITC	174 (21.25)	46 (5.62)
111	CPM	390 (46.65)	AITC	360 (43.06)	30 (3.59)	BJP	50 (5.98)	36 (4.31)

Contd....

Socio-Economic Amenities - Rural

Access to Education Facilities

Particulars	Number of Villages (% of Population)				
	Available	Not Available	If Not Available (Distance of Nearest Facility)		
			A	B	C
Govt. Primary School	222 (91)	64 (9)	0 (0)	0 (0)	0 (0)
Private Primary School	16 (12)	270 (88)	0 (0)	0 (0)	0 (0)
Govt. Middle School	71 (42)	215 (58)	87 (23)	22 (7)	4 (1)
Private Middle School	3 (3)	283 (97)	6 (1)	8 (2)	0 (0)
Govt. Secondary School	38 (26)	248 (74)	173 (53)	28 (9)	1 (0)
Private Secondary School	2 (3)	284 (97)	2 (0)	1 (0)	0 (0)
Govt. Senior Secondary School	21 (14)	265 (86)	91 (37)	85 (22)	41 (14)
Private Senior Secondary School	2 (3)	284 (97)	0 (0)	2 (0)	0 (0)
Govt. Arts and Science Degree College	0 (0)	286 (100)	21 (9)	75 (27)	129 (47)
Private Arts and Science Degree College	0 (0)	286 (100)	0 (0)	1 (0)	1 (0)
Govt. Engineering College	0 (0)	286 (100)	1 (1)	1 (0)	84 (33)
Private Engineering College	0 (0)	286 (100)	0 (0)	0 (0)	108 (40)
Govt. Medicine College	0 (0)	286 (100)	0 (0)	0 (0)	12 (6)
Private Medicine College	0 (0)	286 (100)	0 (0)	0 (0)	2 (1)
Govt. Management Institute	0 (0)	286 (100)	0 (0)	0 (0)	31 (13)
Private Management Institute	0 (0)	286 (100)	0 (0)	0 (0)	1 (0)
Govt. Polytechnic	0 (0)	286 (100)	0 (0)	0 (0)	225 (84)
Private Polytechnic	0 (0)	286 (100)	0 (0)	0 (0)	1 (0)
Govt. Vocational Training School/ITI	2 (1)	284 (99)	3 (3)	5 (3)	197 (71)
Private Vocational Training School/ITI	0 (0)	286 (100)	0 (0)	1 (0)	1 (0)
Govt. Non Formal Training Centre	4 (3)	282 (97)	16 (4)	1 (0)	18 (12)
Private Non Formal Training Centre	0 (0)	286 (100)	0 (0)	0 (0)	4 (2)
Govt. School For Disabled	0 (0)	286 (100)	0 (0)	0 (0)	107 (40)
Private School For Disabled	0 (0)	286 (100)	0 (0)	1 (0)	80 (34)
Government Others	4 (2)	282 (98)	0 (0)	0 (0)	0 (0)
Private Others	1 (1)	285 (99)	0 (0)	0 (0)	0 (0)

Note : Distance A : Less than 5 km; B : Between 5-10 km; C : 10+ km.; Source : Data Analysis is based on 2011 Census.

DISCLAIMER

The Terms of Use and Disclaimer of Datanet India Private Limited (hereinafter referred to as "Datanet") for use of this analysis report of **Gazole Assembly Constituency (Gazole Vidhan Sabha)** :-

1. **Assembly Factbook™** is a Registered Trade Mark owned by Datanet.
2. All the maps are sketched and graphical representation only and have not been drawn to the scale and also not to represent the actual geographical area or boundary of the unit.
3. The data for the aforesaid analysis is based on authentic sources and has been culled from the various publications of Census, CSO and NSSO for district and block level data, various central and state government departments, Central & State Elections Commissions and the concerned Returning Officers' releases, Electoral Rolls, Election results and allied publications, internal assessment, surveys, estimates and analysis. Therefore, certain adjustment of data at micro level may have been done to arrive closer to the macro data.
4. Data have been provided on an "As Is" and "As AVAILABLE" basis
5. The colours shown in the maps or diagram and charts of a particular party, alliance or AC are indicative and do not represent them.
6. This publication which includes maps, sheets, graphs and data would be the property under copyright of Datanet only. The user may use these for its internal study, analysis and research purposes. It's public display, re-selling or any commercial uses by the user are not allowed.
7. Datanet has taken due care and caution in compilation and processing of data and allied information, but does not guarantee the accuracy, adequacy or completeness of any information/analysis and will be not responsible for any errors or omissions or for the results obtained from the use of such information/analysis.
8. All the contents for the publication have been culled from various authentic sources and Datanet reasonably believes such sources to be reliable, but does not make any representations, express or implied as to the accuracy or fitness of use of such information. The information or contents of the information/analysis do not constitute advice and should not be relied upon in making (or refraining from making) any decision. Any reliance placed upon the information provided by Datanet is the sole responsibility and strictly at the user's risk.
9. In no event will Datanet be liable for any damages (including, without limitation, damages for loss of business projects, or loss of profits) arising in contract, tort or otherwise from the use of or inability to use any of its contents, or from any action taken (or refrained from being taken) as a result of using the analysis or any of its contents. Datanet its directors, owners, editors, officials, employees, distributor and agents or any associate will not be liable for any errors in the information contained or any consequences arising from the use of the contents of the provided information/analysis.
10. If any provision of these terms and conditions is held invalid or illegal or unenforceable for any reason by any court of competent jurisdiction, such provision shall be severed and the remainder of provisions of the terms and conditions shall continue in full force and effect as if the Term of Use had been executed with the invalid, illegal or unenforceable provision eliminated.
11. If there are any discrepancies in the information provided, please bring it to attention of Datanet for suitable rectification measures.

Buy Online This Complete Book At
Datanet India eBooks Store

www.indiastatpublications.com

or go directly at

[http://www.indiastatpublications.com/
Assembly_factbook/West_Bengal/Maldaha_Uttar/ Gazole](http://www.indiastatpublications.com/Assembly_factbook/West_Bengal/Maldaha_Uttar/Gazole)

 **india**stat**elections**

ISBN : 978-93-6293-651-9

