



West Bengal

Assembly Factbook™

Habibpur Assembly Constituency



Key Electoral Data of Habibpur
Assembly Constituency (Vidhan Sabha)

West Bengal
Assembly FactbookTM
Habibpur Assembly Constituency



Habibpur Vidhan Sabha

Editor & Director

Dr. R.K. Thukral

Research Editor

Dr. Shafeeq Rahman

Compiled, Researched and Published by Datanet India Pvt. Ltd.

D-100, 1st Floor,

Okhla Industrial Area, Phase-I,
New Delhi- 110020.

Ph.: 91-11- 43580781-84

Email : support@indiastatpublications.com

Website : www.indiastatelections.com

Online Book Store :

www.indiastatpublications.com

Report No. : AFB/WB-043-0125

ISBN : 978-93-5293-657-1

First Edition : January, 2018

Eighth Updated Edition : January, 2025

Price : Rs. 11500/-

US\$ 310

© Datanet India Pvt. Ltd.

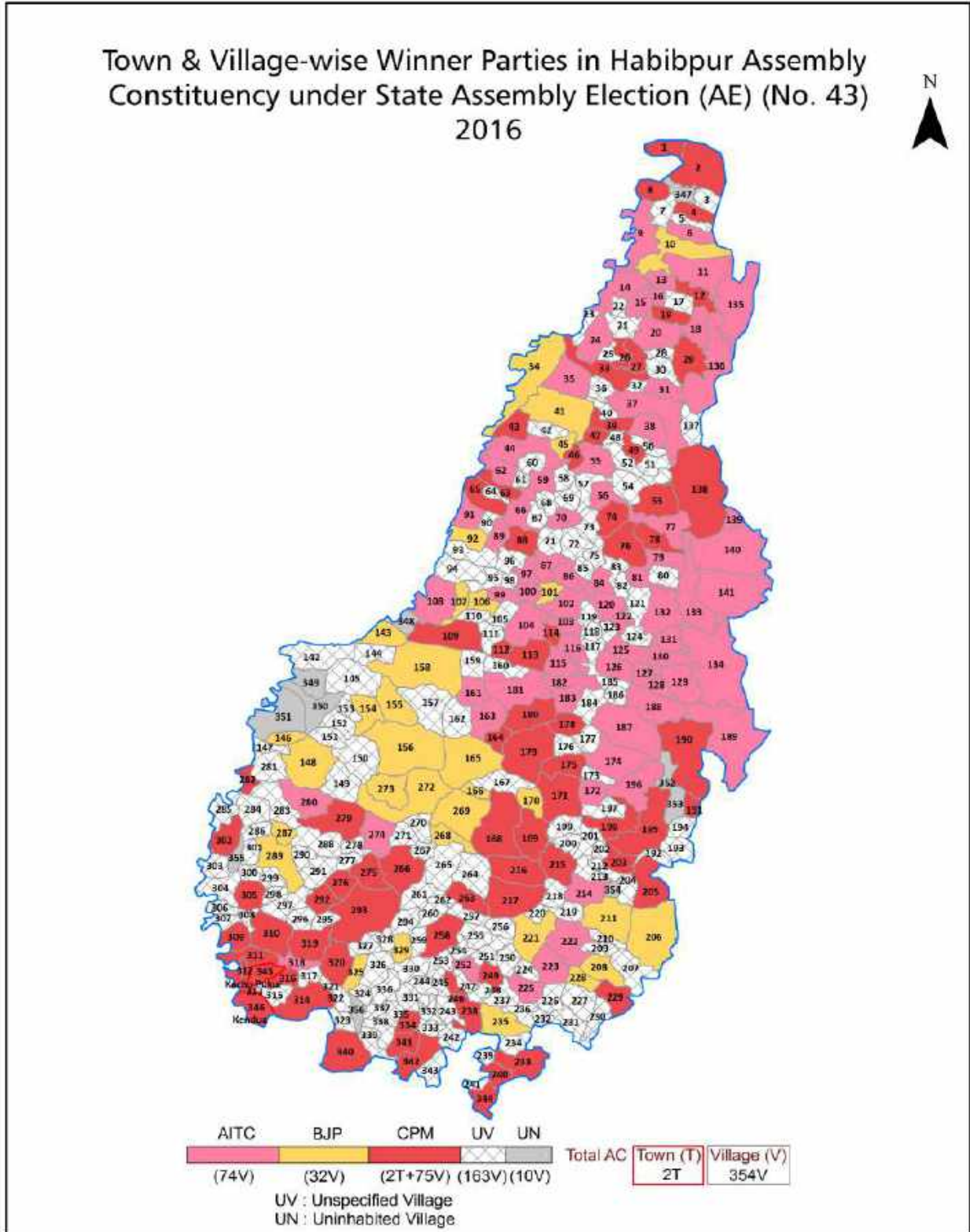
All rights reserved. No part of this book may be reproduced, stored in a retrieval system or transmitted in any form or by any means, mechanical photocopying, photographing, scanning, recording or otherwise without the prior written permission of the publisher. Please refer to Disclaimer at page no. 176 for the use of this publication.

Printed in India

Contents

No.	Particulars	Page No.
	Introduction	
1	Assembly Constituency - (Vidhan Sabha) at a Glance Features of Assembly as per Delimitation Commission of India (2008)	1-2
	Location and Political Maps	
2	Location Map Boundaries of Assembly Constituency - (Vidhan Sabha) in District Boundaries of Assembly Constituency under Parliamentary Constituency - (Lok Sabha) Town & Village-wise Winner Parties- 2024, 2021, 2019, 2016, 2014, 2011 and 2009	3-10
	Administrative Setup (2011)	
3	District Sub-district Towns Villages Inhabited Villages Uninhabited Villages Village Panchayat Intermediate Panchayat	11-28
	Demographics (2011)	
4	Population Households Rural/Urban Population Towns and Villages by Population Size Sex Ratio (Total & 0-6 Years) Religious Population Social Population Literacy Rate	29-30
	Electoral Features	
5	Important Dates of Last Elections Held Electors by Gender Service Electors Voters Voters Turnout Polling Stations & Average Number of Electors per Polling Station Electors by Age Group Present Elected Representatives	31-36
	Historical Summary Election Results	
6	Vote Share of Major Parties Winning Margin (Number & Percentage) Polarity of Parties Summary Result of Assembly Segment of Parliamentary Elections 2024, 2019, 2014, 2009, 2004 and 1999 Summary Result of Assembly Elections 2021, 2016, 2011, 2006, 2001, 1996, 1991, 1987, 1982, 1977, 1972, 1971, 1969, 1967 and 1962	37-60
	Polling Station Level Election Results	
7	Name and Number of Polling Station 2024, 2021, 2019, 2016, 2014, 2011 and 2009 Polling Station-wise Electors, Voters & Voters Turnout 2024, 2021, 2019, 2016, 2014, 2011 and 2009 Polling Station wise Elections Results 2024, 2021, 2019, 2016, 2014, 2011 and 2009	61-156
	Share of Assembly Constituency	
8	Share of Assembly Constituency - (Vidhan Sabha) in State, District and Parliamentary Constituency - (Lok Sabha)	157
	Socio-Economic Amenities (2011)	
9	Access to Administrative Units Agricultural, Manufacturing and Industrial Commodities Demographic Indicators Education Health & Manpower Drinking Water Supply Sanitation Entertainment and Recreations Infrastructure Power Food Allocation Distribution and Marketing of Agriculture Commodities Infrastructure Transport and Road Infrastructure Communication Banking and Financial Services Land Use Irrigation Source	159-173
10	Abbreviation & Sources	174-175
11	Disclaimer	176

Location & Political Map



Administrative Setup

List of Village Panchayat & Intermediate Panchayat (Block) Name - 2011

Village Name	Village Panchayat Name	Intermediate Panchayat Name
Adampur	Jajail	Habibpur
Adatala	Chandpur	Bamangola
Agra	Jajail	Habibpur
Aharail	Kanturka	Habibpur
Aigamtara	Gobindapur-Maheshpur	Bamangola
Aihodanga	Aktail	Habibpur
Ailchora	Chandpur	Bamangola
Alampur	Pakuahat	Bamangola
Amarpur	Habibpur	Habibpur
Anail	Bulbulchandi	Habibpur
Aragachhi	Baidyapur	Habibpur
Arazi Chandrail	Gobindapur-Maheshpur	Bamangola
Ashrafpur	Jagdala	Bamangola
Bade Chandihar	Dhumpur	Habibpur
Bahadipur	Pakuahat	Bamangola
Bahadurpur	Baidyapur	Habibpur
Baharampur	Bamangola	Bamangola
Baherpur	Madnabati	Bamangola
Baidyapur	Baidyapur	Habibpur
Baijpur	Dhumpur	Habibpur
Baisukbari	Gobindapur-Maheshpur	Bamangola
Baje Dhulda	Madnabati	Bamangola
Baje Manikpur	Bamangola	Bamangola
Bakna	Dhumpur	Habibpur
Bakuli	Jagdala	Bamangola
Bamangram	Bamangola	Bamangola
Bamankandar	Jagdala	Bamangola
Banchhair	Habibpur	Habibpur
Bankail	Baidyapur	Habibpur

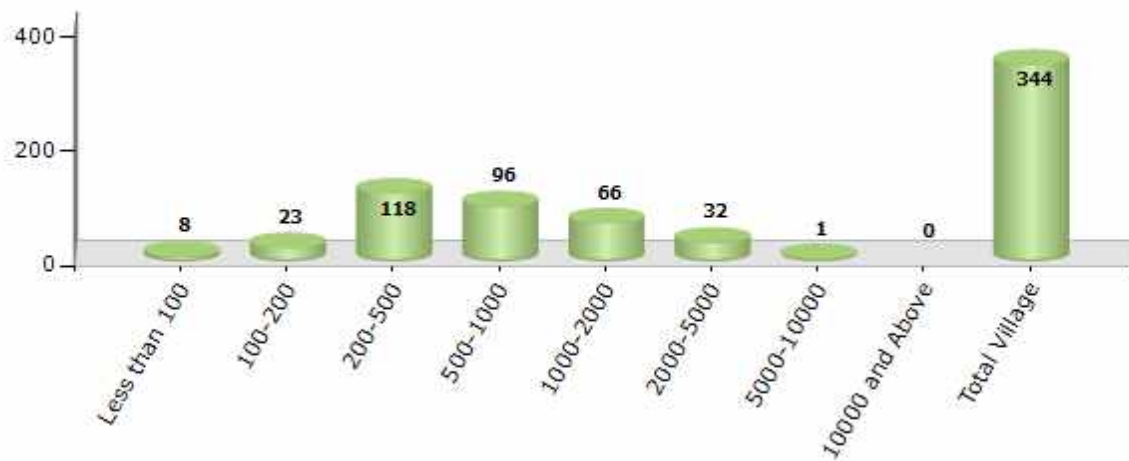
Contd....

Demographics

Number of Villages by Population Size - 2011

Less than 100	100-200	200-500	500-1000	1000-2000	2000-5000	5000-10000	10000 and Above	Total Village
8	23	118	96	66	32	1	0	344

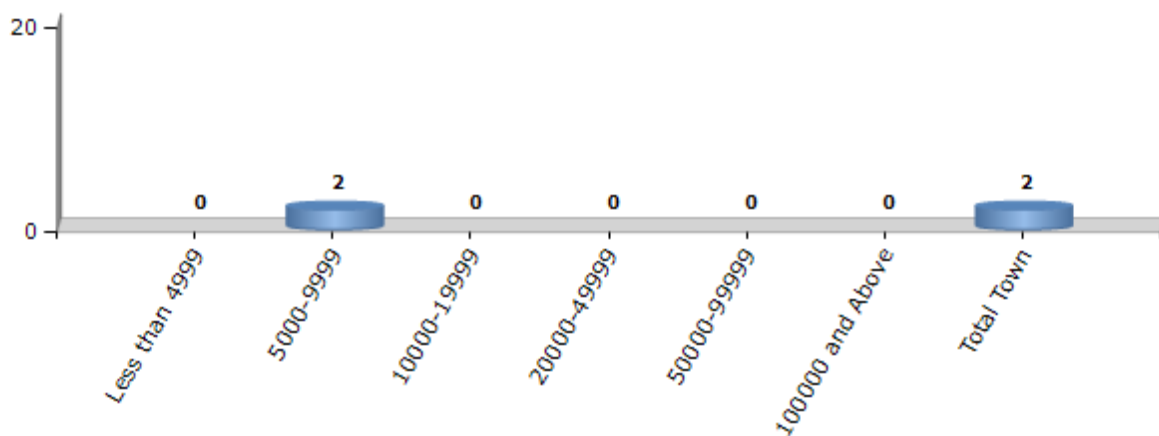
Number of Villages by Population Size - 2011



Number of Towns by Population Size - 2011

Less than 4999	5000-9999	10000-19999	20000-49999	50000-99999	100000 and Above	Total Town
0	2	0	0	0	0	2

Number of Towns by Population Size - 2011

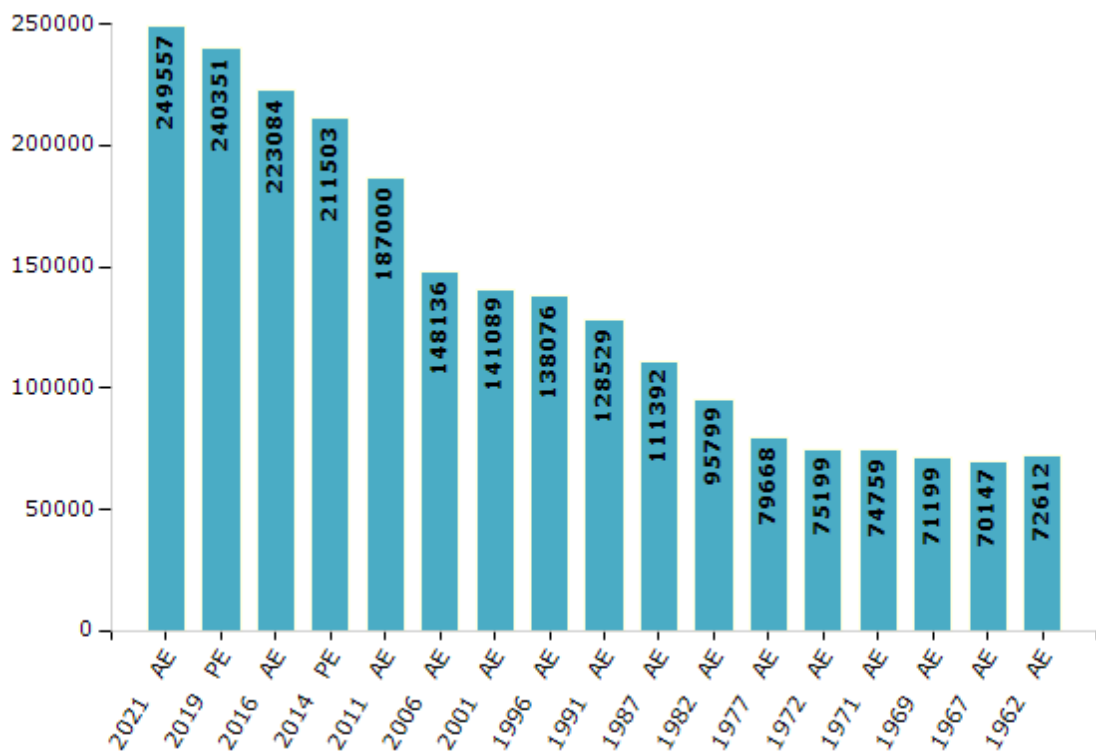


Electoral Features

Electors by Male & Female

Year	Male	Female	Others	Total	Year	Male	Female	Others	Total
2021 AE	125943	123605	9	249557	1991 AE	64355	64174	-	128529
2019 PE	121732	118612	7	240351	1987 AE	56110	55282	-	111392
2016 AE	114225	108854	5	223084	1982 AE	47784	48015	-	95799
2014 PE	108614	102887	2	211503	1977 AE	40132	39536	-	79668
2011 AE	96344	90656	0	187000	1972 AE	43655	31544	-	75199
2009 PE	-	-	-	-	1971 AE	38985	35774	-	74759
2006 AE	75915	72221	-	148136	1969 AE	37195	34004	-	71199
2004 PE	-	-	-	-	1967 AE	-	-	-	70147
2001 AE	70812	70277	-	141089	1962 AE	-	-	-	72612
1999 PE	-	-	-	-	1957 AE	-	-	-	-
1996 AE	68799	69277	-	138076	1952 AE	-	-	-	-

Number of Electors



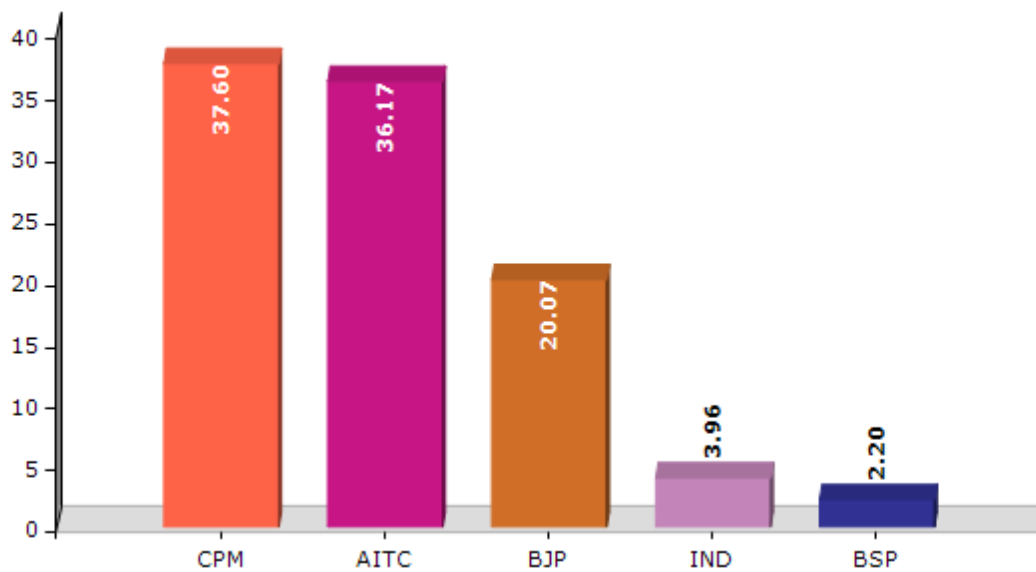
Note : AE : Assembly Election, PE : Assembly Segment of Parliamentary Election

Historical Summary Election Results

Summary Result of Assembly Election - 2011

Candidate Name	Party	Votes	Votes %
Khagen Murmu	CPM	59286	37.6
Mohan Tudu	AITC	57028	36.17
Krishna Chandra Munda	BJP	31638	20.07
Amin Tudu	IND	6244	3.96
Jageswar Hembram	BSP	3466	2.2

Votes Percentage of Top Parties - 2011



Polling Station Level Election Results

Number and Name of Polling Stations (PS) (2016)

Number of Polling Stations	Name of Polling Stations	Number of Polling Stations	Name of Polling Stations
1	Madnabati Junior Basic School	22	Sujoil Primary School (R 1)
2	Harisankarpur Primary School (R 1)	23	Sujoil Primary School (R 2)
3	Harisankarpur Primary School (R 2)	24	Chandrail Primary School
4	Madhabbati Primary School	25	Gobindapur Primary School (Room No.1)
5	Khokson Prathamik Vidyalaya	26	Jhakaldanga Primary School
6	Anaharpara Primary School	27	Sapmari Maynafela Bastuhara Primaryschool (R 1)
7	Nalagola Prathamik Vidyalaya	28	Sapmari Maynafela Bastuhara Primaryschool (R 2)
8	Nalagola High School (R 1)	29	Gunaidanga Primary School
9	Nalagola High School (R 2)	30	Sayestabad Primary School
10	Nalagola High School(R 3)	31	Ganga Prosad Colony Primary School
11	Doulatpur (Sonapara) Ssk	32	Dhamoir Junior Basic School (R 1)
12	Barshipara Primaryschool	33	Dhamoir Junior Basic School (R 2)
13	Nababnagar Junior Basic School	34	Palashbari T. P. A. High School (R 1)
14	Mahinagar Primary School (R 1)	35	Palashbari T. P. A. High School (R 2)
15	Mahinagar Primary School (R 2)	36	Amratali State Plan Primary School
16	Nalagola H. L.Girl'S High School (R 1)	37	Maheshpur Uchhatara Madhyamikvidyalaya Room No. 1
17	Nalagola H. L.Girl'S High School (R 2)	38	Maheshpur Uchhatara Madhyamikvidyalaya Room No. 2
18	Faridpur Juniorbasic School (R 1)	39	Baisukhbari Primary School
19	Faridpur Juniorbasic School (R 2)	40	Parhabinagar Primary School (R 1)
20	Nababnagar K.K. J. K. Vidyapith (H.S.) Room No. 1	41	Parhabinagar Primary School (R 2)
21	Nababnagar K.K. J. K. Vidyapith (H.S.) Room No. 2	42	Shishkuri Primary School(R 1)

Contd....

Polling Station Level Election Results

Polling Station-wise Votes Secured by Overall Top Five Parties in Habibpur Assembly in Assembly Election (AE) under Maldaha Uttar Parliamentary Constituency in West Bengal (2016)

Number of Polling Station	Winner - Khagen Murmu (CPM)	Runner-up - Amal Kisku (AITC)	3rd - Prodip Baskey (BJP)	4th - Mandal Mardi (IND)	5th - Subin Hansda (BMUP)	NOTA	Other	Total Votes Secured
36	231	248	248	8	7	11	44	797
37	168	153	149	1	6	8	10	495
38	235	226	135	7	3	18	12	636
39	314	278	86	4	8	22	13	725
40	66	158	196	4	3	5	27	459
41	91	224	281	5	2	21	17	641
42	227	321	346	4	4	18	16	936
43	358	212	445	5	2	8	33	1063
44	418	211	59	5	5	17	16	731
45	152	391	147	4	5	15	8	722
46	280	280	194	3	0	12	26	795
47	228	164	278	3	5	15	26	719
48	334	427	109	2	11	18	53	954
49	335	188	151	2	5	12	25	718
50	314	382	126	4	5	11	18	860
51	309	195	85	3	0	10	20	622
52	233	258	97	5	13	12	21	639
53	335	398	146	9	2	21	27	938
54	295	285	117	10	3	15	12	737
55	193	199	23	1	0	11	8	435
56	177	644	25	18	5	17	18	904
57	348	548	86	7	7	11	20	1027
58	268	531	79	4	2	13	26	923
59	162	245	204	7	2	16	21	657
60	493	260	80	22	18	38	30	941
61	352	130	124	0	1	7	16	630
62	241	374	58	2	0	2	8	685
63	244	307	61	2	4	5	6	629
64	100	193	33	1	0	1	4	332
65	395	451	133	4	4	33	46	1066
66	432	396	69	34	18	21	24	994
67	314	348	66	4	15	27	15	789
68	215	167	29	12	7	6	13	449
69	243	266	58	1	1	7	6	582
70	143	205	41	2	0	5	15	411

Contd....

Polling Station Level Election Results

Winner, Runner-up and 3rd Party Position & Winning Margin According to Polling Stations in Habibpur Assembly in Assembly Election (AE) under Maldaha Uttar Parliamentary Constituency in West Bengal (2016)

Polling Station Number	Winner Party	Winner Votes (%)	Runner-up Party	Runner-up Votes (%)	Winning Margin Votes (%)	Third Party	Third Party Votes (%)	Other Votes (%)
75	AITC	215 (32.33)	BJP	213 (32.03)	2 (0.3)	CPM	207 (31.13)	30 (4.51)
76	AITC	478 (52.93)	CPM	278 (30.79)	200 (22.14)	BJP	94 (10.41)	53 (5.87)
77	CPM	379 (49.03)	AITC	274 (35.45)	105 (13.58)	BJP	81 (10.48)	39 (5.05)
78	CPM	264 (43.78)	AITC	210 (34.83)	54 (8.95)	BJP	89 (14.76)	40 (6.63)
79	AITC	332 (45.67)	CPM	263 (36.18)	69 (9.49)	BJP	105 (14.44)	27 (3.71)
80	AITC	279 (46.04)	CPM	236 (38.94)	43 (7.1)	BJP	74 (12.21)	17 (2.81)
81	AITC	153 (39.13)	BJP	134 (34.27)	19 (4.86)	CPM	89 (22.76)	15 (3.84)
82	AITC	254 (38.31)	CPM	213 (32.13)	41 (6.18)	BJP	155 (23.38)	41 (6.18)
83	CPM	257 (33.91)	AITC	253 (33.38)	4 (0.53)	BJP	223 (29.42)	25 (3.3)
84	AITC	242 (37.23)	CPM	219 (33.69)	23 (3.54)	BJP	164 (25.23)	25 (3.85)
85	AITC	308 (40.74)	CPM	268 (35.45)	40 (5.29)	BJP	137 (18.12)	43 (5.69)
86	BJP	279 (32.86)	CPM	260 (30.62)	19 (2.24)	AITC	238 (28.03)	72 (8.48)
87	AITC	416 (49.88)	CPM	317 (38.01)	99 (11.87)	BJP	68 (8.15)	33 (3.96)
88	AITC	250 (36.76)	CPM	229 (33.68)	21 (3.08)	BJP	105 (15.44)	96 (14.12)
89	BJP	286 (41.69)	AITC	234 (34.11)	52 (7.58)	CPM	112 (16.33)	54 (7.87)
90	BJP	242 (52.38)	AITC	112 (24.24)	130 (28.14)	CPM	81 (17.53)	27 (5.84)
91	AITC	240 (38.71)	CPM	230 (37.1)	10 (1.61)	BJP	130 (20.97)	20 (3.23)
92	BJP	438 (57.25)	AITC	178 (23.27)	260 (33.98)	CPM	117 (15.29)	32 (4.18)
93	AITC	292 (35.27)	BJP	249 (30.07)	43 (5.2)	CPM	241 (29.11)	46 (5.56)
94	CPM	326 (37.34)	BJP	268 (30.7)	58 (6.64)	AITC	250 (28.64)	29 (3.32)
95	CPM	184 (45.43)	AITC	108 (26.67)	76 (18.76)	BJP	106 (26.17)	7 (1.73)
96	AITC	231 (37.5)	CPM	217 (35.23)	14 (2.27)	BJP	128 (20.78)	40 (6.49)
97	AITC	211 (38.16)	CPM	183 (33.09)	28 (5.07)	BJP	126 (22.78)	33 (5.97)
98	AITC	307 (45.41)	CPM	182 (26.92)	125 (18.49)	BJP	157 (23.22)	30 (4.44)
99	AITC	379 (50.33)	CPM	198 (26.29)	181 (24.04)	BJP	127 (16.87)	49 (6.51)
100	CPM	367 (38.23)	AITC	258 (26.88)	109 (11.35)	BJP	133 (13.85)	202 (21.04)
101	CPM	294 (38.18)	AITC	250 (32.47)	44 (5.71)	BJP	161 (20.91)	65 (8.44)
102	AITC	231 (49.46)	CPM	134 (28.69)	97 (20.77)	BJP	58 (12.42)	44 (9.42)
103	CPM	270 (44.78)	AITC	202 (33.5)	68 (11.28)	BJP	101 (16.75)	30 (4.98)
104	CPM	405 (50.75)	AITC	294 (36.84)	111 (13.91)	BJP	46 (5.76)	53 (6.64)
105	AITC	424 (48.9)	CPM	383 (44.18)	41 (4.72)	BMUP	18 (2.08)	42 (4.84)
106	AITC	327 (41.39)	CPM	265 (33.54)	62 (7.85)	BJP	79 (10)	119 (15.06)
107	AITC	400 (43.86)	CPM	378 (41.45)	22 (2.41)	BJP	70 (7.68)	64 (7.02)
108	AITC	411 (53.03)	CPM	246 (31.74)	165 (21.29)	BJP	61 (7.87)	57 (7.35)
109	AITC	354 (46.58)	BJP	178 (23.42)	176 (23.16)	CPM	141 (18.55)	87 (11.45)
110	AITC	466 (51.04)	CPM	270 (29.57)	196 (21.47)	BJP	54 (5.91)	123 (13.47)
111	AITC	314 (43.01)	CPM	304 (41.64)	10 (1.37)	BJP	55 (7.53)	57 (7.81)

Contd....

Socio-Economic Amenities - Rural

Access to Education Facilities

Particulars	Number of Villages (% of Population)				
	Available	Not Available	If Not Available (Distance of Nearest Facility)		
			A	B	C
Govt. Primary School	257 (87)	87 (13)	0 (0)	0 (0)	0 (0)
Private Primary School	7 (5)	337 (95)	0 (0)	0 (0)	0 (0)
Govt. Middle School	51 (29)	293 (71)	185 (47)	97 (21)	2 (0)
Private Middle School	2 (2)	342 (98)	2 (0)	1 (0)	0 (0)
Govt. Secondary School	25 (19)	319 (81)	176 (50)	123 (26)	14 (3)
Private Secondary School	0 (0)	344 (100)	1 (0)	1 (1)	0 (0)
Govt. Senior Secondary School	18 (16)	326 (84)	145 (43)	129 (29)	44 (10)
Private Senior Secondary School	1 (1)	343 (99)	1 (0)	1 (1)	0 (0)
Govt. Arts and Science Degree College	1 (1)	343 (99)	23 (8)	98 (30)	216 (60)
Private Arts and Science Degree College	0 (0)	344 (100)	0 (0)	0 (0)	1 (0)
Govt. Engineering College	0 (0)	344 (100)	2 (0)	1 (0)	128 (38)
Private Engineering College	0 (0)	344 (100)	1 (0)	0 (0)	206 (59)
Govt. Medicine College	0 (0)	344 (100)	0 (0)	0 (0)	337 (98)
Private Medicine College	0 (0)	344 (100)	0 (0)	0 (0)	2 (0)
Govt. Management Institute	0 (0)	344 (100)	0 (0)	0 (0)	330 (96)
Private Management Institute	0 (0)	344 (100)	0 (0)	0 (0)	4 (1)
Govt. Polytechnic	0 (0)	344 (100)	1 (0)	1 (0)	336 (98)
Private Polytechnic	0 (0)	344 (100)	0 (0)	0 (0)	3 (1)
Govt. Vocational Training School/ITI	0 (0)	344 (100)	10 (3)	44 (7)	285 (90)
Private Vocational Training School/ITI	0 (0)	344 (100)	0 (0)	0 (0)	1 (0)
Govt. Non Formal Training Centre	0 (0)	344 (100)	0 (0)	1 (0)	11 (2)
Private Non Formal Training Centre	0 (0)	344 (100)	0 (0)	5 (1)	323 (96)
Govt. School For Disabled	2 (0)	342 (100)	0 (0)	0 (0)	7 (2)
Private School For Disabled	0 (0)	344 (100)	0 (0)	0 (0)	330 (96)
Government Others	27 (13)	317 (87)	0 (0)	0 (0)	0 (0)
Private Others	0 (0)	344 (100)	0 (0)	0 (0)	0 (0)

Note : Distance A : Less than 5 km; B : Between 5-10 km; C : 10+ km.; Source : Data Analysis is based on 2011 Census.

DISCLAIMER

The Terms of Use and Disclaimer of Datanet India Private Limited (hereinafter referred to as "Datanet") for use of this analysis report of **Habibpur Assembly Constituency (Habibpur Vidhan Sabha)** :-

1. **Assembly Factbook™** is a Registered Trade Mark owned by Datanet.
2. All the maps are sketched and graphical representation only and have not been drawn to the scale and also not to represent the actual geographical area or boundary of the unit.
3. The data for the aforesaid analysis is based on authentic sources and has been culled from the various publications of Census, CSO and NSSO for district and block level data, various central and state government departments, Central & State Elections Commissions and the concerned Returning Officers' releases, Electoral Rolls, Election results and allied publications, internal assessment, surveys, estimates and analysis. Therefore, certain adjustment of data at micro level may have been done to arrive closer to the macro data.
4. Data have been provided on an "As Is" and "As AVAILABLE" basis
5. The colours shown in the maps or diagram and charts of a particular party, alliance or AC are indicative and do not represent them.
6. This publication which includes maps, sheets, graphs and data would be the property under copyright of Datanet only. The user may use these for its internal study, analysis and research purposes. It's public display, re-selling or any commercial uses by the user are not allowed.
7. Datanet has taken due care and caution in compilation and processing of data and allied information, but does not guarantee the accuracy, adequacy or completeness of any information/analysis and will be not responsible for any errors or omissions or for the results obtained from the use of such information/analysis.
8. All the contents for the publication have been culled from various authentic sources and Datanet reasonably believes such sources to be reliable, but does not make any representations, express or implied as to the accuracy or fitness of use of such information. The information or contents of the information/analysis do not constitute advice and should not be relied upon in making (or refraining from making) any decision. Any reliance placed upon the information provided by Datanet is the sole responsibility and strictly at the user's risk.
9. In no event will Datanet be liable for any damages (including, without limitation, damages for loss of business projects, or loss of profits) arising in contract, tort or otherwise from the use of or inability to use any of its contents, or from any action taken (or refrained from being taken) as a result of using the analysis or any of its contents. Datanet its directors, owners, editors, officials, employees, distributor and agents or any associate will not be liable for any errors in the information contained or any consequences arising from the use of the contents of the provided information/analysis.
10. If any provision of these terms and conditions is held invalid or illegal or unenforceable for any reason by any court of competent jurisdiction, such provision shall be severed and the remainder of provisions of the terms and conditions shall continue in full force and effect as if the Term of Use had been executed with the invalid, illegal or unenforceable provision eliminated.
11. If there are any discrepancies in the information provided, please bring it to attention of Datanet for suitable rectification measures.

Buy Online This Complete Book At
Datanet India eBooks Store

www.indiastatpublications.com

or go directly at

[http://www.indiastatpublications.com/
Assembly_factbook/West_Bengal/Maldaha_Uttar/Habibpur](http://www.indiastatpublications.com/Assembly_factbook/West_Bengal/Maldaha_Uttar/Habibpur)

 **india**stat**elections**

