



West Bengal

Assembly Factbook™

Harischandrapur Assembly Constituency



Key Electoral Data of Harischandrapur
Assembly Constituency (Vidhan Sabha)

West Bengal

Assembly Factbook™

Harischandrapur Assembly Constituency



Harischandrapur Vidhan Sabha

Editor & Director

Dr. R.K. Thukral

Research Editor

Dr. Shafeeq Rahman

Compiled, Researched and Published by Datanet India Pvt. Ltd.

D-100, 1st Floor,

Okhla Industrial Area, Phase-I,
New Delhi- 110020.

Ph.: 91-11- 43580781-84

Email : support@indiastatpublications.com

Website : www.indiastatelections.com

Online Book Store :

www.indiastatpublications.com

Report No. : AFB/WB-046-0125

ISBN : 978-93-5293-665-6

First Edition : January, 2018

Eighth Updated Edition : January, 2025

Price : Rs. 11500/-

US\$ 310

© Datanet India Pvt. Ltd.

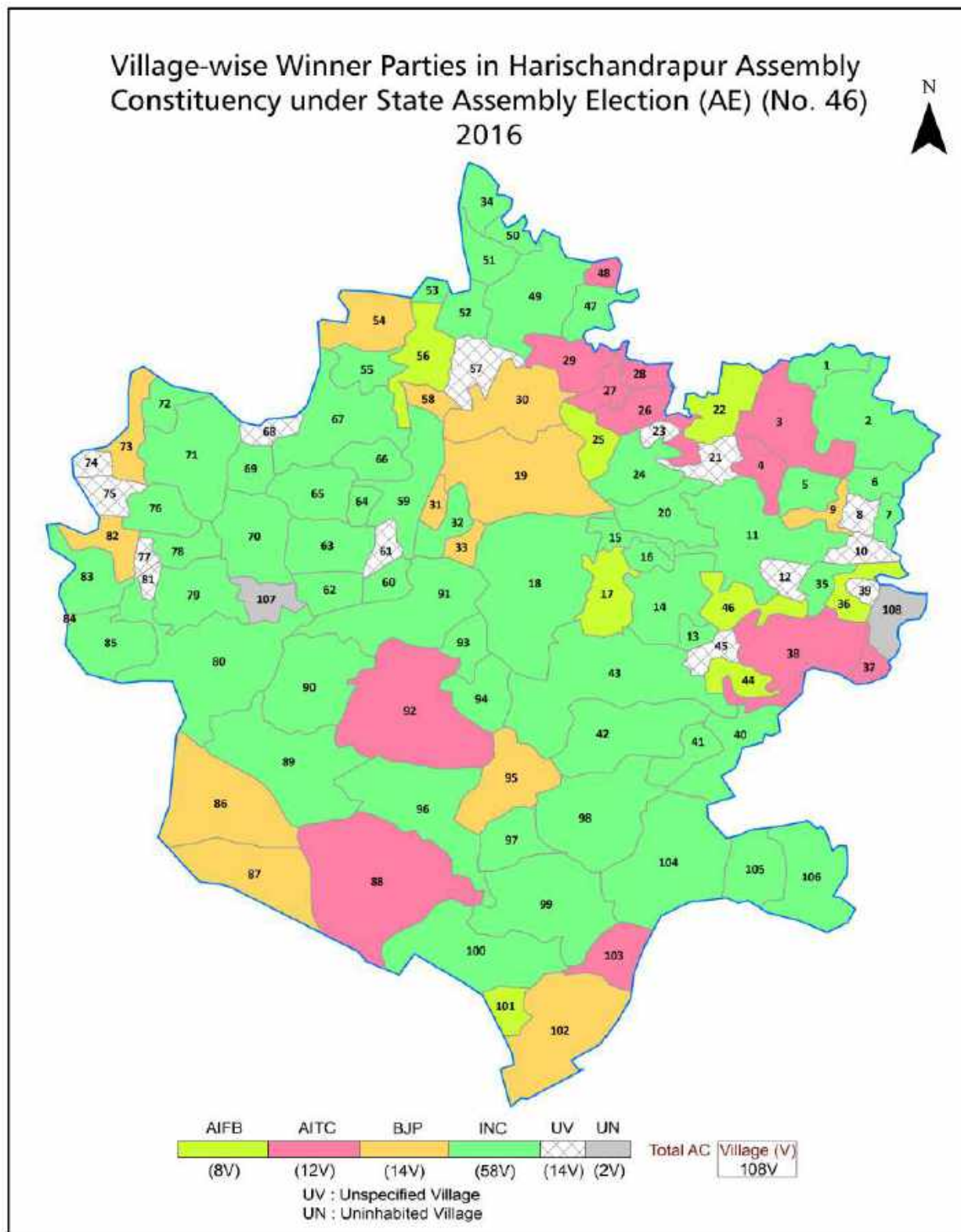
All rights reserved. No part of this book may be reproduced, stored in a retrieval system or transmitted in any form or by any means, mechanical photocopying, photographing, scanning, recording or otherwise without the prior written permission of the publisher. Please refer to Disclaimer at page no. 154 for the use of this publication.

Printed in India

Contents

No.	Particulars	Page No.
	Introduction	
1	Assembly Constituency - (Vidhan Sabha) at a Glance Features of Assembly as per Delimitation Commission of India (2008)	1-2
	Location and Political Maps	
2	Location Map Boundaries of Assembly Constituency - (Vidhan Sabha in District Boundaries of Assembly Constituency under Parliamentary Constituency - (Lok Sabha) Village-wise Winner Parties- 2024, 2021, 2019, 2016, 2014, 2011 and 2009	3-10
	Administrative Setup (2011)	
3	District Sub-district Towns Villages Inhabited Villages Uninhabited Villages Village Panchayat Intermediate Panchayat	11-17
	Demographics (2011)	
4	Population Households Rural/Urban Population Villages by Population Size Sex Ratio (Total & 0-6 Years) Religious Population Social Population Literacy Rate	18-19
	Electoral Features	
5	Important Dates of Last Elections Held Electors by Gender Service Electors Voters Voters Turnout Polling Stations & Average Number of Electors per Polling Station Electors by Age Group Present Elected Representatives	20-25
	Historical Summary Election Results	
6	Vote Share of Major Parties Winning Margin (Number & Percentage Polarity of Parties Summary Result of Assembly Segment of Parliamentary Elections 2024, 2019, 2014, 2009, 2004 and 1999 Summary Result of Assembly Elections 2021, 2016, 2011, 2006, 2001, 1996, 1991, 1987, 1982, 1977, 1972, 1971, 1969, 1967, 1962, 1957 and 1952	26-51
	Polling Station Level Election Results	
7	Name and Number of Polling Station 2024, 2021, 2019, 2016, 2014, 2011 and 2009 Polling Station-wise Electors, Voters & Voters Turnout 2024, 2021, 2019, 2016, 2014, 2011 and 2009 Polling Station wise Elections Results 2024, 2021, 2019, 2016, 2014, 2011 and 2009	52-134
	Share of Assembly Constituency	
8	Share of Assembly Constituency - (Vidhan Sabha) in State, District and Parliamentary Constituency - (Lok Sabha)	135
	Socio-Economic Amenities (2011)	
9	Access to Administrative Units Agricultural, Manufacturing and Industrial Commodities Demographic Indicators Education Health & Manpower Drinking Water Supply Sanitation Entertainment and Recreations Infrastructure Power Food Allocation Distribution and Marketing of Agriculture Commodities Infrastructure Transport and Road Infrastructure Communication Banking and Financial Services Land Use Irrigation Source	137-151
10	Abbreviation & Sources	152-153
11	Disclaimer	154

Location & Political Map



Administrative Setup

List of Village Panchayat & Intermediate Panchayat (Block) Name - 2011

Village Name	Village Panchayat Name	Intermediate Panchayat Name
Arjuna	Malior-I	Harischandrapur - II
Bairat	Bhingole	Harischandrapur - I
Bangrua	Mahendrapur	Harischandrapur - I
Bansaria	Mahendrapur	Harischandrapur - I
Bansdol	Daulatpur	Harischandrapur - II
Baradangi	Bhingole	Harischandrapur - I
Bashat Dhanipara	Malior-I	Harischandrapur - II
Basudebpur	Sadlichak	Harischandrapur - II
Bejpura	Daulatpur	Harischandrapur - II
Belshur	Malior-I	Harischandrapur - II
Betahal	Sadlichak	Harischandrapur - II
Bhabanipur	Mahendrapur	Harischandrapur - I
Bhairabpur	Doulalnagar	Harischandrapur - II
Bhaluka	Valuka	Harischandrapur - II
Bhingol	Bhingole	Harischandrapur - I
Bhuna	Sadlichak	Harischandrapur - II
Bildaha	Sultannagar	Harischandrapur - II
Chaksatan	Sultannagar	Harischandrapur - II
Chapdaha	Bhingole	Harischandrapur - I
Chhatrak	Sultannagar	Harischandrapur - II
Chithalia	Daulatpur	Harischandrapur - II
Chonch Para	Malior-I	Harischandrapur - II
Dahara	Sultannagar	Harischandrapur - II
Dakshin Bhakuria	Islampur	Harischandrapur - II
Dakshin Gouripur	Malior-II	Harischandrapur - II
Dakshin Harishchandrapur	Harishchandrapur	Harischandrapur - I
Dakshin Mahendrapur	Mahendrapur	Harischandrapur - I
Dakshin Mukundapur	Sultannagar	Harischandrapur - II
Dakshin Ramnagar	Harishchandrapur	Harischandrapur - I

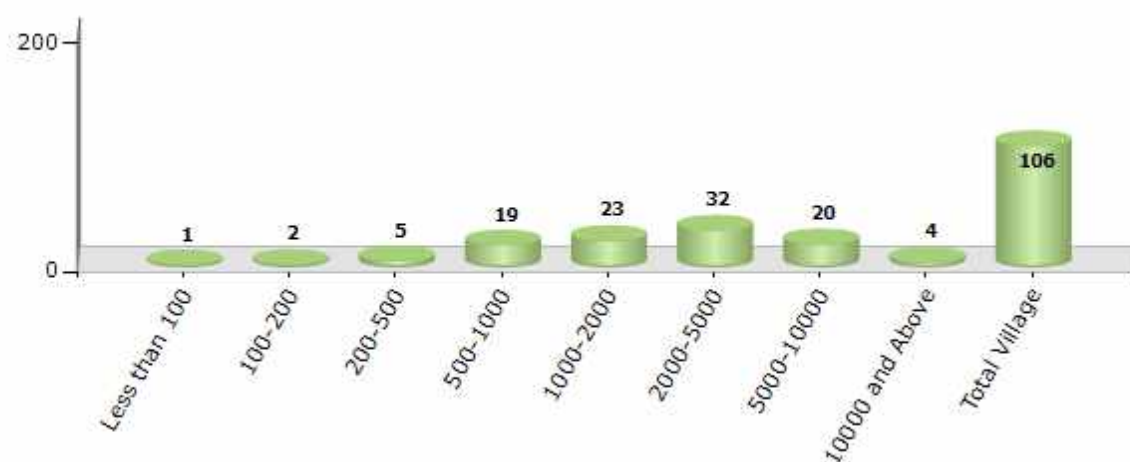
Contd....

Demographics

Number of Villages by Population Size - 2011

Less than 100	100-200	200-500	500-1000	1000-2000	2000-5000	5000-10000	10000 and Above	Total Village
1	2	5	19	23	32	20	4	106

Number of Villages by Population Size - 2011

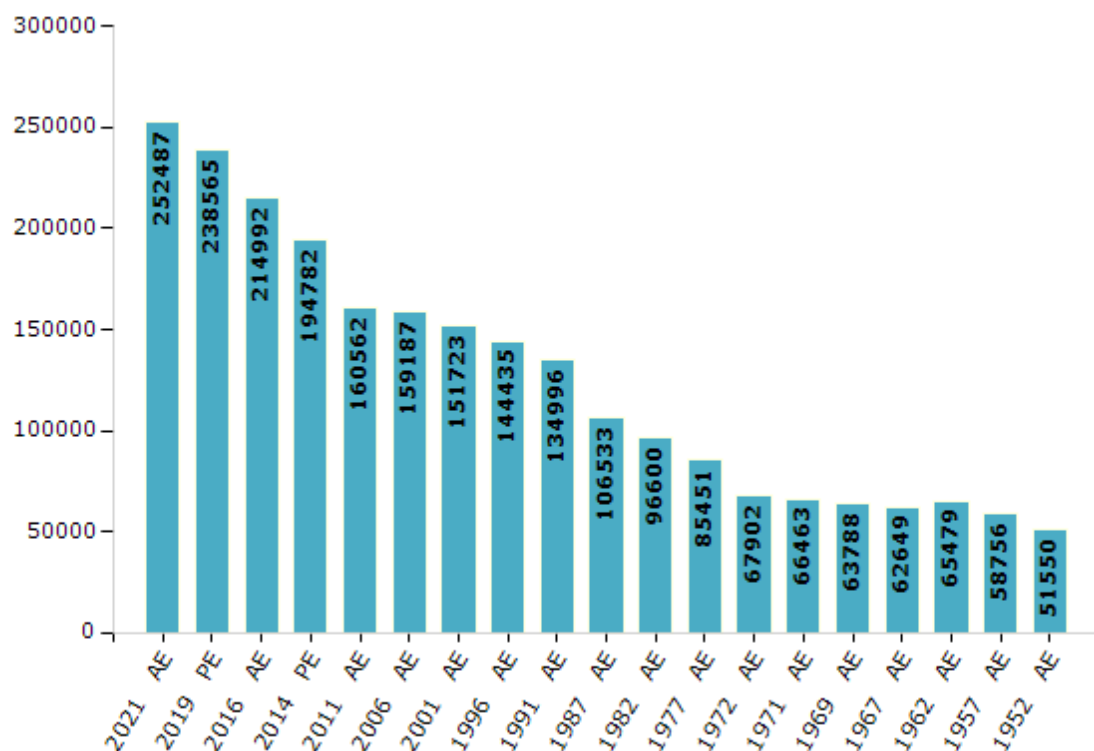


Electoral Features

Electors by Male & Female

Year	Male	Female	Others	Total	Year	Male	Female	Others	Total
2021 AE	129930	122552	5	252487	1991 AE	68661	66335	-	134996
2019 PE	123820	114738	7	238565	1987 AE	54240	52293	-	106533
2016 AE	112574	102413	5	214992	1982 AE	49435	47165	-	96600
2014 PE	102596	92183	3	194782	1977 AE	43510	41941	-	85451
2011 AE	85341	75221	0	160562	1972 AE	34735	33167	-	67902
2009 PE	-	-	-	-	1971 AE	33696	32767	-	66463
2006 AE	82254	76933	-	159187	1969 AE	31621	32167	-	63788
2004 PE	-	-	-	-	1967 AE	-	-	-	62649
2001 AE	77039	74684	-	151723	1962 AE	-	-	-	65479
1999 PE	-	-	-	-	1957 AE	-	-	-	58756
1996 AE	73575	70860	-	144435	1952 AE	-	-	-	51550

Number of Electors



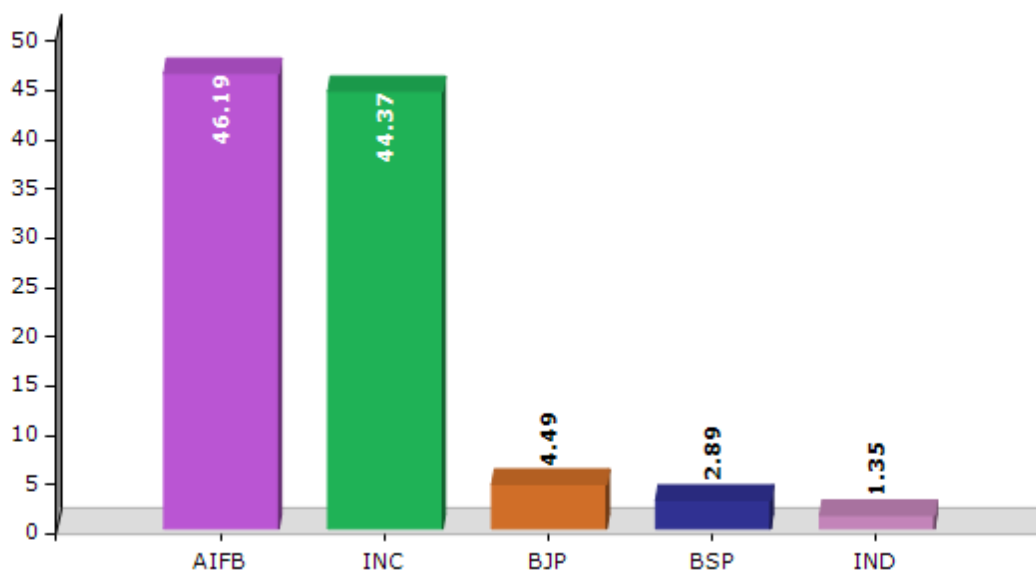
Note : AE : Assembly Election, PE : Assembly Segment of Parliamentary Election

Historical Summary Election Results

Summary Result of Assembly Election - 2011

Candidate Name	Party	Votes	Votes %
Tajmul Hossain	AIFB	62019	46.19
Alam Mostaque	INC	59578	44.37
Rina Saha	BJP	6033	4.49
Efrajul Haque	BSP	3876	2.89
Monowara Begam	IND	1815	1.35
Gouri Sankar Kedia	IND	942	0.7

Votes Percentage of Top Parties - 2011



Polling Station Level Election Results

Number and Name of Polling Stations (PS) (2016)

Number of Polling Stations	Name of Polling Stations	Number of Polling Stations	Name of Polling Stations
1	Betahal Primary School	22	Dohora Primary School
2	Hariharpur Junior Basic School	23	Chaksatan Junior High School
3	Talgram Primary School Room No. 1	24	Chaksatan Primary School
4	Talgram Primary School Room No. 2	25	Saranpur Primary. School
5	Sadlichak Primary School Room No. - 1	26	Saranpur Junior High School
6	Sadlichak Primary School Room No. - 2	27	Jairampur Primary School
7	Sadlichak High School	28	Bajjnathpur Primary School
8	Bhuna Adibasi High School	29	Bajjnathpur Junior High School
9	Surjapura Ssk	30	Chhatrak Primary School
10	Basudevapur Primary School	31	Monoharpur Primary School
11	Timirpura Primary School	32	Khuniapahar Primary School Room No.1
12	Kumedpur Primary School	33	Khuniapahar Primary School Room No.2
13	Najirpur Collectory Primary School	34	Sultannagar Hasina High School
14	Kankania Primary School Room No. 1	35	Sultannagar Primary School
15	Kankania Primary School Room No. 2	36	Dakshin Mukundapur Primary Schoolroom No. 1
16	Malsabad Primary School	37	Dakshin Mukundapur Primary Schoolroom No. 2
17	Dation Primary School Room No. 1	38	Sahapur Primary School
18	Dation Primary School Room No. 2	39	Barduary Jr. Basic School
19	Nanarahi Primary School Room No. 1	40	Khanta Primary School
20	Nanarahi Primary School Room No. 2	41	Dhanipara Azizia High Madrasa
21	Radhikapur Primary School	42	Raghapur Primary School

Contd....

Polling Station Level Election Results

Polling Station-wise Votes Secured by Overall Top Five Parties in Harischandrapur Assembly in Assembly Election (AE) under Maldaha Uttar Parliamentary Constituency in West Bengal (2016)

Number of Polling Station	Winner - Alam Mostaque (INC)	Runner-up - Tajmul Hossain (AITC)	3rd - Alam Md. Rafiqul (AIFB)	4th - Sanvarlal Kedia (BJP)	5th - Efrajul Hoque (BSP)	NOTA	Other	Total Votes Secured
36	442	114	151	172	26	9	20	934
37	238	39	81	257	10	5	8	638
38	480	107	189	10	13	5	15	819
39	396	32	49	402	4	6	8	897
40	372	145	63	122	19	6	18	745
41	326	293	203	69	21	13	22	947
42	326	175	122	21	7	6	9	666
43	147	71	151	299	10	2	9	689
44	380	194	151	89	9	3	8	834
45	527	255	196	29	11	3	16	1037
46	251	126	69	224	14	4	15	703
47	157	162	200	333	20	4	15	891
48	388	255	182	30	21	9	31	916
49	326	228	174	32	16	10	19	805
50	444	243	248	37	24	8	24	1028
51	445	241	346	22	29	12	17	1112
52	400	184	102	23	16	5	17	747
53	452	154	133	99	24	13	28	903
54	514	194	112	37	22	4	20	903
55	440	232	295	143	23	13	29	1175
56	335	283	349	30	37	13	17	1064
57	306	177	142	14	8	3	4	654
58	278	269	272	136	20	7	15	997
59	329	424	224	26	18	3	10	1034
60	297	257	128	43	16	18	28	787
61	397	452	159	30	31	10	13	1092
62	155	214	287	16	10	5	13	700
63	170	98	192	225	13	6	4	708
64	319	262	142	321	19	21	42	1126
65	184	163	85	164	18	17	19	650
66	336	233	118	45	43	9	37	821
67	455	200	13	19	11	5	15	718
68	348	258	131	84	40	16	20	897
69	417	415	99	35	18	3	20	1007
70	500	384	80	31	20	13	20	1048

Contd....

Polling Station Level Election Results

Winner, Runner-up and 3rd Party Position & Winning Margin According to Polling Stations in Harischandrapur Assembly in Assembly Election (AE) under Maldaha Uttar Parliamentary Constituency in West Bengal (2016)

Polling Station Number	Winner Party	Winner Votes (%)	Runner-up Party	Runner-up Votes (%)	Winning Margin Votes (%)	Third Party	Third Party Votes (%)	Other Votes (%)
75	AIFB	178 (26.37)	BJP	177 (26.22)	1 (0.15)	INC	152 (22.52)	168 (24.89)
76	BJP	243 (36.99)	AITC	192 (29.22)	51 (7.77)	INC	113 (17.2)	109 (16.59)
77	INC	265 (34.87)	BJP	170 (22.37)	95 (12.5)	AITC	156 (20.53)	169 (22.24)
78	INC	398 (45.64)	AITC	296 (33.94)	102 (11.7)	AIFB	122 (13.99)	56 (6.42)
79	BJP	177 (31.22)	INC	159 (28.04)	18 (3.18)	AITC	134 (23.63)	97 (17.11)
80	INC	379 (46.39)	AITC	313 (38.31)	66 (8.08)	AIFB	70 (8.57)	55 (6.73)
81	AITC	300 (35.76)	BJP	235 (28.01)	65 (7.75)	INC	121 (14.42)	183 (21.81)
82	INC	404 (48.1)	AITC	224 (26.67)	180 (21.43)	BJP	82 (9.76)	130 (15.48)
83	AITC	267 (32.32)	BJP	219 (26.51)	48 (5.81)	INC	179 (21.67)	161 (19.49)
84	INC	277 (37.43)	AITC	154 (20.81)	123 (16.62)	AIFB	137 (18.51)	172 (23.24)
85	AITC	320 (35.32)	BJP	209 (23.07)	111 (12.25)	AIFB	201 (22.19)	176 (19.43)
86	INC	297 (31.73)	AITC	261 (27.88)	36 (3.85)	AIFB	188 (20.09)	190 (20.3)
87	INC	511 (53.34)	AITC	238 (24.84)	273 (28.5)	AIFB	120 (12.53)	89 (9.29)
88	INC	331 (41.43)	AITC	313 (39.17)	18 (2.26)	AIFB	76 (9.51)	79 (9.89)
89	AIFB	279 (37.55)	INC	254 (34.19)	25 (3.36)	AITC	158 (21.27)	52 (7)
90	INC	445 (53.42)	AITC	283 (33.97)	162 (19.45)	AIFB	38 (4.56)	67 (8.04)
91	INC	632 (69.99)	AITC	152 (16.83)	480 (53.16)	AIFB	59 (6.53)	60 (6.64)
92	INC	278 (45.06)	AITC	239 (38.74)	39 (6.32)	AIFB	58 (9.4)	42 (6.81)
93	BJP	315 (30.94)	AITC	269 (26.42)	46 (4.52)	INC	207 (20.33)	227 (22.3)
94	AIFB	293 (32.3)	INC	199 (21.94)	94 (10.36)	BJP	193 (21.28)	222 (24.48)
95	AITC	116 (33.92)	BJP	83 (24.27)	33 (9.65)	INC	81 (23.68)	62 (18.13)
96	INC	479 (57.16)	AITC	194 (23.15)	285 (34.01)	AIFB	111 (13.25)	54 (6.44)
97	AITC	328 (38.77)	INC	282 (33.33)	46 (5.44)	AIFB	166 (19.62)	70 (8.27)
98	INC	299 (42.47)	AIFB	210 (29.83)	89 (12.64)	AITC	148 (21.02)	47 (6.68)
99	INC	434 (44.11)	AIFB	373 (37.91)	61 (6.2)	AITC	113 (11.48)	64 (6.5)
100	AIFB	462 (43.3)	INC	413 (38.71)	49 (4.59)	AITC	100 (9.37)	92 (8.62)
101	INC	563 (51.65)	AITC	228 (20.92)	335 (30.73)	AIFB	223 (20.46)	76 (6.97)
102	INC	533 (52.56)	AIFB	191 (18.84)	342 (33.72)	AITC	165 (16.27)	125 (12.33)
103	INC	390 (43.24)	AITC	354 (39.25)	36 (3.99)	AIFB	65 (7.21)	93 (10.31)
104	AITC	365 (43.45)	INC	240 (28.57)	125 (14.88)	BJP	135 (16.07)	100 (11.9)
105	BJP	256 (35.41)	AITC	240 (33.2)	16 (2.21)	INC	112 (15.49)	115 (15.91)
106	INC	327 (33.71)	BJP	295 (30.41)	32 (3.3)	AITC	266 (27.42)	82 (8.45)
107	INC	344 (62.66)	AITC	131 (23.86)	213 (38.8)	BJP	39 (7.1)	35 (6.38)
108	AITC	201 (29.52)	INC	200 (29.37)	1 (0.15)	BJP	179 (26.28)	101 (14.83)
109	AITC	281 (35.57)	INC	212 (26.84)	69 (8.73)	BJP	193 (24.43)	104 (13.16)
110	BJP	313 (30.01)	AITC	258 (24.74)	55 (5.27)	AIFB	237 (22.72)	235 (22.53)
111	BJP	377 (45.04)	AIFB	207 (24.73)	170 (20.31)	AITC	131 (15.65)	122 (14.58)

Contd....

Socio-Economic Amenities - Rural

Access to Education Facilities

Particulars	Number of Villages (% of Population)				
	Available	Not Available	If Not Available (Distance of Nearest Facility)		
			A	B	C
Govt. Primary School	98 (99)	8 (1)	0 (0)	0 (0)	0 (0)
Private Primary School	5 (7)	101 (93)	0 (0)	0 (0)	0 (0)
Govt. Middle School	43 (63)	63 (37)	37 (21)	14 (7)	0 (0)
Private Middle School	0 (0)	106 (100)	0 (0)	0 (0)	0 (0)
Govt. Secondary School	28 (45)	78 (55)	54 (38)	12 (9)	0 (0)
Private Secondary School	0 (0)	106 (100)	0 (0)	0 (0)	0 (0)
Govt. Senior Secondary School	15 (28)	91 (72)	45 (37)	30 (21)	5 (6)
Private Senior Secondary School	0 (0)	106 (100)	0 (0)	0 (0)	0 (0)
Govt. Arts and Science Degree College	0 (0)	106 (100)	3 (4)	31 (22)	60 (61)
Private Arts and Science Degree College	0 (0)	106 (100)	0 (0)	0 (0)	0 (0)
Govt. Engineering College	0 (0)	106 (100)	0 (0)	1 (0)	91 (84)
Private Engineering College	0 (0)	106 (100)	0 (0)	0 (0)	1 (2)
Govt. Medicine College	0 (0)	106 (100)	0 (0)	0 (0)	94 (87)
Private Medicine College	0 (0)	106 (100)	0 (0)	0 (0)	0 (0)
Govt. Management Institute	0 (0)	106 (100)	0 (0)	0 (0)	88 (83)
Private Management Institute	1 (1)	105 (99)	0 (0)	0 (0)	5 (4)
Govt. Polytechnic	0 (0)	106 (100)	0 (0)	0 (0)	95 (92)
Private Polytechnic	0 (0)	106 (100)	0 (0)	0 (0)	0 (0)
Govt. Vocational Training School/ITI	0 (0)	106 (100)	0 (0)	0 (0)	95 (92)
Private Vocational Training School/ITI	0 (0)	106 (100)	0 (0)	0 (0)	0 (0)
Govt. Non Formal Training Centre	0 (0)	106 (100)	0 (0)	1 (1)	68 (70)
Private Non Formal Training Centre	1 (1)	105 (99)	0 (0)	0 (0)	2 (3)
Govt. School For Disabled	0 (0)	106 (100)	3 (7)	31 (25)	60 (59)
Private School For Disabled	0 (0)	106 (100)	0 (0)	0 (0)	0 (0)
Government Others	12 (13)	94 (87)	0 (0)	0 (0)	0 (0)
Private Others	1 (2)	105 (98)	0 (0)	0 (0)	0 (0)

Note : Distance A : Less than 5 km; B : Between 5-10 km; C : 10+ km.; Source : Data Analysis is based on 2011 Census.

DISCLAIMER

The Terms of Use and Disclaimer of Datanet India Private Limited (hereinafter referred to as "Datanet") for use of this analysis report of **Harischandrapur Assembly Constituency (Harischandrapur Vidhan Sabha)** :-

1. **Assembly Factbook™** is a Registered Trade Mark owned by Datanet.
2. All the maps are sketched and graphical representation only and have not been drawn to the scale and also not to represent the actual geographical area or boundary of the unit.
3. The data for the aforesaid analysis is based on authentic sources and has been culled from the various publications of Census, CSO and NSSO for district and block level data, various central and state government departments, Central & State Elections Commissions and the concerned Returning Officers' releases, Electoral Rolls, Election results and allied publications, internal assessment, surveys, estimates and analysis. Therefore, certain adjustment of data at micro level may have been done to arrive closer to the macro data.
4. Data have been provided on an "As Is" and "As AVAILABLE" basis
5. The colours shown in the maps or diagram and charts of a particular party, alliance or AC are indicative and do not represent them.
6. This publication which includes maps, sheets, graphs and data would be the property under copyright of Datanet only. The user may use these for its internal study, analysis and research purposes. It's public display, re-selling or any commercial uses by the user are not allowed.
7. Datanet has taken due care and caution in compilation and processing of data and allied information, but does not guarantee the accuracy, adequacy or completeness of any information/analysis and will be not responsible for any errors or omissions or for the results obtained from the use of such information/analysis.
8. All the contents for the publication have been culled from various authentic sources and Datanet reasonably believes such sources to be reliable, but does not make any representations, express or implied as to the accuracy or fitness of use of such information. The information or contents of the information/analysis do not constitute advice and should not be relied upon in making (or refraining from making) any decision. Any reliance placed upon the information provided by Datanet is the sole responsibility and strictly at the user's risk.
9. In no event will Datanet be liable for any damages (including, without limitation, damages for loss of business projects, or loss of profits) arising in contract, tort or otherwise from the use of or inability to use any of its contents, or from any action taken (or refrained from being taken) as a result of using the analysis or any of its contents. Datanet its directors, owners, editors, officials, employees, distributor and agents or any associate will not be liable for any errors in the information contained or any consequences arising from the use of the contents of the provided information/analysis.
10. If any provision of these terms and conditions is held invalid or illegal or unenforceable for any reason by any court of competent jurisdiction, such provision shall be severed and the remainder of provisions of the terms and conditions shall continue in full force and effect as if the Term of Use had been executed with the invalid, illegal or unenforceable provision eliminated.
11. If there are any discrepancies in the information provided, please bring it to attention of Datanet for suitable rectification measures.

Buy Online This Complete Book At
Datanet India eBooks Store

[**www.indiastatpublications.com**](http://www.indiastatpublications.com)

or go directly at

[**http://www.indiastatpublications.com/
Assembly_factbook/West_Bengal/Maldaha_Uttar/
Harischandrapur**](http://www.indiastatpublications.com/Assembly_factbook/West_Bengal/Maldaha_Uttar/Harischandrapur)

 **india**stat**elections**

