



West Bengal

Assembly Factbook™

Malatipur Assembly Constituency



Key Electoral Data of Malatipur
Assembly Constituency (Vidhan Sabha)

West Bengal
Assembly FactbookTM
Malatipur Assembly Constituency



Malatipur Vidhan Sabha

Editor & Director

Dr. R.K. Thukral

Research Editor

Dr. Shafeeq Rahman

Compiled, Researched and Published by Datanet India Pvt. Ltd.

D-100, 1st Floor,

Okhla Industrial Area, Phase-I,
New Delhi- 110020.

Ph.: 91-11- 43580781-84

Email : support@indiastatpublications.com

Website : www.indiastatelections.com

Online Book Store :

www.indiastatpublications.com

Report No. : AFB/WB-047-0125

ISBN : 978-93-5293-731-8

First Edition : January, 2018

Eighth Updated Edition : January, 2025

Price : Rs. 11500/-

US\$ 310

© Datanet India Pvt. Ltd.

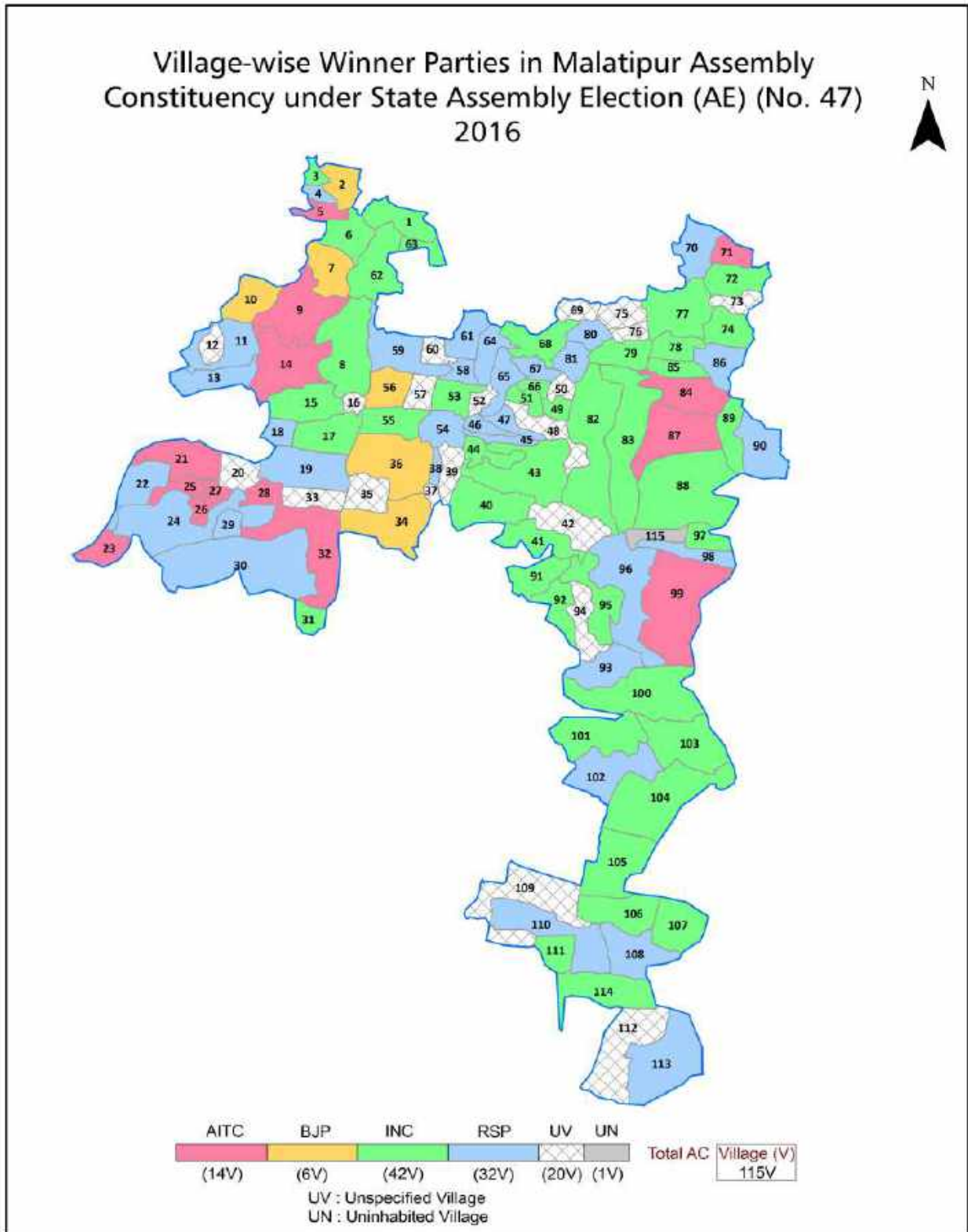
All rights reserved. No part of this book may be reproduced, stored in a retrieval system or transmitted in any form or by any means, mechanical photocopying, photographing, scanning, recording or otherwise without the prior written permission of the publisher. Please refer to Disclaimer at page no. 139 for the use of this publication.

Printed in India

Contents

No.	Particulars	Page No.
	Introduction	
1	Assembly Constituency - (Vidhan Sabha) at a Glance Features of Assembly as per Delimitation Commission of India (2008)	1-2
	Location and Political Maps	
2	Location Map Boundaries of Assembly Constituency - (Vidhan Sabha) in District Boundaries of Assembly Constituency under Parliamentary Constituency - (Lok Sabha) Village-wise Winner Parties- 2024, 2021, 2019, 2016, 2014, 2011 and 2009	3-10
	Administrative Setup (2011)	
3	District Sub-district Towns Villages Inhabited Villages Uninhabited Villages Village Panchayat Intermediate Panchayat	11-17
	Demographics (2011)	
4	Population Households Rural/Urban Population Villages by Population Size Sex Ratio (Total & 0-6 Years) Religious Population Social Population Literacy Rate	18-19
	Electoral Features	
5	Important Dates of Last Elections Held Electors by Gender Service Electors Voters Voters Turnout Polling Stations & Average Number of Electors per Polling Station Electors by Age Group Present Elected Representatives	20-25
	Historical Summary Election Results	
6	Vote Share of Major Parties Winning Margin (Number & Percentage) Polarity of Parties Summary Result of Assembly Segment of Parliamentary Elections 2024, 2019, 2014 and 2009 Summary Result of Assembly Elections 2021, 2016 and 2011	26-35
	Polling Station Level Election Results	
7	Name and Number of Polling Station 2024, 2021, 2019, 2016, 2014, 2011 and 2009 Polling Station-wise Electors, Voters & Voters Turnout 2024, 2021, 2019, 2016, 2014, 2011 and 2009 Polling Station wise Elections Results 2024, 2021, 2019, 2016, 2014, 2011 and 2009	36-119
	Share of Assembly Constituency	
8	Share of Assembly Constituency - (Vidhan Sabha) in State, District and Parliamentary Constituency - (Lok Sabha)	120
	Socio-Economic Amenities (2011)	
9	Access to Administrative Units Agricultural, Manufacturing and Industrial Commodities Demographic Indicators Education Health & Manpower Drinking Water Supply Sanitation Entertainment and Recreations Infrastructure Power Food Allocation Distribution and Marketing of Agriculture Commodities Infrastructure Transport and Road Infrastructure Communication Banking and Financial Services Land Use Irrigation Source	122-136
10	Abbreviation & Sources	137-138
11	Disclaimer	139

Location & Political Map



Administrative Setup

List of Village Panchayat & Intermediate Panchayat (Block) Name - 2011

Village Name	Village Panchayat Name	Intermediate Panchayat Name
Aladipur	Malatipur	Chanchal - II
Anandaganj	Gourhanda	Chanchal - II
Anupnagar	Malatipur	Chanchal - II
Aolagachhi Chaupukuria	Dhangara-Bishanpur	Chanchal - II
Baharabad	Chandrapara	Chanchal - II
Balarampur	Chandrapara	Chanchal - II
Ballabhpur	Sreepur-I	Ratua - II
Bangapal	Malatipur	Chanchal - II
Barail	Sreepur-II	Ratua - II
Barno	Malatipur	Chanchal - II
Basudebpur	Malatipur	Chanchal - II
Batrishkola	Jalalpur	Chanchal - II
Belungaon	Kshempur	Chanchal - II
Beradangi	Jalalpur	Chanchal - II
Bhakri	Bhakri	Chanchal - II
Bhandaria	Chandrapara	Chanchal - II
Bidyandapur	Bhakri	Chanchal - II
Bijali	Kshempur	Chanchal - II
Boalia	Gourhanda	Chanchal - II
Chaitanpati	Kshempur	Chanchal - II
Chandipur Darmar	Chandrapara	Chanchal - II
Chandrapara	Chandrapara	Chanchal - II
Chandua	Malatipur	Chanchal - II
Chhidampur	Kshempur	Chanchal - II
Choralmani	Kshempur	Chanchal - II
Dahuka	Jalalpur	Chanchal - II
Dakhin Rasulpur	Malatipur	Chanchal - II
Dakshin Bhabanipur	Kshempur	Chanchal - II
Dakshin Parampur	Kshempur	Chanchal - II

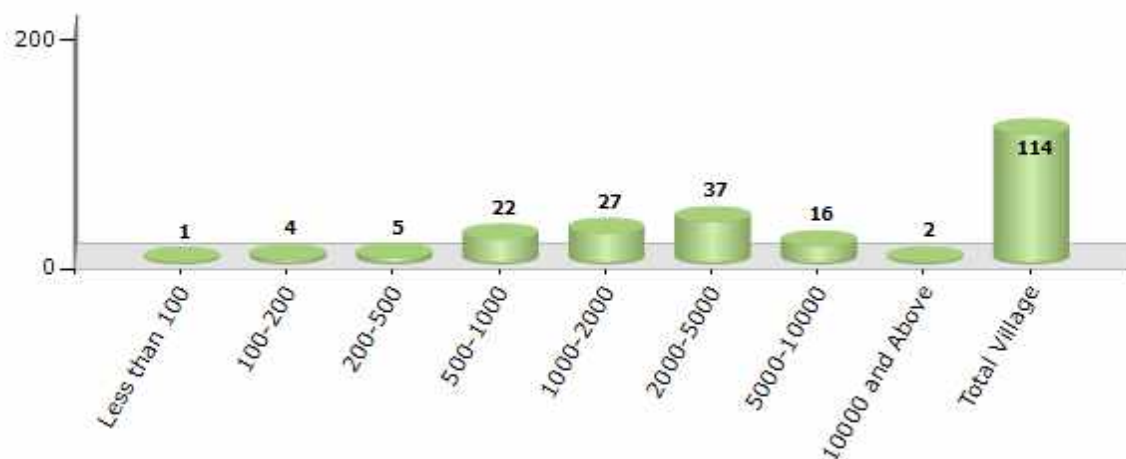
Contd....

Demographics

Number of Villages by Population Size - 2011

Less than 100	100-200	200-500	500-1000	1000-2000	2000-5000	5000-10000	10000 and Above	Total Village
1	4	5	22	27	37	16	2	114

Number of Villages by Population Size - 2011

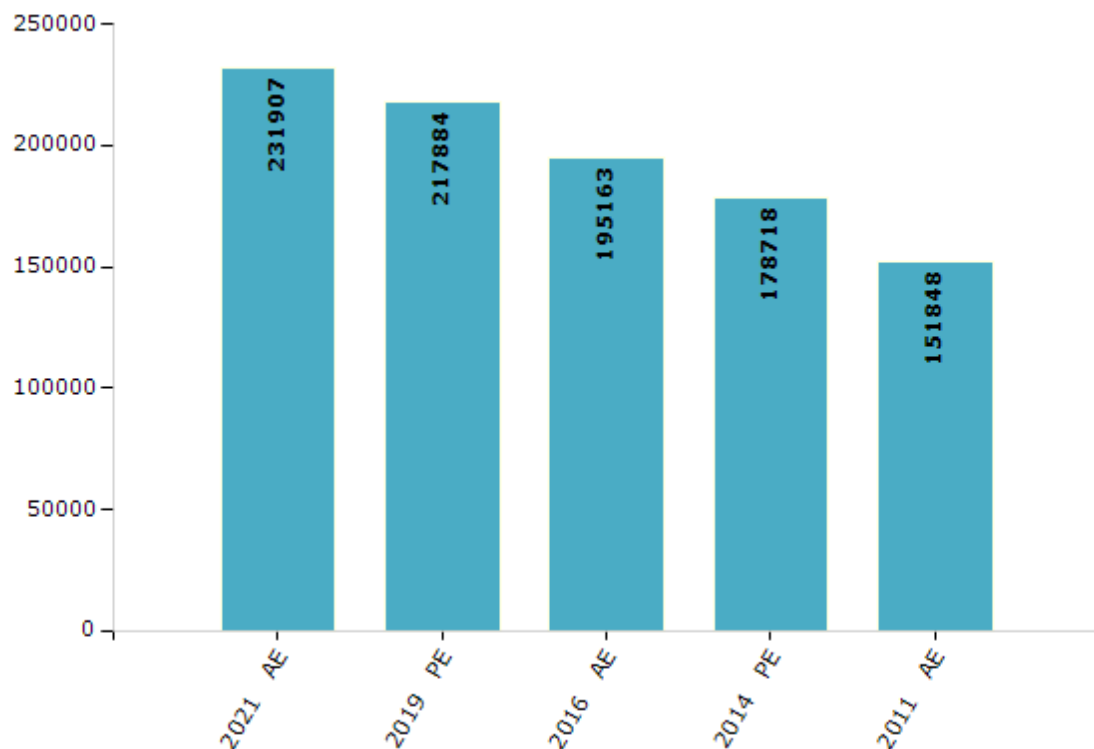


Electoral Features

Electors by Male & Female

Year	Male	Female	Others	Total	Year	Male	Female	Others	Total
2021 AE	117707	114183	17	231907	1991 AE	-	-	-	-
2019 PE	111901	105971	12	217884	1987 AE	-	-	-	-
2016 AE	101333	93826	4	195163	1982 AE	-	-	-	-
2014 PE	93112	85603	3	178718	1977 AE	-	-	-	-
2011 AE	80063	71785	0	151848	1972 AE	-	-	-	-
2009 PE	-	-	-	-	1971 AE	-	-	-	-
2006 AE	-	-	-	-	1969 AE	-	-	-	-
2004 PE	-	-	-	-	1967 AE	-	-	-	-
2001 AE	-	-	-	-	1962 AE	-	-	-	-
1999 PE	-	-	-	-	1957 AE	-	-	-	-
1996 AE	-	-	-	-	1952 AE	-	-	-	-

Number of Electors



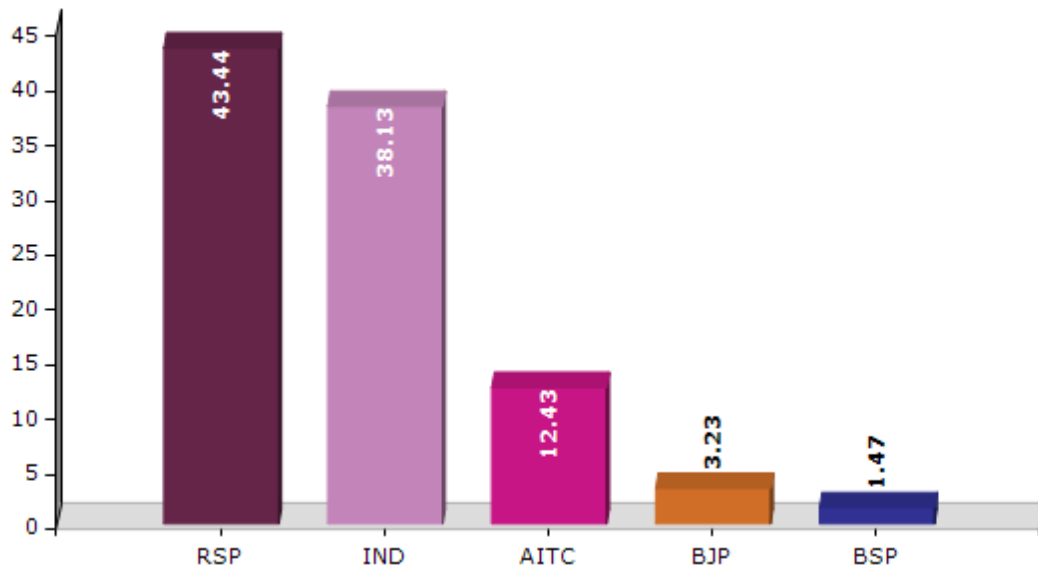
Note : AE : Assembly Election, PE : Assembly Segment of Parliamentary Election

Historical Summary Election Results

Summary Result of Assembly Election - 2011

Candidate Name	Party	Votes	Votes %
Abdur Rahim Boxi	RSP	54794	43.44
Al-Beruni	IND	48093	38.13
Gautam Chakraborty	AITC	15674	12.43
Harendra Nath Paul	BJP	4070	3.23
Tahida Khatun	BSP	1853	1.47
Abdul Khaleque	IND	1652	1.31

Votes Percentage of Top Parties - 2011



Polling Station Level Election Results

Number and Name of Polling Stations (PS) (2016)

Number of Polling Stations	Name of Polling Stations	Number of Polling Stations	Name of Polling Stations
1	Uttar Bhabanipur Primary Schoolroom No.-1	22	Malopara S.S.K.
2	Rasulpur Prathamik Vidyalaya Room No.1	23	Gourhand Primary School
3	Rampur Gouripur Junior Basic Schoolroom No. 1	24	Aladipur Junior Basic School Room No-1
4	Rampur Gouripur Jr. Basic School(South)	25	Dumro Kalitola Primary School Room No.-1
5	Gorakhpur M.S.K.	26	New Chandpur Primary School
6	Gorakhpur Primary School Room No-1	27	Sonarai Boyalila Primary School- Room No- 1
7	Nehalprur Primary School (North)	28	Sonarai Primary School Room No.-1
8	Nehalprur Primary School (South)	29	Sukrabari A.K. High Madrasha Room No.-1
9	Maniknagar S.S.K.	30	Enayet Nagar Primary School
10	Habinagar Primary School Room No-1	31	Jugiyapara Primary School Room No.-1
11	Mohammedpur Primary School Room No.-1	32	Jitarpur L.M.A.K. Bidyamandir Room No.-1
12	Sahoorgachi Vidyanandapur Primaryschool-Room No- 1	33	Jitarpur Junior Basic School Room No.-1
13	Sahoorgachi M.N.H. Junior High School	34	Krishanganj Sishu Siksha Kendra Room No.-1
14	Sadarpur Primary School	35	Paraninagar Primary School Room No.-1
15	Sadar Pur High School- Room No - 1	36	Uttar Paraninagar S.S.K.
16	Suti Primary School (Managed.) Room-1	37	Lalganj Noyatala Ssk
17	Bidrohi Club & Library	38	Lalganj Junior Basic School (N)
18	Suti No-2 Primary School (W)	39	Malatipur Primary School Room No.-1
19	Suti No-2 Primary School (E)	40	Mahadipur Primary School Room No.-1
20	Kapsia Primary School - Room No- 1	41	Anupnagar Junior Basic School Room No.-1
21	Kapasias M.S.K.	42	Malatipur R. K. Girls High School(North)

Contd....

Polling Station Level Election Results

Polling Station-wise Votes Secured by Overall Top Five Parties in Malatipur Assembly in Assembly Election (AE) under Maldaha Uttar Parliamentary Constituency in West Bengal (2016)

Number of Polling Station	Winner - Alberuni Zulkarnain (INC)	Runner-up - Abdur Rahim Boxi (RSP)	3rd - Dr. Md. Moazzem Hossain (AITC)	4th - Saumitra Sarkar (BJP)	5th - Chaitanya Rabidas (BSP)	NOTA	Other	Total Votes Secured
36	189	110	121	5	7	6	0	438
37	211	225	114	62	8	4	0	624
38	182	324	174	23	9	12	0	724
39	259	276	192	140	12	19	0	898
40	108	376	162	372	18	54	0	1090
41	55	102	95	290	6	21	0	569
42	125	197	177	254	4	19	0	776
43	255	346	164	170	7	24	0	966
44	331	197	81	46	1	10	0	666
45	336	199	190	104	9	9	0	847
46	269	146	62	37	7	12	0	533
47	222	234	123	25	11	12	0	627
48	139	132	110	84	8	12	0	485
49	239	250	106	23	5	12	0	635
50	315	240	251	92	10	13	0	921
51	226	240	223	197	13	23	0	922
52	419	325	130	30	7	23	0	934
53	343	278	308	31	15	16	0	991
54	216	283	136	7	3	19	0	664
55	224	79	84	181	3	9	0	580
56	208	210	278	84	14	22	0	816
57	264	54	100	139	1	5	0	563
58	159	230	218	10	5	7	0	629
59	436	226	350	27	21	22	0	1082
60	465	166	382	28	23	15	0	1079
61	367	158	190	20	10	12	0	757
62	93	239	190	19	9	19	0	569
63	297	159	257	31	18	10	0	772
64	330	162	302	32	23	15	0	864
65	189	164	60	15	2	12	0	442
66	119	327	344	16	15	17	0	838
67	346	219	148	22	11	12	0	758
68	234	200	35	6	2	13	0	490
69	437	167	245	35	26	18	0	928
70	309	105	216	22	13	11	0	676

Contd....

Polling Station Level Election Results

Winner, Runner-up and 3rd Party Position & Winning Margin According to Polling Stations in Malatipur Assembly in Assembly Election (AE) under Maldaha Uttar Parliamentary Constituency in West Bengal (2016)

Polling Station Number	Winner Party	Winner Votes (%)	Runner-up Party	Runner-up Votes (%)	Winning Margin Votes (%)	Third Party	Third Party Votes (%)	Other Votes (%)
75	RSP	289 (33.92)	INC	275 (32.28)	14 (1.64)	AITC	228 (26.76)	60 (7.04)
76	INC	429 (48.2)	RSP	217 (24.38)	212 (23.82)	AITC	197 (22.13)	47 (5.28)
77	INC	185 (52.71)	AITC	86 (24.5)	99 (28.21)	RSP	68 (19.37)	12 (3.42)
78	INC	559 (48.52)	AITC	337 (29.25)	222 (19.27)	RSP	152 (13.19)	104 (9.03)
79	RSP	277 (47.92)	INC	167 (28.89)	110 (19.03)	AITC	101 (17.47)	33 (5.71)
80	RSP	255 (45.95)	INC	148 (26.67)	107 (19.28)	AITC	120 (21.62)	32 (5.77)
81	RSP	453 (43.94)	INC	407 (39.48)	46 (4.46)	AITC	127 (12.32)	44 (4.27)
82	AITC	157 (29.51)	INC	148 (27.82)	9 (1.69)	RSP	134 (25.19)	93 (17.48)
83	RSP	262 (38.93)	INC	259 (38.48)	3 (0.45)	AITC	113 (16.79)	39 (5.79)
84	INC	280 (41.67)	RSP	237 (35.27)	43 (6.4)	AITC	91 (13.54)	64 (9.52)
85	INC	418 (51.04)	RSP	202 (24.66)	216 (26.38)	AITC	83 (10.13)	116 (14.16)
86	INC	413 (48.36)	RSP	256 (29.98)	157 (18.38)	AITC	102 (11.94)	83 (9.72)
87	INC	240 (38.52)	AITC	203 (32.58)	37 (5.94)	RSP	151 (24.24)	29 (4.65)
88	AITC	222 (30.75)	INC	220 (30.47)	2 (0.28)	RSP	179 (24.79)	101 (13.99)
89	INC	207 (33.23)	AITC	202 (32.42)	5 (0.81)	RSP	184 (29.53)	30 (4.82)
90	RSP	248 (41.96)	AITC	142 (24.03)	106 (17.93)	INC	118 (19.97)	83 (14.04)
91	RSP	223 (40.11)	INC	196 (35.25)	27 (4.86)	AITC	97 (17.45)	40 (7.19)
92	INC	175 (44.53)	BJP	121 (30.79)	54 (13.74)	RSP	69 (17.56)	28 (7.12)
93	AITC	237 (52.32)	RSP	107 (23.62)	130 (28.7)	INC	66 (14.57)	43 (9.49)
94	INC	314 (44.6)	AITC	226 (32.1)	88 (12.5)	RSP	129 (18.32)	35 (4.97)
95	RSP	323 (44.61)	INC	221 (30.52)	102 (14.09)	AITC	142 (19.61)	38 (5.25)
96	AITC	374 (45.22)	RSP	268 (32.41)	106 (12.81)	INC	112 (13.54)	73 (8.83)
97	RSP	123 (42.56)	AITC	88 (30.45)	35 (12.11)	INC	45 (15.57)	33 (11.42)
98	AITC	214 (46.52)	INC	139 (30.22)	75 (16.3)	RSP	82 (17.83)	25 (5.43)
99	AITC	233 (34.78)	INC	208 (31.04)	25 (3.74)	RSP	179 (26.72)	50 (7.46)
100	INC	238 (37.19)	AITC	226 (35.31)	12 (1.88)	RSP	149 (23.28)	27 (4.22)
101	RSP	390 (39.71)	AITC	223 (22.71)	167 (17)	INC	211 (21.49)	158 (16.09)
102	INC	406 (46.72)	AITC	236 (27.16)	170 (19.56)	RSP	189 (21.75)	38 (4.37)
103	RSP	354 (48.29)	AITC	235 (32.06)	119 (16.23)	INC	105 (14.32)	39 (5.32)
104	INC	365 (42.89)	AITC	234 (27.5)	131 (15.39)	RSP	220 (25.85)	32 (3.76)
105	RSP	235 (37.48)	INC	221 (35.25)	14 (2.23)	AITC	130 (20.73)	41 (6.54)
106	AITC	343 (42.77)	RSP	200 (24.94)	143 (17.83)	INC	182 (22.69)	77 (9.6)
107	INC	276 (42.46)	AITC	177 (27.23)	99 (15.23)	RSP	164 (25.23)	33 (5.08)
108	AITC	205 (48.01)	RSP	121 (28.34)	84 (19.67)	INC	70 (16.39)	31 (7.26)
109	RSP	295 (47.58)	INC	239 (38.55)	56 (9.03)	AITC	63 (10.16)	23 (3.71)
110	RSP	284 (42.39)	INC	175 (26.12)	109 (16.27)	AITC	157 (23.43)	54 (8.06)
111	INC	343 (40.26)	RSP	247 (28.99)	96 (11.27)	AITC	227 (26.64)	35 (4.11)

Contd....

Socio-Economic Amenities - Rural

Access to Education Facilities

Particulars	Number of Villages (% of Population)				
	Available	Not Available	If Not Available (Distance of Nearest Facility)		
			A	B	C
Govt. Primary School	102 (98)	12 (2)	0 (0)	0 (0)	0 (0)
Private Primary School	7 (7)	107 (93)	0 (0)	0 (0)	0 (0)
Govt. Middle School	52 (60)	62 (40)	36 (22)	8 (7)	0 (0)
Private Middle School	0 (0)	114 (100)	1 (0)	1 (2)	2 (0)
Govt. Secondary School	32 (42)	82 (58)	60 (39)	8 (7)	0 (0)
Private Secondary School	0 (0)	114 (100)	1 (0)	0 (0)	0 (0)
Govt. Senior Secondary School	18 (30)	96 (70)	63 (43)	16 (13)	4 (4)
Private Senior Secondary School	0 (0)	114 (100)	1 (0)	0 (0)	0 (0)
Govt. Arts and Science Degree College	0 (0)	114 (100)	15 (10)	37 (26)	48 (50)
Private Arts and Science Degree College	0 (0)	114 (100)	0 (0)	0 (0)	0 (0)
Govt. Engineering College	0 (0)	114 (100)	1 (0)	4 (3)	73 (66)
Private Engineering College	0 (0)	114 (100)	0 (0)	0 (0)	4 (9)
Govt. Medicine College	0 (0)	114 (100)	0 (0)	0 (0)	94 (82)
Private Medicine College	0 (0)	114 (100)	0 (0)	0 (0)	1 (2)
Govt. Management Institute	0 (0)	114 (100)	0 (0)	0 (0)	78 (68)
Private Management Institute	0 (0)	114 (100)	0 (0)	0 (0)	2 (1)
Govt. Polytechnic	0 (0)	114 (100)	0 (0)	0 (0)	102 (89)
Private Polytechnic	0 (0)	114 (100)	0 (0)	0 (0)	0 (0)
Govt. Vocational Training School/ITI	1 (3)	113 (97)	0 (0)	0 (0)	96 (77)
Private Vocational Training School/ITI	1 (7)	113 (93)	1 (0)	0 (0)	0 (0)
Govt. Non Formal Training Centre	0 (0)	114 (100)	0 (0)	1 (1)	69 (61)
Private Non Formal Training Centre	0 (0)	114 (100)	0 (0)	1 (0)	0 (0)
Govt. School For Disabled	0 (0)	114 (100)	0 (0)	0 (0)	75 (61)
Private School For Disabled	1 (1)	113 (99)	0 (0)	0 (0)	9 (15)
Government Others	5 (9)	109 (91)	0 (0)	0 (0)	0 (0)
Private Others	2 (2)	112 (98)	0 (0)	0 (0)	0 (0)

Note : Distance A : Less than 5 km; B : Between 5-10 km; C : 10+ km.; Source : Data Analysis is based on 2011 Census.

DISCLAIMER

The Terms of Use and Disclaimer of Datanet India Private Limited (hereinafter referred to as "Datanet") for use of this analysis report of **Malatipur Assembly Constituency (Malatipur Vidhan Sabha)** :-

1. **Assembly Factbook™** is a Registered Trade Mark owned by Datanet.
2. All the maps are sketched and graphical representation only and have not been drawn to the scale and also not to represent the actual geographical area or boundary of the unit.
3. The data for the aforesaid analysis is based on authentic sources and has been culled from the various publications of Census, CSO and NSSO for district and block level data, various central and state government departments, Central & State Elections Commissions and the concerned Returning Officers' releases, Electoral Rolls, Election results and allied publications, internal assessment, surveys, estimates and analysis. Therefore, certain adjustment of data at micro level may have been done to arrive closer to the macro data.
4. Data have been provided on an "As Is" and "As AVAILABLE" basis
5. The colours shown in the maps or diagram and charts of a particular party, alliance or AC are indicative and do not represent them.
6. This publication which includes maps, sheets, graphs and data would be the property under copyright of Datanet only. The user may use these for its internal study, analysis and research purposes. It's public display, re-selling or any commercial uses by the user are not allowed.
7. Datanet has taken due care and caution in compilation and processing of data and allied information, but does not guarantee the accuracy, adequacy or completeness of any information/analysis and will be not responsible for any errors or omissions or for the results obtained from the use of such information/analysis.
8. All the contents for the publication have been culled from various authentic sources and Datanet reasonably believes such sources to be reliable, but does not make any representations, express or implied as to the accuracy or fitness of use of such information. The information or contents of the information/analysis do not constitute advice and should not be relied upon in making (or refraining from making) any decision. Any reliance placed upon the information provided by Datanet is the sole responsibility and strictly at the user's risk.
9. In no event will Datanet be liable for any damages (including, without limitation, damages for loss of business projects, or loss of profits) arising in contract, tort or otherwise from the use of or inability to use any of its contents, or from any action taken (or refrained from being taken) as a result of using the analysis or any of its contents. Datanet its directors, owners, editors, officials, employees, distributor and agents or any associate will not be liable for any errors in the information contained or any consequences arising from the use of the contents of the provided information/analysis.
10. If any provision of these terms and conditions is held invalid or illegal or unenforceable for any reason by any court of competent jurisdiction, such provision shall be severed and the remainder of provisions of the terms and conditions shall continue in full force and effect as if the Term of Use had been executed with the invalid, illegal or unenforceable provision eliminated.
11. If there are any discrepancies in the information provided, please bring it to attention of Datanet for suitable rectification measures.

Buy Online This Complete Book At
Datanet India eBooks Store

www.indiastatpublications.com

or go directly at

[http://www.indiastatpublications.com/
Assembly_factbook/West_Bengal/Maldaha_Uttar/Malatipur](http://www.indiastatpublications.com/Assembly_factbook/West_Bengal/Maldaha_Uttar/Malatipur)

 **india**stat**elections**

