



West Bengal

Assembly Factbook™

Maldaha Assembly Constituency



Key Electoral Data of Maldaha
Assembly Constituency (Vidhan Sabha)

West Bengal

Assembly Factbook™

Maldaha Assembly Constituency



Maldaha Vidhan Sabha

Editor & Director

Dr. R.K. Thukral

Research Editor

Dr. Shafeeq Rahman

Compiled, Researched and Published by Datanet India Pvt. Ltd.

D-100, 1st Floor,

Okhla Industrial Area, Phase-I,
New Delhi- 110020.

Ph.: 91-11- 43580781-84

Email : support@indiastatpublications.com

Website : www.indiastatelections.com

Online Book Store :

www.indiastatpublications.com

Report No. : AFB/WB-050-0125

ISBN : 978-93-5293-732-5

First Edition : January, 2018

Eighth Updated Edition : January, 2025

Price : Rs. 11500/-

US\$ 310

© Datanet India Pvt. Ltd.

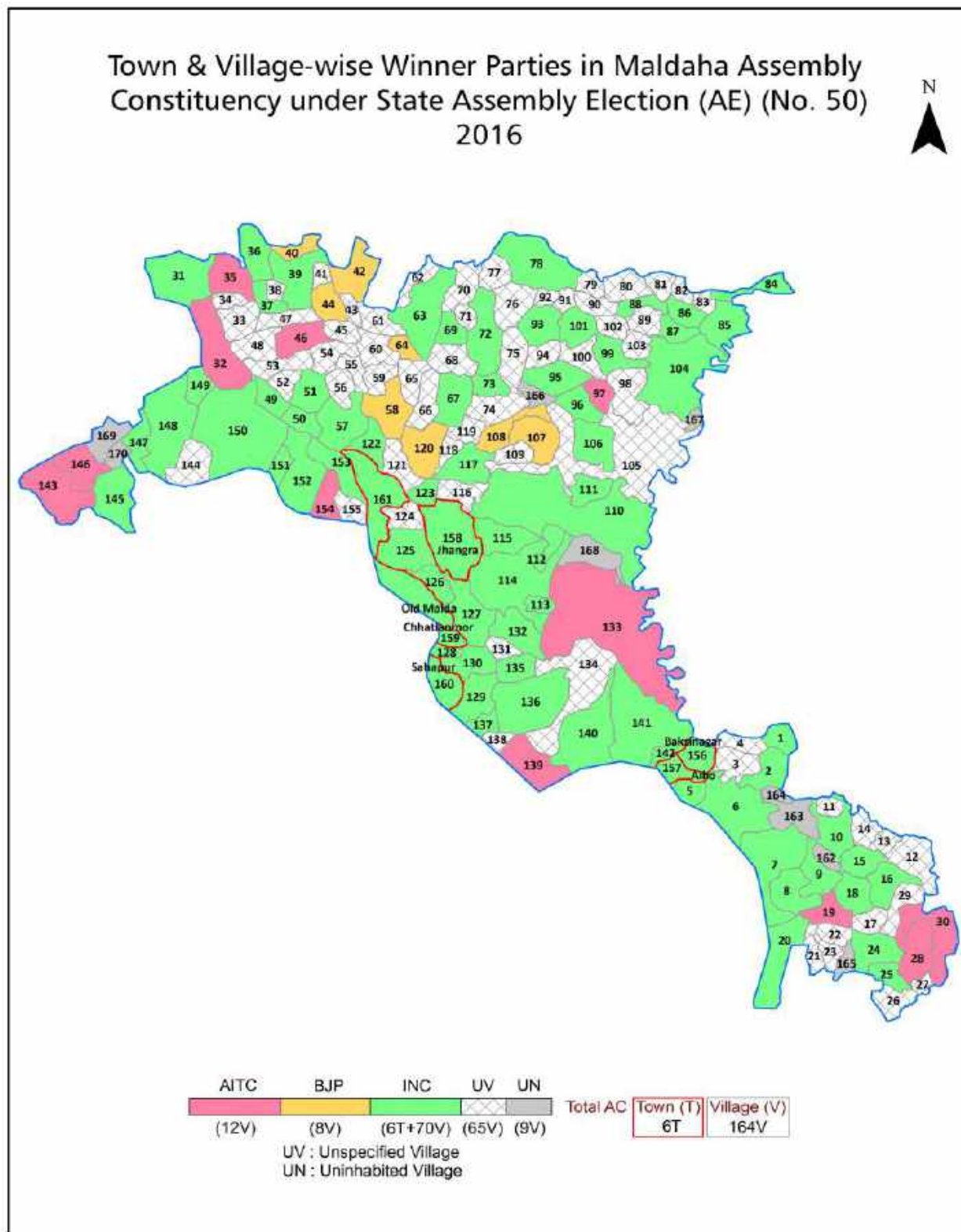
All rights reserved. No part of this book may be reproduced, stored in a retrieval system or transmitted in any form or by any means, mechanical photocopying, photographing, scanning, recording or otherwise without the prior written permission of the publisher. Please refer to Disclaimer at page no. 164 for the use of this publication.

Printed in India

Contents

No.	Particulars	Page No.
	Introduction	
1	Assembly Constituency - (Vidhan Sabha) at a Glance Features of Assembly as per Delimitation Commission of India (2008)	1-2
	Location and Political Maps	
2	Location Map Boundaries of Assembly Constituency - (Vidhan Sabha) in District Boundaries of Assembly Constituency under Parliamentary Constituency - (Lok Sabha) Town & Village-wise Winner Parties- 2024, 2021, 2019, 2016, 2014, 2011 and 2009	3-10
	Administrative Setup (2011)	
3	District Sub-district Towns Villages Inhabited Villages Uninhabited Villages Village Panchayat Intermediate Panchayat	11-19
	Demographics (2011)	
4	Population Households Rural/Urban Population Towns and Villages by Population Size Sex Ratio (Total & 0-6 Years) Religious Population Social Population Literacy Rate	20-21
	Electoral Features	
5	Important Dates of Last Elections Held Electors by Gender Service Electors Voters Voters Turnout Polling Stations & Average Number of Electors per Polling Station Electors by Age Group Present Elected Representatives	22-27
	Historical Summary Election Results	
6	Vote Share of Major Parties Winning Margin (Number & Percentage) Polarity of Parties Summary Result of Assembly Segment of Parliamentary Elections 2024, 2019, 2014, 2009, 2004 and 1999 Summary Result of Assembly Elections 2021, 2016, 2011, 2006, 2001, 1996, 1991, 1987, 1982, 1977, 1972, 1971, 1969, 1967, 1962, 1957 and 1952	28-53
	Polling Station Level Election Results	
7	Name and Number of Polling Station 2024, 2021, 2019, 2016, 2014, 2011 and 2009 Polling Station-wise Electors, Voters & Voters Turnout 2024, 2021, 2019, 2016, 2014, 2011 and 2009 Polling Station wise Elections Results 2024, 2021, 2019, 2016, 2014, 2011 and 2009	54-144
	Share of Assembly Constituency	
8	Share of Assembly Constituency - (Vidhan Sabha) in State, District and Parliamentary Constituency - (Lok Sabha)	145
	Socio-Economic Amenities (2011)	
9	Access to Administrative Units Agricultural, Manufacturing and Industrial Commodities Demographic Indicators Education Health & Manpower Drinking Water Supply Sanitation Entertainment and Recreations Infrastructure Power Food Allocation Distribution and Marketing of Agriculture Commodities Infrastructure Transport and Road Infrastructure Communication Banking and Financial Services Land Use Irrigation Source	147-161
10	Abbreviation & Sources	162-163
11	Disclaimer	164

Location & Political Map



Administrative Setup

List of Village Panchayat & Intermediate Panchayat (Block) Name - 2011

Village Name	Village Panchayat Name	Intermediate Panchayat Name
Adampur	Muchia	Maldah (Old)
Aihorani	Mahisbathani	Maldah (Old)
Akalpur	Aiho	Habibpur
Akhira Pukur	Jatradanga	Maldah (Old)
Anandipur	Narhatta	English Bazar
Anantapur	Rishipur	Habibpur
Aradpur	Mangalbari	Maldah (Old)
Ashrafpur	Rishipur	Habibpur
Azmatpur	Sahapur	Maldah (Old)
Badanpur	Mahisbathani	Maldah (Old)
Bag Malancha	Bhabuk	Maldah (Old)
Balarampur	Mahisbathani	Maldah (Old)
Bangabari	Mahisbathani	Maldah (Old)
Banpur	Sreerampur	Habibpur
Banshata (P)	Mangalbari	Maldah (Old)
Barabari	Jatradanga	Maldah (Old)
Barkol	Mahisbathani	Maldah (Old)
Basudebpur	Bhabuk	Maldah (Old)
Belahar	Mahisbathani	Maldah (Old)
Bhabuk	Bhabuk	Maldah (Old)
Bhatkalna	Jatradanga	Maldah (Old)
Bintara	Jatradanga	Maldah (Old)
Boglahagi	Jatradanga	Maldah (Old)
Briddhi Kamancha	Jatradanga	Maldah (Old)
Chaita	Jatradanga	Maldah (Old)
Chenchai Chandi	Aiho	Habibpur
Chhotapara	Mahisbathani	Maldah (Old)
Chinibari	Jatradanga	Maldah (Old)
Chirakuti	Bhabuk	Maldah (Old)

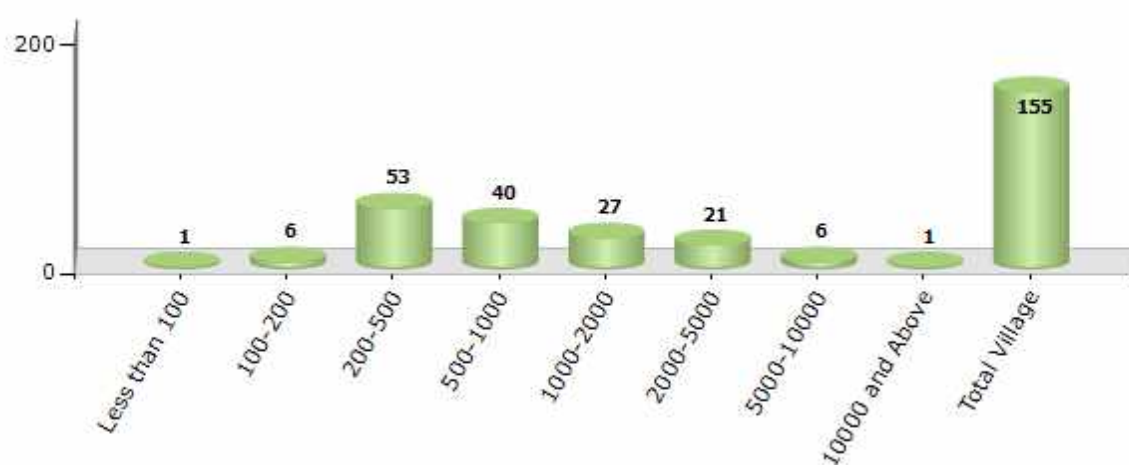
Contd....

Demographics

Number of Villages by Population Size - 2011

Less than 100	100-200	200-500	500-1000	1000-2000	2000-5000	5000-10000	10000 and Above	Total Village
1	6	53	40	27	21	6	1	155

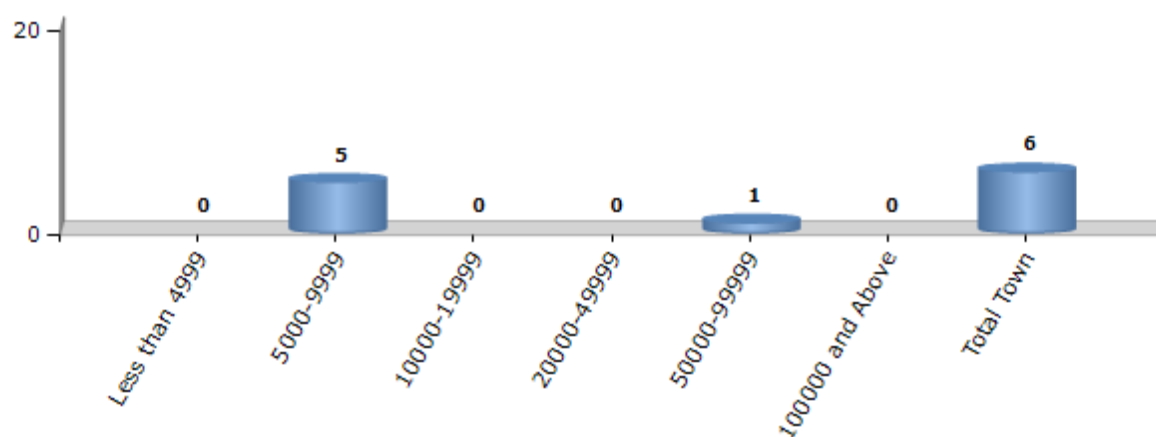
Number of Villages by Population Size - 2011



Number of Towns by Population Size - 2011

Less than 4999	5000-9999	10000-19999	20000-49999	50000-99999	100000 and Above	Total Town
0	5	0	0	1	0	6

Number of Towns by Population Size - 2011

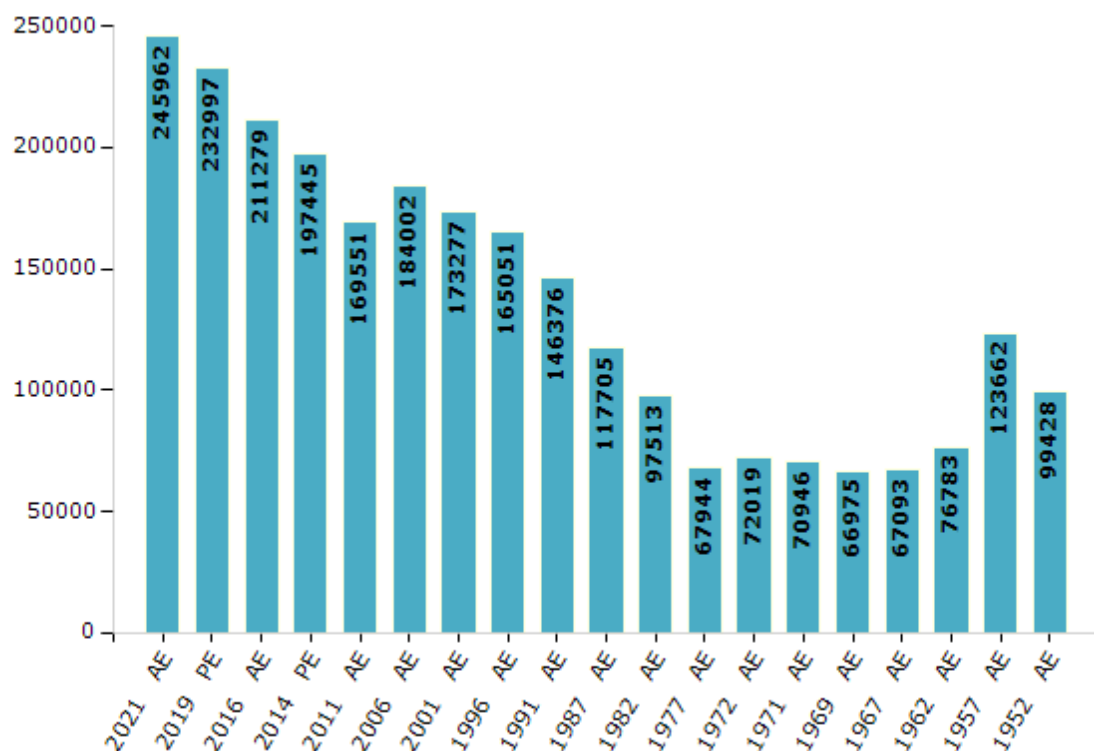


Electoral Features

Electors by Male & Female

Year	Male	Female	Others	Total	Year	Male	Female	Others	Total
2021 AE	124051	121908	3	245962	1991 AE	75225	71151	-	146376
2019 PE	118583	114411	3	232997	1987 AE	59799	57906	-	117705
2016 AE	108615	102660	4	211279	1982 AE	49467	48046	-	97513
2014 PE	102468	94974	3	197445	1977 AE	34473	33471	-	67944
2011 AE	88712	80839	0	169551	1972 AE	38497	33522	-	72019
2009 PE	-	-	-	-	1971 AE	37322	33624	-	70946
2006 AE	96158	87844	-	184002	1969 AE	35330	31645	-	66975
2004 PE	-	-	-	-	1967 AE	-	-	-	67093
2001 AE	88138	85139	-	173277	1962 AE	-	-	-	76783
1999 PE	-	-	-	-	1957 AE	-	-	-	123662
1996 AE	83925	81126	-	165051	1952 AE	-	-	-	99428

Number of Electors



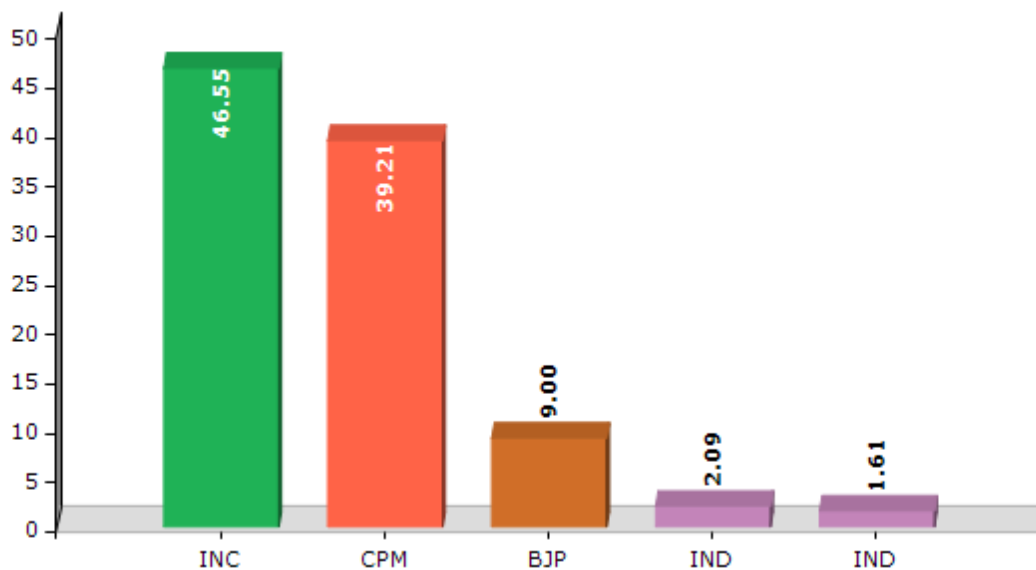
Note : AE : Assembly Election, PE : Assembly Segment of Parliamentary Election

Historical Summary Election Results

Summary Result of Assembly Election - 2011

Candidate Name	Party	Votes	Votes %
Bhupendra Nath Halder (Arjun)	INC	68155	46.55
Rahul Ranjan Das	CPM	57400	39.21
Kusum Roy	BJP	13180	9
Niren Rajbanshi	IND	3066	2.09
Debashis Sarkar	IND	2352	1.61
Haridas Karmakar	BSP	2256	1.54

Votes Percentage of Top Parties - 2011



Polling Station Level Election Results

Number and Name of Polling Stations (PS) (2016)

Number of Polling Stations	Name of Polling Stations	Number of Polling Stations	Name of Polling Stations
1	Khanibathan Primary School	22	Mahajibnagar C.S. Prathamikvidyalaya (Purba)
2	Balarampur Managed Primary School	23	Mahajibnagar C.S. Prathamikvidyalaya (Paschim)
3	Balarampur Borkol High School	24	Dhalsona C.S. Primary School
4	Sanjail Managed Primary School	25	Saiyadpur Mgd Pry Vidyalaya(Dakshin)
5	Belahar Primary School	26	Saiyadpur Mgd Pry Vidyalaya (Uttar)
6	Kesrail Dangapara Primary School	27	Jhar Pukuria Prathamik Vidyalaya
7	Goalpara Primary School	28	Chirakuti Nimna Buniyadi Vidyalaya
8	Sahara C.S. Primary School	29	Bhabuk Ram Mardi High School
9	Maheshkuri C.S. Primary School	30	Shimuldhob Primary School
10	Borkol Primary School	31	Rangamatia Aided Mission Primarieschool
11	Sahanagar Borkol Managed Primarieschool	32	Mandilpur Primary School
12	Mekpur Primary School	33	Sukhandighi Primary School
13	Adina Station Managed Primaryvidyalaya	34	Kutubpur Ssk
14	Kadamtali Primary School	35	Basudebpur Sukhandighi Primarieschool
15	Rahutgaon Primary School (Bariatola)	36	Koachpara Managed Primary School
16	Mahishbathani Natuntola Primarieschool	37	Tilbhog Sardarpur Primary School
17	Mahishbathani Managed Primarieschool (Purba)	38	Bhatkalna Pp Primary School
18	Mahishbathani Managed Primarieschool (Paschim)	39	Meherpur Managed. Primary School
19	Rahutgaon Kadamtali Primary School	40	Ranirgarh Primary School
20	Gunsakrol Primary School (Uttar)	41	Iswarganj S.P. Primary School
21	Gunsakrol Primary School (Dakshin)	42	Meherpur High School

Contd....

Polling Station Level Election Results

Polling Station-wise Votes Secured by Overall Top Five Parties in Maldaha Assembly in Assembly Election (AE) under Maldaha Uttar Parliamentary Constituency in West Bengal (2016)

Number of Polling Station	Winner - Bhupendra Nath Halder (INC)	Runner-up - Dulal Sarkar (Babla) (AITC)	3rd - Gopal Chandra Saha (BJP)	4th - Swapan Sarkar (JDP)	5th - Pappu Chandra Barman (BMUP)	NOTA	Other	Total Votes Secured
36	513	118	52	10	4	7	11	715
37	455	231	80	18	8	18	13	823
38	412	156	113	21	5	14	16	737
39	383	129	30	7	3	17	18	587
40	484	143	42	9	4	9	7	698
41	325	215	216	6	3	2	13	780
42	606	276	24	6	7	1	10	930
43	266	59	119	3	3	6	4	460
44	476	208	163	21	10	25	25	928
45	293	453	131	8	6	10	13	914
46	383	132	85	66	7	15	14	702
47	215	127	192	7	0	13	11	565
48	477	304	17	2	14	6	6	826
49	370	311	15	2	3	1	4	706
50	435	307	13	6	1	2	5	769
51	513	385	6	2	5	1	6	918
52	371	216	5	4	3	4	5	608
53	624	223	16	9	17	8	10	907
54	304	659	18	16	16	13	17	1043
55	494	356	18	5	10	13	13	909
56	423	289	16	7	7	10	11	763
57	207	390	320	6	7	7	23	960
58	266	459	113	10	9	10	23	890
59	446	340	25	18	15	20	21	885
60	631	293	39	18	16	39	28	1064
61	460	170	140	6	8	7	13	804
62	374	166	53	1	4	4	8	610
63	579	356	18	7	15	14	17	1006
64	631	321	30	10	11	9	13	1025
65	520	412	24	7	4	10	26	1003
66	542	387	14	5	5	22	31	1006
67	343	237	10	6	2	11	6	615
68	406	208	15	8	16	12	85	750
69	561	150	7	9	7	11	14	759
70	325	281	10	3	6	3	6	634

Contd....

Polling Station Level Election Results

Winner, Runner-up and 3rd Party Position & Winning Margin According to Polling Stations in Maldaha Assembly in Assembly Election (AE) under Maldaha Uttar Parliamentary Constituency in West Bengal (2016)

Polling Station Number	Winner Party	Winner Votes (%)	Runner-up Party	Runner-up Votes (%)	Winning Margin Votes (%)	Third Party	Third Party Votes (%)	Other Votes (%)
75	AITC	288 (46.01)	BJP	154 (24.6)	134 (21.41)	INC	142 (22.68)	42 (6.71)
76	INC	340 (37.61)	AITC	326 (36.06)	14 (1.55)	BJP	196 (21.68)	42 (4.65)
77	INC	387 (42.11)	BJP	287 (31.23)	100 (10.88)	AITC	212 (23.07)	33 (3.59)
78	INC	625 (47.86)	AITC	351 (26.88)	274 (20.98)	BJP	266 (20.37)	64 (4.9)
79	INC	470 (48.6)	AITC	284 (29.37)	186 (19.23)	BJP	160 (16.55)	53 (5.48)
80	INC	362 (42.69)	AITC	277 (32.67)	85 (10.02)	BJP	179 (21.11)	30 (3.54)
81	INC	334 (46.78)	AITC	275 (38.52)	59 (8.26)	BJP	86 (12.04)	19 (2.66)
82	INC	463 (63.69)	AITC	184 (25.31)	279 (38.38)	BJP	66 (9.08)	14 (1.93)
83	INC	418 (59.04)	AITC	175 (24.72)	243 (34.32)	BJP	91 (12.85)	24 (3.39)
84	INC	473 (56.24)	AITC	237 (28.18)	236 (28.06)	BJP	98 (11.65)	33 (3.92)
85	INC	390 (52.7)	AITC	243 (32.84)	147 (19.86)	BJP	84 (11.35)	23 (3.11)
86	AITC	510 (52.52)	INC	395 (40.68)	115 (11.84)	BJP	31 (3.19)	35 (3.6)
87	INC	621 (56.45)	AITC	421 (38.27)	200 (18.18)	BJP	14 (1.27)	44 (4)
88	BJP	285 (35.45)	INC	283 (35.2)	2 (0.25)	AITC	204 (25.37)	32 (3.98)
89	BJP	168 (35.67)	INC	167 (35.46)	1 (0.21)	AITC	120 (25.48)	16 (3.4)
90	INC	350 (54.35)	AITC	178 (27.64)	172 (26.71)	BJP	104 (16.15)	12 (1.86)
91	INC	338 (46.94)	AITC	203 (28.19)	135 (18.75)	BJP	153 (21.25)	26 (3.61)
92	AITC	364 (38.16)	INC	363 (38.05)	1 (0.11)	BJP	199 (20.86)	28 (2.94)
93	AITC	342 (37.75)	INC	328 (36.2)	14 (1.55)	BJP	201 (22.19)	35 (3.86)
94	INC	404 (42.48)	AITC	343 (36.07)	61 (6.41)	BJP	178 (18.72)	26 (2.73)
95	INC	424 (51.9)	AITC	342 (41.86)	82 (10.04)	BJP	36 (4.41)	15 (1.84)
96	INC	263 (41.29)	AITC	242 (37.99)	21 (3.3)	BJP	102 (16.01)	30 (4.71)
97	INC	412 (44.44)	BJP	279 (30.1)	133 (14.34)	AITC	206 (22.22)	30 (3.24)
98	AITC	260 (42)	INC	225 (36.35)	35 (5.65)	BJP	108 (17.45)	26 (4.2)
99	AITC	384 (40.13)	INC	363 (37.93)	21 (2.2)	BJP	163 (17.03)	47 (4.91)
100	INC	665 (62.85)	AITC	301 (28.45)	364 (34.4)	BJP	66 (6.24)	26 (2.46)
101	INC	656 (65.67)	AITC	264 (26.43)	392 (39.24)	BJP	45 (4.5)	34 (3.4)
102	INC	371 (42.94)	BJP	242 (28.01)	129 (14.93)	AITC	226 (26.16)	25 (2.89)
103	AITC	460 (37.22)	BJP	417 (33.74)	43 (3.48)	INC	309 (25)	50 (4.05)
104	BJP	412 (36.95)	INC	396 (35.52)	16 (1.43)	AITC	266 (23.86)	41 (3.68)
105	AITC	386 (37.55)	BJP	335 (32.59)	51 (4.96)	INC	239 (23.25)	68 (6.61)
106	BJP	485 (45.37)	INC	341 (31.9)	144 (13.47)	AITC	221 (20.67)	22 (2.06)
107	AITC	338 (40.33)	INC	265 (31.62)	73 (8.71)	BJP	193 (23.03)	42 (5.01)
108	INC	217 (40.79)	AITC	181 (34.02)	36 (6.77)	BJP	106 (19.92)	28 (5.26)
109	INC	441 (39.69)	AITC	358 (32.22)	83 (7.47)	BJP	273 (24.57)	39 (3.51)
110	INC	418 (41.97)	AITC	338 (33.94)	80 (8.03)	BJP	191 (19.18)	49 (4.92)
111	INC	684 (62.47)	AITC	280 (25.57)	404 (36.9)	BJP	105 (9.59)	26 (2.37)

Contd....

Socio-Economic Amenities - Rural

Access to Education Facilities

Particulars	Number of Villages (% of Population)				
	Available	Not Available	If Not Available (Distance of Nearest Facility)		
			A	B	C
Govt. Primary School	123 (94)	32 (6)	0 (0)	0 (0)	0 (0)
Private Primary School	3 (5)	152 (95)	0 (0)	0 (0)	0 (0)
Govt. Middle School	31 (38)	124 (62)	42 (17)	11 (3)	1 (3)
Private Middle School	1 (1)	154 (99)	1 (2)	0 (0)	0 (0)
Govt. Secondary School	16 (25)	139 (75)	80 (36)	39 (22)	1 (1)
Private Secondary School	1 (6)	154 (94)	0 (0)	0 (0)	0 (0)
Govt. Senior Secondary School	11 (21)	144 (79)	32 (23)	41 (18)	42 (19)
Private Senior Secondary School	0 (0)	155 (100)	0 (0)	1 (0)	0 (0)
Govt. Arts and Science Degree College	0 (0)	155 (100)	3 (3)	28 (18)	101 (63)
Private Arts and Science Degree College	0 (0)	155 (100)	0 (0)	0 (0)	0 (0)
Govt. Engineering College	0 (0)	155 (100)	1 (0)	9 (6)	71 (50)
Private Engineering College	0 (0)	155 (100)	0 (0)	4 (3)	46 (22)
Govt. Medicine College	0 (0)	155 (100)	1 (0)	6 (3)	75 (57)
Private Medicine College	0 (0)	155 (100)	0 (0)	0 (0)	1 (0)
Govt. Management Institute	0 (0)	155 (100)	0 (0)	5 (2)	70 (53)
Private Management Institute	0 (0)	155 (100)	0 (0)	0 (0)	5 (4)
Govt. Polytechnic	0 (0)	155 (100)	0 (0)	10 (5)	124 (78)
Private Polytechnic	0 (0)	155 (100)	0 (0)	0 (0)	0 (0)
Govt. Vocational Training School/ITI	0 (0)	155 (100)	6 (2)	16 (9)	112 (70)
Private Vocational Training School/ITI	0 (0)	155 (100)	0 (0)	1 (1)	0 (0)
Govt. Non Formal Training Centre	0 (0)	155 (100)	0 (0)	1 (1)	34 (21)
Private Non Formal Training Centre	0 (0)	155 (100)	1 (0)	1 (1)	36 (20)
Govt. School For Disabled	0 (0)	155 (100)	0 (0)	6 (4)	67 (51)
Private School For Disabled	0 (0)	155 (100)	0 (0)	1 (1)	28 (16)
Government Others	1 (0)	154 (100)	0 (0)	0 (0)	0 (0)
Private Others	1 (2)	154 (98)	0 (0)	0 (0)	0 (0)

Note : Distance A : Less than 5 km; B : Between 5-10 km; C : 10+ km.; Source : Data Analysis is based on 2011 Census.

DISCLAIMER

The Terms of Use and Disclaimer of Datanet India Private Limited (hereinafter referred to as "Datanet") for use of this analysis report of **Maldaha Assembly Constituency (Maldaha Vidhan Sabha)** :-

1. **Assembly Factbook™** is a Registered Trade Mark owned by Datanet.
2. All the maps are sketched and graphical representation only and have not been drawn to the scale and also not to represent the actual geographical area or boundary of the unit.
3. The data for the aforesaid analysis is based on authentic sources and has been culled from the various publications of Census, CSO and NSSO for district and block level data, various central and state government departments, Central & State Elections Commissions and the concerned Returning Officers' releases, Electoral Rolls, Election results and allied publications, internal assessment, surveys, estimates and analysis. Therefore, certain adjustment of data at micro level may have been done to arrive closer to the macro data.
4. Data have been provided on an "As Is" and "As AVAILABLE" basis
5. The colours shown in the maps or diagram and charts of a particular party, alliance or AC are indicative and do not represent them.
6. This publication which includes maps, sheets, graphs and data would be the property under copyright of Datanet only. The user may use these for its internal study, analysis and research purposes. It's public display, re-selling or any commercial uses by the user are not allowed.
7. Datanet has taken due care and caution in compilation and processing of data and allied information, but does not guarantee the accuracy, adequacy or completeness of any information/analysis and will be not responsible for any errors or omissions or for the results obtained from the use of such information/analysis.
8. All the contents for the publication have been culled from various authentic sources and Datanet reasonably believes such sources to be reliable, but does not make any representations, express or implied as to the accuracy or fitness of use of such information. The information or contents of the information/analysis do not constitute advice and should not be relied upon in making (or refraining from making) any decision. Any reliance placed upon the information provided by Datanet is the sole responsibility and strictly at the user's risk.
9. In no event will Datanet be liable for any damages (including, without limitation, damages for loss of business projects, or loss of profits) arising in contract, tort or otherwise from the use of or inability to use any of its contents, or from any action taken (or refrained from being taken) as a result of using the analysis or any of its contents. Datanet its directors, owners, editors, officials, employees, distributor and agents or any associate will not be liable for any errors in the information contained or any consequences arising from the use of the contents of the provided information/analysis.
10. If any provision of these terms and conditions is held invalid or illegal or unenforceable for any reason by any court of competent jurisdiction, such provision shall be severed and the remainder of provisions of the terms and conditions shall continue in full force and effect as if the Term of Use had been executed with the invalid, illegal or unenforceable provision eliminated.
11. If there are any discrepancies in the information provided, please bring it to attention of Datanet for suitable rectification measures.

Buy Online This Complete Book At
Datanet India eBooks Store

www.indiastatpublications.com

or go directly at

[http://www.indiastatpublications.com/
Assembly_factbook/West_Bengal/Maldaha_Uttar/ Maldaha](http://www.indiastatpublications.com/Assembly_factbook/West_Bengal/Maldaha_Uttar/Maldaha)

 **india**stat**elections**

