



West Bengal

Assembly Factbook™

Ratua Assembly Constituency



Key Electoral Data of Ratua
Assembly Constituency (Vidhan Sabha)

West Bengal

Assembly Factbook™

Ratua Assembly Constituency



Ratua Vidhan Sabha

Editor & Director

Dr. R.K. Thukral

Research Editor

Dr. Shafeeq Rahman

Compiled, Researched and Published by Datanet India Pvt. Ltd.

D-100, 1st Floor,

Okhla Industrial Area, Phase-I,
New Delhi- 110020.

Ph.: 91-11- 43580781-84

Email : support@indiastatpublications.com

Website : www.indiastatelections.com

Online Book Store :

www.indiastatpublications.com

Report No. : AFB/WB-048-0123

ISBN : 978-93-5293-797-4

First Edition : January, 2018

Sixth Updated Edition : January, 2023

Price : Rs. 11500/-

US\$ 310

© Datanet India Pvt. Ltd.

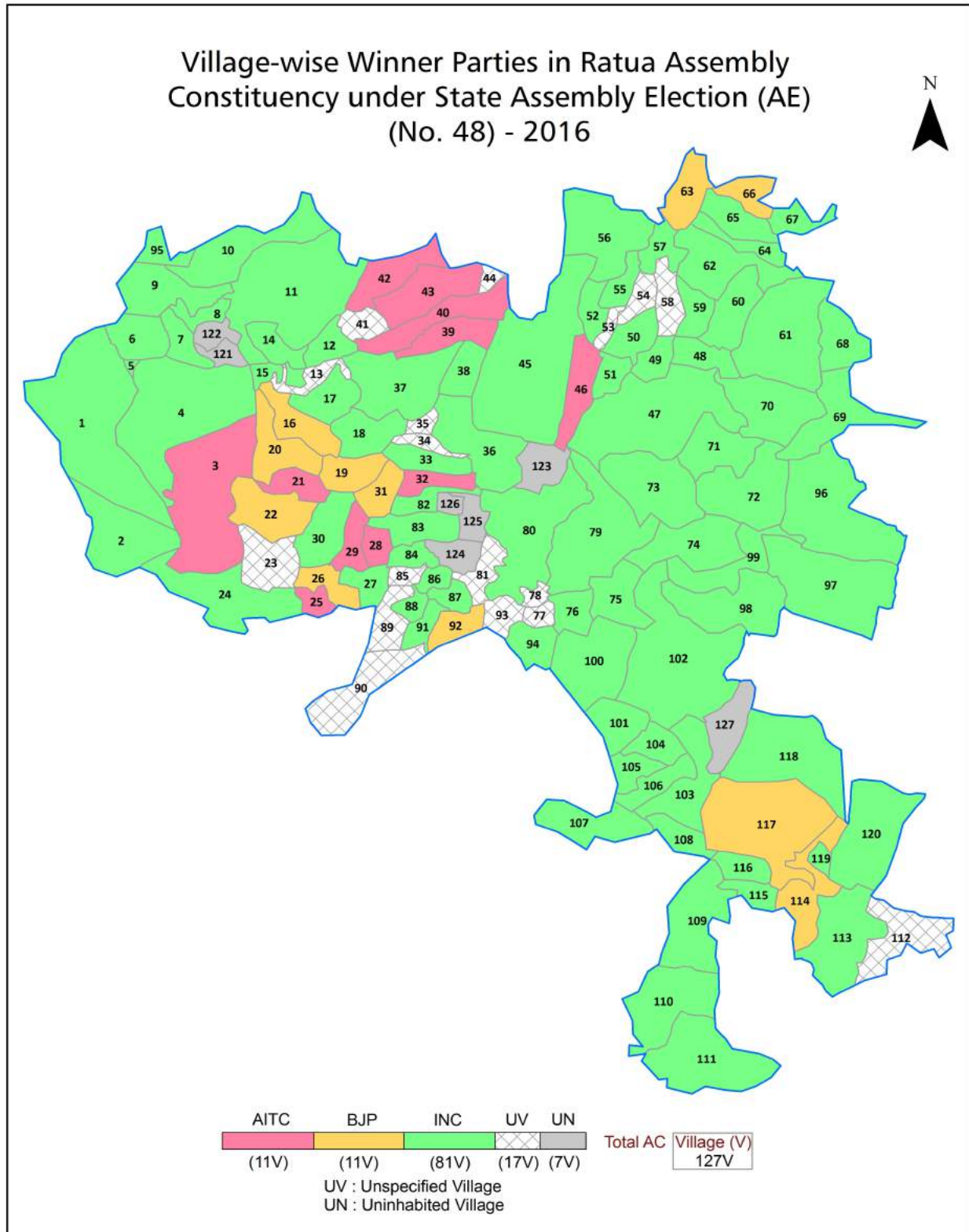
All rights reserved. No part of this book may be reproduced, stored in a retrieval system or transmitted in any form or by any means, mechanical photocopying, photographing, scanning, recording or otherwise without the prior written permission of the publisher. Please refer to Disclaimer at page no. 168 for the use of this publication.

Printed in India

Contents

No.	Particulars	Page No.
	Introduction	
1	Assembly Constituency - (Vidhan Sabha) at a Glance Features of Assembly as per Delimitation Commission of India (2008)	1-2
	Location and Political Maps	
2	Location Map Boundaries of Assembly Constituency - (Vidhan Sabha) in District Boundaries of Assembly Constituency under Parliamentary Constituency - (Lok Sabha) Village-wise Winner Parties- 2021, 2019, 2016, 2014, 2011 and 2009	3-10
	Administrative Setup (2011)	
3	District Sub-district Towns Villages Inhabited Villages Uninhabited Villages Village Panchayat Intermediate Panchayat	11-18
	Demographics (2011)	
4	Population Households Rural/Urban Population Villages by Population Size Sex Ratio (Total & 0-6 Years) Religious Population Social Population Literacy Rate	19-20
	Electoral Features	
5	Important Dates of Last Elections Held Electors by Gender Service Electors Voters Voters Turnout Polling Stations & Average Number of Electors per Polling Station Electors by Age Group Present Elected Representatives	21-26
	Historical Summary Election Results	
6	Vote Share of Major Parties Winning Margin (Number & Percentage) Polarity of Parties Summary Result of Assembly Segment of Parliamentary Elections 2019, 2014, 2009, 2004 and 1999 Summary Result of Assembly Elections 2021, 2016, 2011, 2006, 2001, 1996, 1991, 1987, 1982, 1977, 1972, 1971, 1969, 1967, 1962, 1957 and 1952	27-52
	Polling Station Level Election Results	
7	Name and Number of Polling Station 2021, 2019, 2016, 2014, 2011 and 2009 Polling Station-wise Electors, Voters & Voters Turnout 2021, 2019, 2016, 2014, 2011 and 2009 Polling Station wise Elections Results 2021, 2019, 2016, 2014, 2011 and 2009	53-148
	Share of Assembly Constituency	
8	Share of Assembly Constituency - (Vidhan Sabha) in State, District and Parliamentary Constituency - (Lok Sabha)	149
	Socio-Economic Amenities (2011)	
9	Access to Administrative Units Agricultural, Manufacturing and Industrial Commodities Demographic Indicators Education Health & Manpower Drinking Water Supply Sanitation Entertainment and Recreations Infrastructure Power Food Allocation Distribution and Marketing of Agriculture Commodities Infrastructure Transport and Road Infrastructure Communication Banking and Financial Services Land Use Irrigation Source	151-165
10	Abbreviation & Sources	166-167
11	Disclaimer	168

Location & Political Map



Administrative Setup

List of Village Panchayat & Intermediate Panchayat (Block) Name - 2011

Village Name	Village Panchayat Name	Intermediate Panchayat Name
Ailpara	Pukhuria	Ratua - II
Alpara	Ratua	Ratua - I
Amar Singhi	Samsi	Ratua - I
Andhirampara	Samsi	Ratua - I
Arazi Haragobindapur	Kahala	Ratua - I
Arazi Raghabbati	Baharal	Ratua - I
Asutola	Kahala	Ratua - I
Atgama Balarampur	Baharal	Ratua - I
Baharal	Baharal	Ratua - I
Bahirkap	Bhado	Ratua - I
Baikunthapur	Bhado	Ratua - I
Bajitpur	Debipur	Ratua - I
Bakhra	Baharal	Ratua - I
Balarampur	Mahanandatola	Ratua - I
Balarampur	Baharal	Ratua - I
Balarampur Diara	Baharal	Ratua - I
Balia Binodpur	Bhado	Ratua - I
Balupur	Debipur	Ratua - I
Bampal Charkhi	Chandmoni-II	Ratua - I
Bangshipur	Bhado	Ratua - I
Baniabati	Baharal	Ratua - I
Betahaek Barna	Araidanga	Ratua - II
Bhado	Bhado	Ratua - I
Bhaluara	Ratua	Ratua - I
Bihari	Bhado	Ratua - I
Bijrabhita	Chandmoni-II	Ratua - I
Bishal Gokulpur	Bhado	Ratua - I
Bishanpur	Paranpur	Ratua - II
Bishnupur Lakshmipur	Bilaimari	Ratua - I

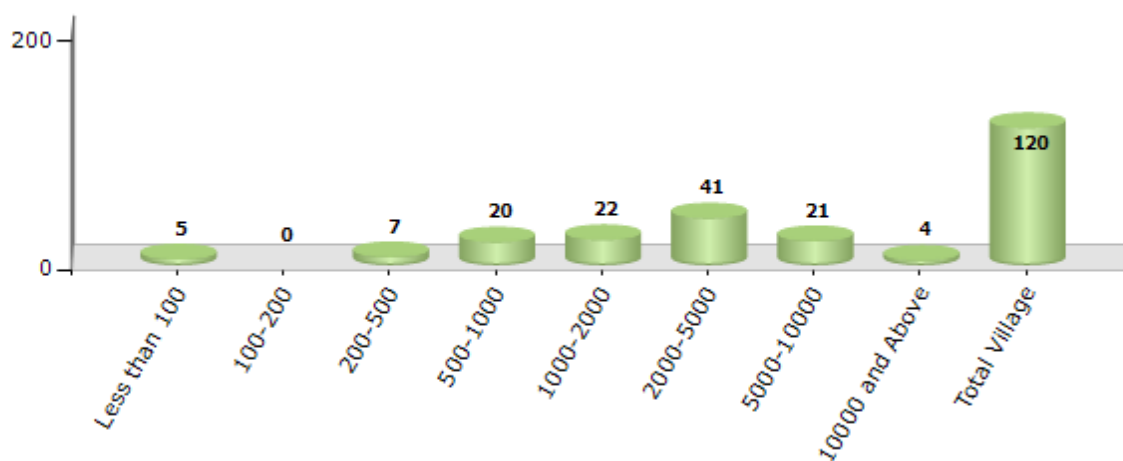
Contd....

Demographics

Number of Villages by Population Size - 2011

Less than 100	100-200	200-500	500-1000	1000-2000	2000-5000	5000-10000	10000 and Above	Total Village
5	0	7	20	22	41	21	4	120

Number of Villages by Population Size - 2011

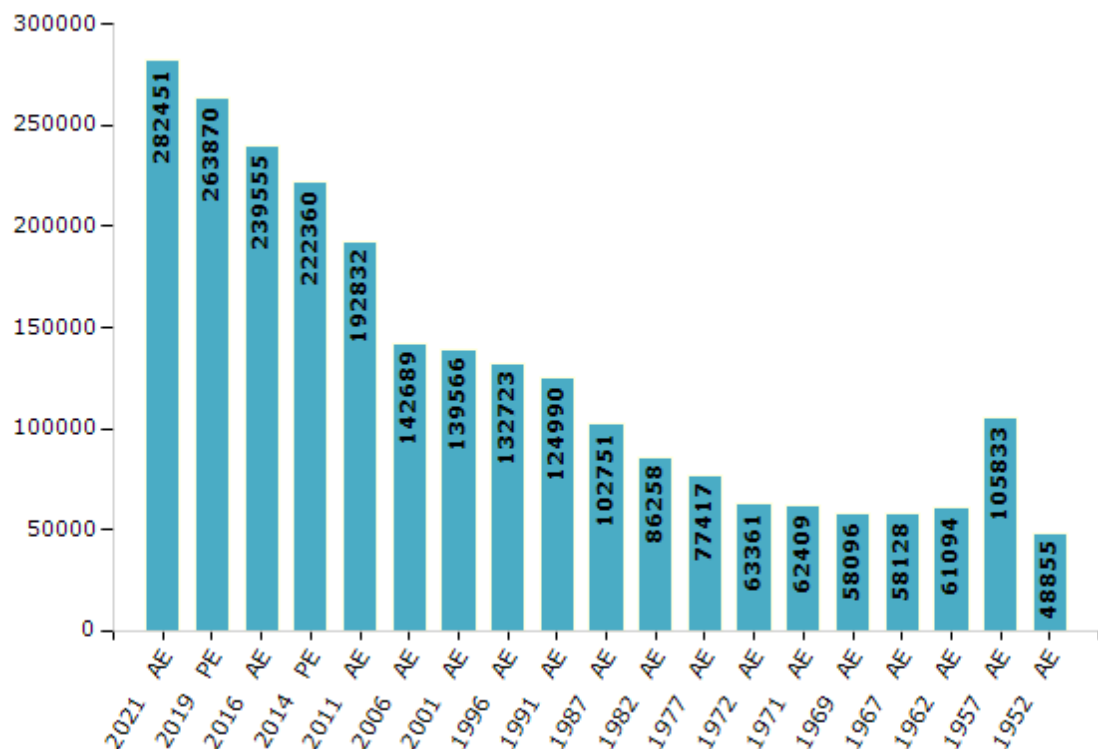


Electoral Features

Electors by Male & Female

Year	Male	Female	Others	Total	Year	Male	Female	Others	Total
2021 AE	145713	136725	13	282451	1991 AE	63378	61612	-	124990
2019 PE	137343	126511	16	263870	1987 AE	51472	51279	-	102751
2016 AE	125294	114256	5	239555	1982 AE	43560	42698	-	86258
2014 PE	116218	106137	5	222360	1977 AE	39939	37478	-	77417
2011 AE	101596	91236	0	192832	1972 AE	32440	30921	-	63361
2009 PE	-	-	-	-	1971 AE	31808	30601	-	62409
2006 AE	73934	68755	-	142689	1969 AE	29563	28533	-	58096
2004 PE	-	-	-	-	1967 AE	-	-	-	58128
2001 AE	70492	69074	-	139566	1962 AE	-	-	-	61094
1999 PE	-	-	-	-	1957 AE	-	-	-	105833
1996 AE	68153	64570	-	132723	1952 AE	-	-	-	48855

Number of Electors



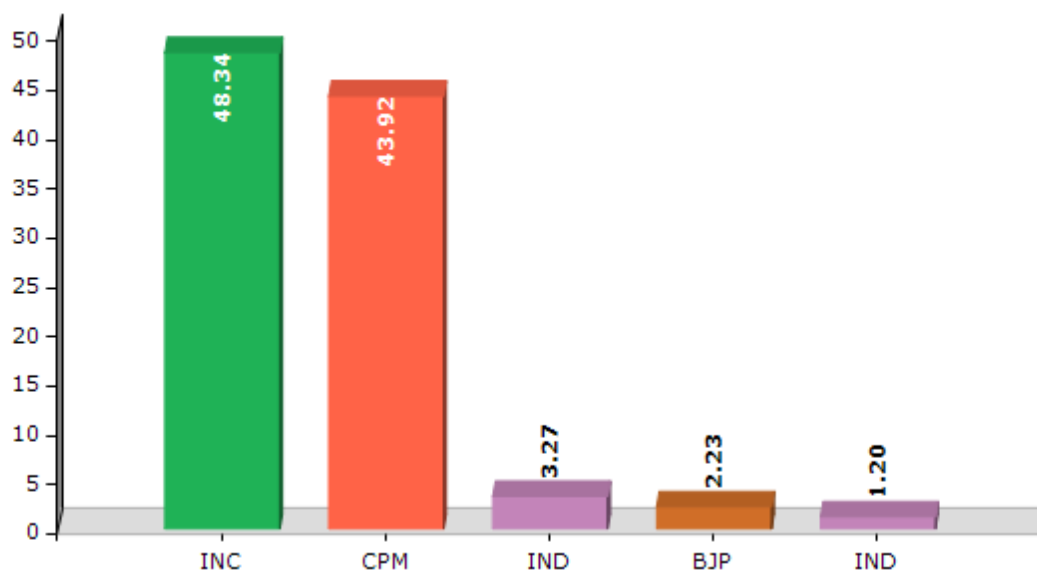
Note : AE : Assembly Election, PE : Assembly Segment of Parliamentary Election

Historical Summary Election Results

Summary Result of Assembly Election - 2011

Candidate Name	Party	Votes	Votes %
Samar Mukherjee	INC	74936	48.34
Sailen Sarkar	CPM	68075	43.92
Imdadul Hoque	IND	5068	3.27
Dilip Agarwalla	BJP	3457	2.23
Ashoke Kumar Saha	IND	1856	1.2
Ataur	IND	1622	1.05

Votes Percentage of Top Parties - 2011



Polling Station Level Election Results

Number and Name of Polling Stations (PS) (2016)

Number of Polling Stations	Name of Polling Stations	Number of Polling Stations	Name of Polling Stations
1	Nitaitola Dharmutola Primary School	22	Maniknagar Primary School (Room No.1)
2	Chhabilaltola Primary School (Room No. 1)	23	Maniknagar Primary School (Room No.2)
3	Chhabilaltola Primary School (Room No. 2)	24	Ramayanpur Primary School
4	Sambalpur Primary School	25	Ruhimari Primary School
5	Jagabandhutola Primary School	26	Jakirtola Icds Centre
6	Bajitpur Badantola Primary School	27	Belaimari Manage Primary School
7	Balarampur Primary School	28	Islahulmuslemin Madrasah (Room No.1)
8	Udaipur Primary School	29	Islahulmuslemin Madrasah (Room No.2)
9	Sahanagar Primary School	30	Balua Ssk
10	Bodharamtola Primary School	31	Jiaruddintola Prathamik Vidyalaya
11	Muliramtola Primary School	32	Paschim Ratanpur I.C.D.S. Centre
12	Jitutola Primary School	33	Bajitpur C.S. Primary. School
13	Kataha Diara High School (N)	34	Makaiya Ssk
14	Kataha Diara High School (S)	35	Faijuddintola Primary School
15	Chaitutola Primary School	36	Balupur Thanutola Primary School
16	Janjalitola Primary School	37	Balupur Junior High School
17	Jafar Hajitola Icds Centre	38	Balupur Primary School
18	Naya Belaimari Primary School	39	Balupur Diara Ssk
19	Khasmahal Junior High School	40	Harinkole Primary School
20	Gangaramtola Primary School	41	Bahircup Primary School (Room No. 1)
21	Dwarkatola S.L.V. Primary School	42	Bahircup Primary School (Room No. 2)

Contd....

Polling Station Level Election Results

Polling Station-wise Votes Secured by Overall Top Five Parties in Ratua Assembly in Assembly Election (AE) under Maldaha Uttar Parliamentary Constituency in West Bengal (2016)

Number of Polling Station	Winner - Samar Mukherjee (INC)	Runner-up - Shehnaz Quadery (AITC)	3rd - Sanjay Kumar Saha (BJP)	4th - Arafat Ali (WPOI)	5th - Emdadul Haque (IND)	NOTA	Other	Total Votes Secured
36	409	114	409	18	8	33	21	1012
37	436	193	226	16	9	27	21	928
38	355	83	412	11	7	11	26	905
39	367	39	205	8	6	17	8	650
40	376	399	31	20	17	11	8	862
41	368	374	30	54	3	4	5	838
42	272	464	48	10	10	5	10	819
43	474	108	333	28	16	42	23	1024
44	296	93	342	7	5	4	13	760
45	327	34	427	10	1	12	14	825
46	459	344	140	14	9	26	17	1009
47	269	253	186	11	4	15	19	757
48	126	175	111	3	2	2	8	427
49	186	47	599	3	3	10	14	862
50	135	70	205	4	3	3	5	425
51	261	34	457	16	4	16	9	797
52	257	177	406	7	9	27	12	895
53	163	196	181	3	6	10	8	567
54	286	100	302	1	4	4	6	703
55	195	248	198	8	7	10	7	673
56	286	146	393	2	8	8	10	853
57	255	299	213	14	7	7	14	809
58	401	315	162	13	6	14	10	921
59	390	440	62	14	10	13	18	947
60	307	78	102	5	5	14	6	517
61	216	204	105	6	1	7	8	547
62	422	465	43	22	7	15	15	989
63	360	354	33	7	4	1	8	767
64	364	243	70	16	3	10	16	722
65	260	123	406	12	5	9	9	824
66	479	366	25	11	10	6	16	913
67	401	367	30	10	17	6	15	846
68	338	219	21	11	5	2	3	599
69	469	268	17	15	10	11	11	801
70	230	277	259	6	13	9	7	801

Contd....

Polling Station Level Election Results

Winner, Runner-up and 3rd Party Position & Winning Margin According to Polling Stations in Ratua Assembly in Assembly Election (AE) under Maldaha Uttar Parliamentary Constituency in West Bengal (2016)

Polling Station Number	Winner Party	Winner Votes (%)	Runner-up Party	Runner-up Votes (%)	Winning Margin Votes (%)	Third Party	Third Party Votes (%)	Other Votes (%)
75	BJP	329 (34.63)	INC	321 (33.79)	8 (0.84)	AITC	263 (27.68)	37 (3.89)
76	INC	290 (54.1)	AITC	199 (37.13)	91 (16.97)	BJP	16 (2.99)	31 (5.78)
77	INC	506 (61.11)	AITC	247 (29.83)	259 (31.28)	WPOI	41 (4.95)	34 (4.11)
78	INC	666 (63.61)	AITC	316 (30.18)	350 (33.43)	WPOI	25 (2.39)	40 (3.82)
79	INC	363 (46.84)	BJP	277 (35.74)	86 (11.1)	AITC	101 (13.03)	34 (4.39)
80	INC	607 (51.75)	AITC	411 (35.04)	196 (16.71)	BJP	86 (7.33)	69 (5.88)
81	INC	688 (67.45)	AITC	265 (25.98)	423 (41.47)	WPOI	32 (3.14)	35 (3.43)
82	INC	545 (60.09)	AITC	274 (30.21)	271 (29.88)	WPOI	39 (4.3)	49 (5.4)
83	INC	134 (34.01)	BJP	129 (32.74)	5 (1.27)	AITC	120 (30.46)	11 (2.79)
84	INC	503 (65.07)	AITC	212 (27.43)	291 (37.64)	WPOI	27 (3.49)	31 (4.01)
85	INC	510 (60.36)	AITC	235 (27.81)	275 (32.55)	BJP	49 (5.8)	51 (6.04)
86	INC	550 (53.04)	AITC	382 (36.84)	168 (16.2)	BJP	42 (4.05)	63 (6.08)
87	INC	406 (54.86)	AITC	242 (32.7)	164 (22.16)	WPOI	33 (4.46)	59 (7.97)
88	INC	440 (53.53)	AITC	294 (35.77)	146 (17.76)	BJP	42 (5.11)	46 (5.6)
89	INC	622 (70.76)	AITC	196 (22.3)	426 (48.46)	WPOI	23 (2.62)	38 (4.32)
90	INC	265 (54.98)	AITC	112 (23.24)	153 (31.74)	BJP	78 (16.18)	27 (5.6)
91	INC	547 (55.48)	BJP	274 (27.79)	273 (27.69)	AITC	125 (12.68)	40 (4.06)
92	INC	330 (48.46)	AITC	294 (43.17)	36 (5.29)	WPOI	22 (3.23)	35 (5.14)
93	INC	321 (34.67)	BJP	309 (33.37)	12 (1.3)	AITC	224 (24.19)	72 (7.78)
94	BJP	293 (39.01)	INC	288 (38.35)	5 (0.66)	AITC	142 (18.91)	28 (3.73)
95	AITC	353 (39.05)	INC	297 (32.85)	56 (6.2)	BJP	202 (22.35)	52 (5.75)
96	INC	342 (43.62)	AITC	294 (37.5)	48 (6.12)	BJP	97 (12.37)	51 (6.51)
97	BJP	425 (54)	INC	194 (24.65)	231 (29.35)	AITC	117 (14.87)	51 (6.48)
98	INC	326 (53.18)	AITC	257 (41.92)	69 (11.26)	BJP	9 (1.47)	21 (3.43)
99	AITC	407 (52.86)	INC	267 (34.68)	140 (18.18)	BJP	56 (7.27)	40 (5.19)
100	AITC	328 (37.57)	BJP	274 (31.39)	54 (6.18)	INC	234 (26.8)	37 (4.24)
101	BJP	458 (47.12)	INC	268 (27.57)	190 (19.55)	AITC	188 (19.34)	58 (5.97)
102	INC	354 (37.78)	BJP	283 (30.2)	71 (7.58)	AITC	263 (28.07)	37 (3.95)
103	INC	386 (42.28)	AITC	366 (40.09)	20 (2.19)	BJP	119 (13.03)	42 (4.6)
104	INC	419 (45.4)	AITC	296 (32.07)	123 (13.33)	BJP	169 (18.31)	39 (4.23)
105	INC	428 (50.77)	AITC	288 (34.16)	140 (16.61)	BJP	47 (5.58)	80 (9.49)
106	INC	468 (44.19)	AITC	465 (43.91)	3 (0.28)	WPOI	54 (5.1)	72 (6.8)
107	INC	592 (55.43)	AITC	395 (36.99)	197 (18.44)	BJP	30 (2.81)	51 (4.78)
108	INC	404 (45.7)	AITC	360 (40.72)	44 (4.98)	WPOI	46 (5.2)	74 (8.37)
109	AITC	416 (58.92)	INC	220 (31.16)	196 (27.76)	BJP	40 (5.67)	30 (4.25)
110	AITC	334 (61.51)	INC	169 (31.12)	165 (30.39)	BJP	20 (3.68)	20 (3.68)
111	AITC	304 (51.7)	INC	206 (35.03)	98 (16.67)	BJP	53 (9.01)	25 (4.25)

Contd....

Socio-Economic Amenities - Rural

Access to Education Facilities

Particulars	Number of Villages (% of Population)				
	Available	Not Available	If Not Available (Distance of Nearest Facility)		
			A	B	C
Govt. Primary School	108 (99)	12 (1)	0 (0)	0 (0)	0 (0)
Private Primary School	6 (5)	114 (95)	0 (0)	0 (0)	0 (0)
Govt. Middle School	53 (63)	67 (37)	44 (22)	8 (5)	0 (0)
Private Middle School	0 (0)	120 (100)	0 (0)	0 (0)	0 (0)
Govt. Secondary School	34 (45)	86 (55)	59 (35)	11 (8)	0 (0)
Private Secondary School	0 (0)	120 (100)	0 (0)	0 (0)	0 (0)
Govt. Senior Secondary School	25 (39)	95 (61)	51 (33)	22 (15)	2 (0)
Private Senior Secondary School	0 (0)	120 (100)	0 (0)	0 (0)	0 (0)
Govt. Arts and Science Degree College	0 (0)	120 (100)	8 (6)	13 (10)	71 (60)
Private Arts and Science Degree College	0 (0)	120 (100)	0 (0)	0 (0)	0 (0)
Govt. Engineering College	0 (0)	120 (100)	1 (1)	1 (1)	63 (52)
Private Engineering College	0 (0)	120 (100)	0 (0)	1 (1)	25 (19)
Govt. Medicine College	0 (0)	120 (100)	0 (0)	2 (2)	89 (71)
Private Medicine College	0 (0)	120 (100)	0 (0)	0 (0)	0 (0)
Govt. Management Institute	0 (0)	120 (100)	0 (0)	0 (0)	32 (26)
Private Management Institute	0 (0)	120 (100)	0 (0)	0 (0)	56 (40)
Govt. Polytechnic	0 (0)	120 (100)	0 (0)	0 (0)	94 (77)
Private Polytechnic	0 (0)	120 (100)	0 (0)	0 (0)	3 (2)
Govt. Vocational Training School/ITI	1 (1)	119 (99)	0 (0)	1 (0)	95 (73)
Private Vocational Training School/ITI	1 (6)	119 (94)	0 (0)	0 (0)	0 (0)
Govt. Non Formal Training Centre	0 (0)	120 (100)	0 (0)	0 (0)	18 (15)
Private Non Formal Training Centre	0 (0)	120 (100)	0 (0)	0 (0)	8 (6)
Govt. School For Disabled	0 (0)	120 (100)	0 (0)	0 (0)	23 (13)
Private School For Disabled	2 (5)	118 (95)	0 (0)	0 (0)	59 (56)
Government Others	0 (0)	120 (100)	0 (0)	0 (0)	0 (0)
Private Others	0 (0)	120 (100)	0 (0)	0 (0)	0 (0)

Note : Distance A : Less than 5 km; B : Between 5-10 km; C : 10+ km.; Source : Data Analysis is based on 2011 Census.

DISCLAIMER

The Terms of Use and Disclaimer of Datanet India Private Limited (hereinafter referred to as "Datanet") for use of this analysis report of **Ratua Assembly Constituency (Ratua Vidhan Sabha)** :-

1. **Assembly Factbook™** is a Registered Trade Mark owned by Datanet.
2. All the maps are sketched and graphical representation only and have not been drawn to the scale and also not to represent the actual geographical area or boundary of the unit.
3. The data for the aforesaid analysis is based on authentic sources and has been culled from the various publications of Census, CSO and NSSO for district and block level data, various central and state government departments, Central & State Elections Commissions and the concerned Returning Officers' releases, Electoral Rolls, Election results and allied publications, internal assessment, surveys, estimates and analysis. Therefore, certain adjustment of data at micro level may have been done to arrive closer to the macro data.
4. Data have been provided on an "As Is" and "As AVAILABLE" basis
5. The colours shown in the maps or diagram and charts of a particular party, alliance or AC are indicative and do not represent them.
6. This publication which includes maps, sheets, graphs and data would be the property under copyright of Datanet only. The user may use these for its internal study, analysis and research purposes. It's public display, re-selling or any commercial uses by the user are not allowed.
7. Datanet has taken due care and caution in compilation and processing of data and allied information, but does not guarantee the accuracy, adequacy or completeness of any information/analysis and will be not responsible for any errors or omissions or for the results obtained from the use of such information/analysis.
8. All the contents for the publication have been culled from various authentic sources and Datanet reasonably believes such sources to be reliable, but does not make any representations, express or implied as to the accuracy or fitness of use of such information. The information or contents of the information/analysis do not constitute advice and should not be relied upon in making (or refraining from making) any decision. Any reliance placed upon the information provided by Datanet is the sole responsibility and strictly at the user's risk.
9. In no event will Datanet be liable for any damages (including, without limitation, damages for loss of business projects, or loss of profits) arising in contract, tort or otherwise from the use of or inability to use any of its contents, or from any action taken (or refrained from being taken) as a result of using the analysis or any of its contents. Datanet its directors, owners, editors, officials, employees, distributor and agents or any associate will not be liable for any errors in the information contained or any consequences arising from the use of the contents of the provided information/analysis.
10. If any provision of these terms and conditions is held invalid or illegal or unenforceable for any reason by any court of competent jurisdiction, such provision shall be severed and the remainder of provisions of the terms and conditions shall continue in full force and effect as if the Term of Use had been executed with the invalid, illegal or unenforceable provision eliminated.
11. If there are any discrepancies in the information provided, please bring it to attention of Datanet for suitable rectification measures.

Buy Online This Complete Book At
Datanet India eBooks Store

www.indiastatpublications.com

or go directly at

[http://www.indiastatpublications.com/
Assembly_factbook/West_Bengal/Maldaha_Uttar/ Ratua](http://www.indiastatpublications.com/Assembly_factbook/West_Bengal/Maldaha_Uttar/Ratua)

 **indiastat**elections

ISBN : 978-93-5293-797-4



9 789352 937974