



West Bengal

# Assembly Factbook™

Kakdwip Assembly Constituency



Key Electoral Data of Kakdwip  
Assembly Constituency (Vidhan Sabha)

West Bengal  
**Assembly Factbook**<sup>TM</sup>  
Kakdwip Assembly Constituency



kakdwip Vidhan Sabha

## **Editor & Director**

Dr. R.K. Thukral

## **Research Editor**

Dr. Shafeeq Rahman

## **Compiled, Researched and Published by Datanet India Pvt. Ltd.**

D-100, 1st Floor,

Okhla Industrial Area, Phase-I,  
New Delhi- 110020.

Ph.: 91-11- 43580781-84

Email : support@indiastatpublications.com

Website : www.indiastatelections.com

## **Online Book Store :**

www.indiastatpublications.com

**Report No. :** AFB/WB-131-0125

**ISBN :** 978-93-5293-688-5

**First Edition :** January, 2018

**Eighth Updated Edition :** January, 2025

**Price :** Rs. 11500/-

US\$ 310

## **© Datanet India Pvt. Ltd.**

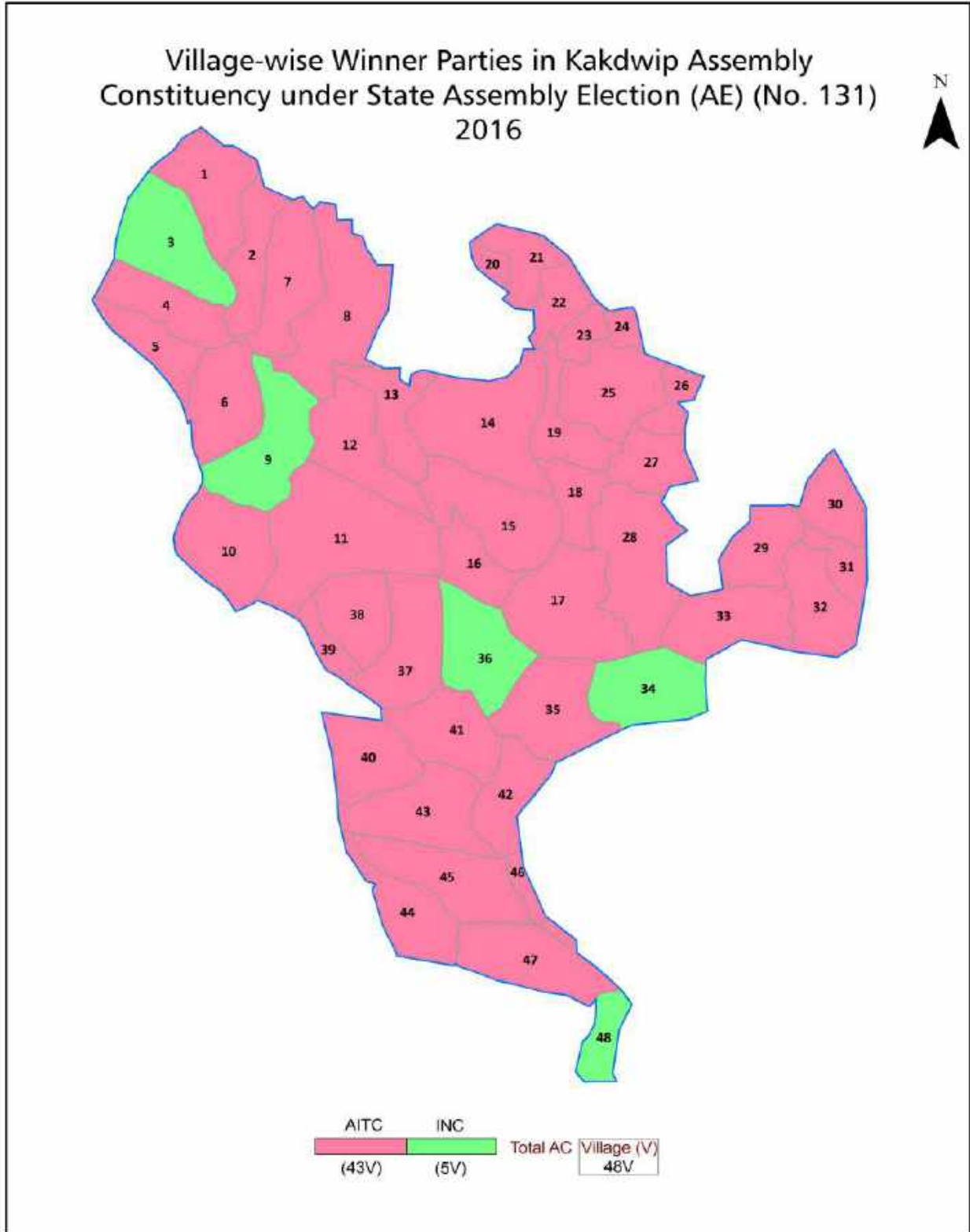
All rights reserved. No part of this book may be reproduced, stored in a retrieval system or transmitted in any form or by any means, mechanical photocopying, photographing, scanning, recording or otherwise without the prior written permission of the publisher. Please refer to Disclaimer at page no. 162 for the use of this publication.

Printed in India

## Contents

No.	Particulars	Page No.
	<b>Introduction</b>	
1	Assembly Constituency - (Vidhan Sabha) at a Glance   Features of Assembly as per Delimitation Commission of India (2008)	1-2
	<b>Location and Political Maps</b>	
2	Location Map   Boundaries of Assembly Constituency - (Vidhan Sabha in District   Boundaries of Assembly Constituency under Parliamentary Constituency - (Lok Sabha)   Village-wise Winner Parties- 2024, 2021, 2019, 2016, 2014, 2011 and 2009	3-10
	<b>Administrative Setup (2011)</b>	
3	District   Sub-district   Towns   Villages   Inhabited Villages   Uninhabited Villages   Village Panchayat   Intermediate Panchayat	11-13
	<b>Demographics (2011)</b>	
4	Population   Households   Rural/Urban Population   Villages by Population Size   Sex Ratio (Total & 0-6 Years)   Religious Population   Social Population   Literacy Rate	14-15
	<b>Electoral Features</b>	
5	Important Dates of Last Elections Held   Electors by Gender   Service Electors   Voters   Voters Turnout   Polling Stations & Average Number of Electors per Polling Station   Electors by Age Group   Present Elected Representatives	16-21
	<b>Historical Summary Election Results</b>	
6	Vote Share of Major Parties   Winning Margin (Number & Percentage   Polarity of Parties   Summary Result of Assembly Segment of Parliamentary Elections 2024, 2019, 2014, 2009, 2004 and 1999   Summary Result of Assembly Elections 2021, 2016, 2011, 2006, 2001, 1996, 1991, 1987, 1982, 1977, 1972, 1971, 1969, 1967, 1962 and 1957	22-46
	<b>Polling Station Level Election Results</b>	
7	Name and Number of Polling Station 2024, 2021, 2019, 2016, 2014, 2011 and 2009   Polling Station-wise Electors, Voters & Voters Turnout 2024, 2021, 2019, 2016, 2014, 2011 and 2009   Polling Station wise Elections Results 2024, 2021, 2019, 2016, 2014, 2011 and 2009	47-143
	<b>Share of Assembly Constituency</b>	
8	Share of Assembly Constituency - (Vidhan Sabha) in State, District and Parliamentary Constituency - (Lok Sabha)	144
	<b>Socio-Economic Amenities (2011)</b>	
9	Access to Administrative Units   Agricultural, Manufacturing and Industrial Commodities   Demographic Indicators   Education   Health & Manpower   Drinking Water Supply   Sanitation   Entertainment and Recreations Infrastructure   Power   Food Allocation Distribution and Marketing of Agriculture Commodities Infrastructure   Transport and Road Infrastructure   Communication   Banking and Financial Services   Land Use   Irrigation Source	146-159
10	<b>Abbreviation &amp; Sources</b>	160-161
11	<b>Disclaimer</b>	162

Location & Political Map



## Administrative Setup

### List of Village Panchayat & Intermediate Panchayat (Block) Name - 2011

Village Name	Village Panchayat Name	Intermediate Panchayat Name
Akshyanagar	Swami Bibekananda	Kakdwip
Bamanagar	Rishi Bankimchandra	Kakdwip
Bhubannagar	Rishi Bankimchandra	Kakdwip
Bishalakshmipur	Budhakhali	Namkhana
Budhakhali	Budhakhali	Namkhana
Chandipur	Bapuji	Kakdwip
Dakshin Kasiabad	Ramgopalpur	Kakdwip
Durganagar	Narayanpur	Namkhana
Ganesnagar	Narayanpur	Namkhana
Ganespur	Pratapadityanagar	Kakdwip
Gangadharpur	Ramgopalpur	Kakdwip
Gobindapur	Netaji	Kakdwip
Gobindarampur	Rishi Bankimchandra	Kakdwip
Gopalnagar	Rabindra	Kakdwip
Harendranagar	Ramgopalpur	Kakdwip
Hesamabad	Rabindra	Kakdwip
Iswaripur	Narayanpur	Namkhana
Kakdwip	Swami Bibekananda	Kakdwip
Kalinagar	Sri Sri Ramkrishna	Kakdwip
Kasiabad	Ramgopalpur	Kakdwip
Kasinagar	Srinagar	Kakdwip
Koaberia	Rabindra	Kakdwip
Lakshmipur	Madhusudanpur	Kakdwip
Madhusudanpur	Madhusudanpur	Kakdwip
Manmathapur	Rabindra	Kakdwip
Mrinalnagar	Rabindra	Kakdwip
Nadabhanga	Narayanpur	Namkhana
Narayanpur	Namkhana	Namkhana
Nebutala	Bapuji	Kakdwip

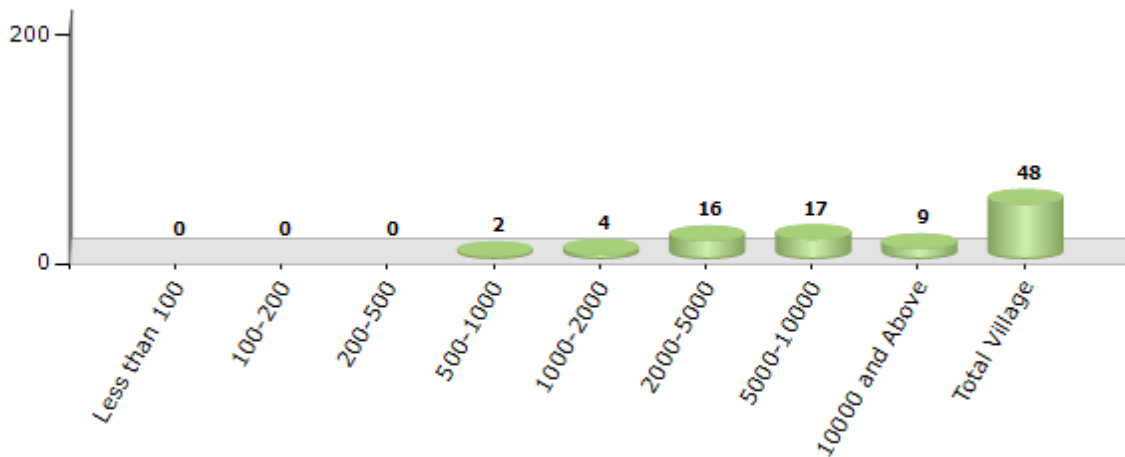
Contd....

## Demographics

### Number of Villages by Population Size - 2011

Less than 100	100-200	200-500	500-1000	1000-2000	2000-5000	5000-10000	10000 and Above	Total Village
0	0	0	2	4	16	17	9	48

Number of Villages by Population Size - 2011



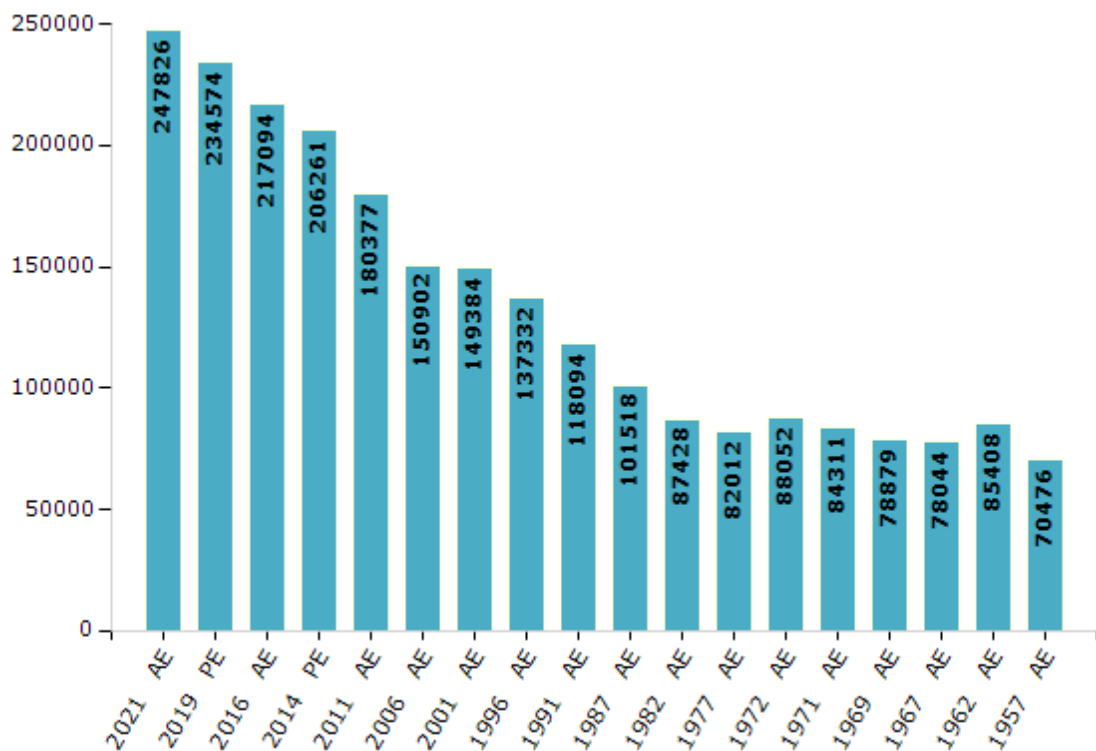


## Electoral Features

### Electors by Male & Female

Year	Male	Female	Others	Total	Year	Male	Female	Others	Total
2021 AE	127038	120784	4	247826	1991 AE	64929	53165	-	118094
2019 PE	120872	113697	5	234574	1987 AE	55853	45665	-	101518
2016 AE	112071	105019	4	217094	1982 AE	47186	40242	-	87428
2014 PE	106883	99374	4	206261	1977 AE	45107	36905	-	82012
2011 AE	94280	86097	0	180377	1972 AE	52832	35220	-	88052
2009 PE	-	-	-	-	1971 AE	50586	33725	-	84311
2006 AE	76852	74050	-	150902	1969 AE	47328	31551	-	78879
2004 PE	-	-	-	-	1967 AE	-	-	-	78044
2001 AE	74953	74431	-	149384	1962 AE	-	-	-	85408
1999 PE	-	-	-	-	1957 AE	-	-	-	70476
1996 AE	69514	67818	-	137332	1952 AE	-	-	-	-

Number of Electors



Note : AE : Assembly Election, PE : Assembly Segment of Parliamentary Election

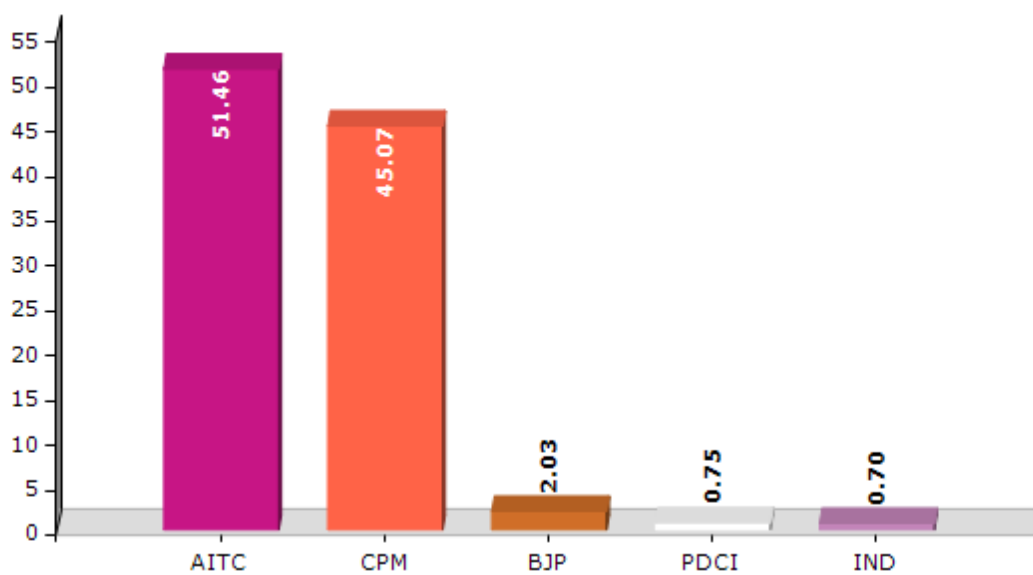


## Historical Summary Election Results

### Summary Result of Assembly Election - 2011

Candidate Name	Party	Votes	Votes %
Manturam Pakhira	AITC	84483	51.46
Milan Bhattacharyya	CPM	73980	45.07
Nirmal Kumar Das	BJP	3329	2.03
Md. Kazi Nasiruddin Baidya	PDCI	1225	0.75
Himanshu Sekhar Patra	IND	1142	0.7

Votes Percentage of Top Parties - 2011



## Polling Station Level Election Results

### Number and Name of Polling Stations (PS) (2016)

Number of Polling Stations	Name of Polling Stations	Number of Polling Stations	Name of Polling Stations
1	Ramtanunagar High Madrasa Room No - 1	22	Bazar Beria Thakurchak F.P.School
2	Ramtanunagar High Madrasa Room No - 2	23	Bazar Beria Thakur Chak Shikshasadan Highschool
3	Ramtanunagar F.P. School Room No - 1	24	Bairagi Para F.P.School
4	Ramtanunagar F.P. School Room No - 2	25	Sitarampur High School
5	Santosh Kumar F.P. School	26	Aaddir Mahal Srichaitanya Bidyapith F.P.School
6	Madhusudanpur Chaushattibari F.P. School Roomno - 1	27	Suryanagar Grampanchayet Office
7	Madhusudanpur Chaushattibari F.P. School Roomno - 2	28	Majhi Para F.P.School
8	Bishalakshmi Bidyamandir F.P. School Room No -1	29	Anandanagar F.P.School Room No - 1
9	Bishalakshmi Bidyamandir F.P. School Room No -2	30	Anandanagar F.P.School Room No - 2
10	Shibkalinagar F.P. School	31	Sarkarchak F.P.School Room No - 1
11	Majher Para F.P.School	32	Sarkarchak F.P.School Room No - 2
12	Madhusudanpur Lakshmipur F.P. School	33	Banerjee Mahal F.P.School
13	Shibkali Nagar Ishan Memorial High School	34	Srinagar F.P.School
14	Lakshmipur F.P. School	35	Kamal Para F.P.School
15	Banu Barer Chak Rasik Smriti F.P. School	36	Gobindapur F.P.School
16	Haran Smriti F.P.School	37	Shyamnagar F.P.School
17	Sater Gheri Sishu Siksha Kendra	38	Srirampur F.P. School
18	Uttar Chandranagar F.P.School	39	Madhabnagar Higher Secondary School Room No -1
19	Shambhuchandrapur F.P.School	40	Madhabnagar Higher Secondary School Room No -2
20	Thakurchak Shikshaniketan Junior Basic School	41	Raghunathpur F.P. School
21	Sitarampur Junior Basic School	42	Kshudiram Sishu Siksha Kendra

Contd....

**Polling Station Level Election Results**

**Polling Station-wise Votes Secured by Overall Top Five Parties in Kakdwip Assembly in Assembly Election (AE) under Mathurapur Parliamentary Constituency in West Bengal (2016)**

Number of Polling Station	Winner - Manturam Pakhira (AITC)	Runner-up - Rafik Uddin Molla (INC)	3rd - Koushik Das (BJP)	4th - Amiya Sasmal (SUCI)	5th - Parbati Bhunia (BSP)	NOTA	Other	Total Votes Secured
36	493	338	55	6	4	4	1	901
37	334	270	17	5	2	2	0	630
38	383	287	19	5	4	4	0	702
39	401	397	39	7	12	11	7	874
40	311	228	11	4	3	0	2	559
41	289	495	14	5	2	4	0	809
42	396	436	21	1	1	3	3	861
43	435	565	39	5	4	5	7	1060
44	288	321	14	8	2	2	1	636
45	320	328	16	4	6	6	2	682
46	420	258	32	8	1	1	3	723
47	282	144	24	5	3	5	3	466
48	466	354	20	4	4	4	3	855
49	356	97	14	2	3	1	0	473
50	677	124	18	2	5	4	1	831
51	663	295	43	8	5	9	5	1028
52	317	269	14	2	4	1	0	607
53	615	246	20	3	3	4	0	891
54	727	85	15	3	6	2	1	839
55	290	182	15	6	3	6	1	503
56	569	295	20	5	5	2	2	898
57	948	166	32	4	3	4	2	1159
58	448	443	17	6	1	3	2	920
59	468	144	24	3	10	4	1	654
60	528	364	35	7	5	6	4	949
61	617	460	13	9	2	0	2	1103
62	430	82	7	0	3	2	0	524
63	517	357	22	8	4	3	3	914
64	513	302	35	5	10	2	2	869
65	617	477	21	8	3	2	1	1129
66	707	288	24	3	2	2	1	1027
67	354	543	37	14	3	7	2	960
68	381	613	86	7	5	9	6	1107
69	319	328	75	9	5	5	3	744
70	468	389	24	6	5	6	4	902

Contd....

## Polling Station Level Election Results

### Winner, Runner-up and 3rd Party Position & Winning Margin According to Polling Stations in Kakdwip Assembly in Assembly Election (AE) under Mathurapur Parliamentary Constituency in West Bengal (2016)

Polling Station Number	Winner Party	Winner Votes (%)	Runner-up Party	Runner-up Votes (%)	Winning Margin Votes (%)	Third Party	Third Party Votes (%)	Other Votes (%)
75	AITC	427 (47.71)	INC	393 (43.91)	34 (3.8)	BJP	46 (5.14)	29 (3.24)
76	INC	511 (57.03)	AITC	349 (38.95)	162 (18.08)	BJP	15 (1.67)	21 (2.34)
77	AITC	474 (50.86)	INC	427 (45.82)	47 (5.04)	BJP	16 (1.72)	15 (1.61)
78	AITC	489 (58.77)	INC	311 (37.38)	178 (21.39)	BJP	15 (1.8)	17 (2.04)
79	AITC	455 (55.02)	INC	297 (35.91)	158 (19.11)	BJP	46 (5.56)	29 (3.51)
80	AITC	391 (58.1)	INC	212 (31.5)	179 (26.6)	BJP	55 (8.17)	15 (2.23)
81	AITC	362 (49.39)	INC	316 (43.11)	46 (6.28)	BJP	38 (5.18)	17 (2.32)
82	AITC	489 (52.86)	INC	373 (40.32)	116 (12.54)	BJP	43 (4.65)	20 (2.16)
83	AITC	473 (47.3)	INC	444 (44.4)	29 (2.9)	BJP	59 (5.9)	24 (2.4)
84	AITC	294 (48.51)	INC	258 (42.57)	36 (5.94)	BJP	36 (5.94)	18 (2.97)
85	AITC	317 (58.06)	INC	195 (35.71)	122 (22.35)	BJP	21 (3.85)	13 (2.38)
86	AITC	358 (62.59)	INC	181 (31.64)	177 (30.95)	BJP	24 (4.2)	9 (1.57)
87	AITC	531 (69.05)	INC	199 (25.88)	332 (43.17)	BJP	25 (3.25)	14 (1.82)
88	AITC	332 (65.48)	INC	150 (29.59)	182 (35.89)	BJP	18 (3.55)	7 (1.38)
89	AITC	284 (53.58)	INC	196 (36.98)	88 (16.6)	BJP	33 (6.23)	17 (3.21)
90	AITC	341 (57.02)	INC	212 (35.45)	129 (21.57)	BJP	40 (6.69)	5 (0.84)
91	INC	580 (52.16)	AITC	446 (40.11)	134 (12.05)	BJP	56 (5.04)	30 (2.7)
92	AITC	243 (46.55)	INC	222 (42.53)	21 (4.02)	BJP	50 (9.58)	7 (1.34)
93	AITC	362 (57.1)	INC	202 (31.86)	160 (25.24)	BJP	48 (7.57)	22 (3.47)
94	AITC	592 (46.72)	INC	590 (46.57)	2 (0.15)	BJP	42 (3.31)	43 (3.39)
95	INC	245 (48.51)	AITC	236 (46.73)	9 (1.78)	BJP	16 (3.17)	8 (1.58)
96	AITC	426 (56.05)	INC	292 (38.42)	134 (17.63)	BJP	30 (3.95)	12 (1.58)
97	AITC	416 (54.74)	INC	313 (41.18)	103 (13.56)	BJP	15 (1.97)	16 (2.11)
98	AITC	661 (56.26)	INC	466 (39.66)	195 (16.6)	BJP	28 (2.38)	20 (1.7)
99	AITC	712 (61.06)	INC	363 (31.13)	349 (29.93)	BJP	63 (5.4)	28 (2.4)
100	AITC	286 (57.2)	INC	192 (38.4)	94 (18.8)	BJP	12 (2.4)	10 (2)
101	AITC	402 (62.13)	INC	185 (28.59)	217 (33.54)	BJP	37 (5.72)	23 (3.55)
102	AITC	336 (61.2)	INC	188 (34.24)	148 (26.96)	BJP	13 (2.37)	12 (2.19)
103	AITC	445 (61.29)	INC	228 (31.4)	217 (29.89)	BJP	33 (4.55)	20 (2.75)
104	INC	343 (47.64)	AITC	337 (46.81)	6 (0.83)	BJP	25 (3.47)	15 (2.08)
105	AITC	497 (53.27)	INC	375 (40.19)	122 (13.08)	BJP	37 (3.97)	24 (2.57)
106	INC	539 (51.43)	AITC	460 (43.89)	79 (7.54)	BJP	35 (3.34)	14 (1.34)
107	AITC	389 (55.26)	INC	272 (38.64)	117 (16.62)	BJP	23 (3.27)	20 (2.84)
108	INC	336 (56.38)	AITC	244 (40.94)	92 (15.44)	BJP	6 (1.01)	10 (1.68)
109	INC	473 (47.06)	AITC	452 (44.98)	21 (2.08)	BJP	68 (6.77)	12 (1.19)
110	INC	545 (47.39)	AITC	512 (44.52)	33 (2.87)	BJP	65 (5.65)	28 (2.43)
111	AITC	564 (51.27)	INC	450 (40.91)	114 (10.36)	BJP	66 (6)	20 (1.82)

Contd....

## Socio-Economic Amenities - Rural

### Access to Education Facilities

Particulars	Number of Villages (% of Population)				
	Available	Not Available	If Not Available (Distance of Nearest Facility)		
			A	B	C
Govt. Primary School	48 (100)	0 (0)	0 (0)	0 (0)	0 (0)
Private Primary School	4 (9)	44 (91)	0 (0)	0 (0)	0 (0)
Govt. Middle School	41 (96)	7 (4)	1 (1)	0 (0)	0 (0)
Private Middle School	1 (2)	47 (98)	0 (0)	0 (0)	0 (0)
Govt. Secondary School	34 (88)	14 (12)	2 (2)	4 (3)	0 (0)
Private Secondary School	0 (0)	48 (100)	0 (0)	0 (0)	0 (0)
Govt. Senior Secondary School	22 (72)	26 (28)	5 (6)	5 (3)	1 (1)
Private Senior Secondary School	0 (0)	48 (100)	0 (0)	0 (0)	0 (0)
Govt. Arts and Science Degree College	1 (10)	47 (90)	2 (12)	5 (11)	26 (35)
Private Arts and Science Degree College	0 (0)	48 (100)	0 (0)	0 (0)	1 (4)
Govt. Engineering College	0 (0)	48 (100)	0 (0)	0 (0)	18 (36)
Private Engineering College	0 (0)	48 (100)	0 (0)	0 (0)	4 (8)
Govt. Medicine College	0 (0)	48 (100)	0 (0)	0 (0)	21 (34)
Private Medicine College	0 (0)	48 (100)	0 (0)	0 (0)	0 (0)
Govt. Management Institute	0 (0)	48 (100)	0 (0)	0 (0)	15 (21)
Private Management Institute	0 (0)	48 (100)	0 (0)	0 (0)	2 (4)
Govt. Polytechnic	0 (0)	48 (100)	0 (0)	0 (0)	13 (21)
Private Polytechnic	0 (0)	48 (100)	0 (0)	0 (0)	0 (0)
Govt. Vocational Training School/ITI	10 (35)	38 (65)	2 (5)	2 (2)	12 (16)
Private Vocational Training School/ITI	1 (6)	47 (94)	0 (0)	0 (0)	0 (0)
Govt. Non Formal Training Centre	4 (19)	44 (81)	0 (0)	1 (0)	18 (23)
Private Non Formal Training Centre	2 (6)	46 (94)	0 (0)	0 (0)	0 (0)
Govt. School For Disabled	0 (0)	48 (100)	3 (8)	0 (0)	11 (18)
Private School For Disabled	0 (0)	48 (100)	0 (0)	0 (0)	0 (0)
Government Others	1 (1)	47 (99)	0 (0)	0 (0)	0 (0)
Private Others	0 (0)	48 (100)	0 (0)	0 (0)	0 (0)

Note : Distance A : Less than 5 km; B : Between 5-10 km; C : 10+ km.; Source : Data Analysis is based on 2011 Census.

## DISCLAIMER

The Terms of Use and Disclaimer of Datanet India Private Limited (hereinafter referred to as "Datanet") for use of this analysis report of **Kakdwip Assembly Constituency (Kakdwip Vidhan Sabha) :-**

1. **Assembly Factbook™** is a Registered Trade Mark owned by Datanet.
2. All the maps are sketched and graphical representation only and have not been drawn to the scale and also not to represent the actual geographical area or boundary of the unit.
3. The data for the aforesaid analysis is based on authentic sources and has been culled from the various publications of Census, CSO and NSSO for district and block level data, various central and state government departments, Central & State Elections Commissions and the concerned Returning Officers' releases, Electoral Rolls, Election results and allied publications, internal assessment, surveys, estimates and analysis. Therefore, certain adjustment of data at micro level may have been done to arrive closer to the macro data.
4. Data have been provided on an "As Is" and "As AVAILABLE" basis
5. The colours shown in the maps or diagram and charts of a particular party, alliance or AC are indicative and do not represent them.
6. This publication which includes maps, sheets, graphs and data would be the property under copyright of Datanet only. The user may use these for its internal study, analysis and research purposes. It's public display, re-selling or any commercial uses by the user are not allowed.
7. Datanet has taken due care and caution in compilation and processing of data and allied information, but does not guarantee the accuracy, adequacy or completeness of any information/analysis and will be not responsible for any errors or omissions or for the results obtained from the use of such information/analysis.
8. All the contents for the publication have been culled from various authentic sources and Datanet reasonably believes such sources to be reliable, but does not make any representations, express or implied as to the accuracy or fitness of use of such information. The information or contents of the information/analysis do not constitute advice and should not be relied upon in making (or refraining from making) any decision. Any reliance placed upon the information provided by Datanet is the sole responsibility and strictly at the user's risk.
9. In no event will Datanet be liable for any damages (including, without limitation, damages for loss of business projects, or loss of profits) arising in contract, tort or otherwise from the use of or inability to use any of its contents, or from any action taken (or refrained from being taken) as a result of using the analysis or any of its contents. Datanet its directors, owners, editors, officials, employees, distributor and agents or any associate will not be liable for any errors in the information contained or any consequences arising from the use of the contents of the provided information/analysis.
10. If any provision of these terms and conditions is held invalid or illegal or unenforceable for any reason by any court of competent jurisdiction, such provision shall be severed and the remainder of provisions of the terms and conditions shall continue in full force and effect as if the Term of Use had been executed with the invalid, illegal or unenforceable provision eliminated.
11. If there are any discrepancies in the information provided, please bring it to attention of Datanet for suitable rectification measures.

**Buy Online This Complete Book At  
Datanet India eBooks Store**

[www.indiastatpublications.com](http://www.indiastatpublications.com)

or go directly at

[http://www.indiastatpublications.com/  
Assembly\\_factbook/West\\_Bengal/Mathurapur/ Kakdwip](http://www.indiastatpublications.com/Assembly_factbook/West_Bengal/Mathurapur/Kakdwip)



 **india**stat**elections**

