



West Bengal

Assembly Factbook™

Kulpi Assembly Constituency



Key Electoral Data of Kulpi
Assembly Constituency (Vidhan Sabha)

West Bengal
Assembly FactbookTM
Kulpi Assembly Constituency



Kulpi Vidhan Sabha

Editor & Director

Dr. R.K. Thukral

Research Editor

Dr. Shafeeq Rahman

Compiled, Researched and Published by Datanet India Pvt. Ltd.

D-100, 1st Floor,

Okhla Industrial Area, Phase-I,
New Delhi- 110020.

Ph.: 91-11- 43580781-84

Email : support@indiastatpublications.com

Website : www.indiastatelections.com

Online Book Store :

www.indiastatpublications.com

Report No. : AFB/WB-133-0123

ISBN : 978-93-5293-716-5

First Edition : January, 2018

Sixth Updated Edition : January, 2023

Price : Rs. 11500/-

US\$ 310

© Datanet India Pvt. Ltd.

All rights reserved. No part of this book may be reproduced, stored in a retrieval system or transmitted in any form or by any means, mechanical photocopying, photographing, scanning, recording or otherwise without the prior written permission of the publisher. Please refer to Disclaimer at page no. 163 for the use of this publication.

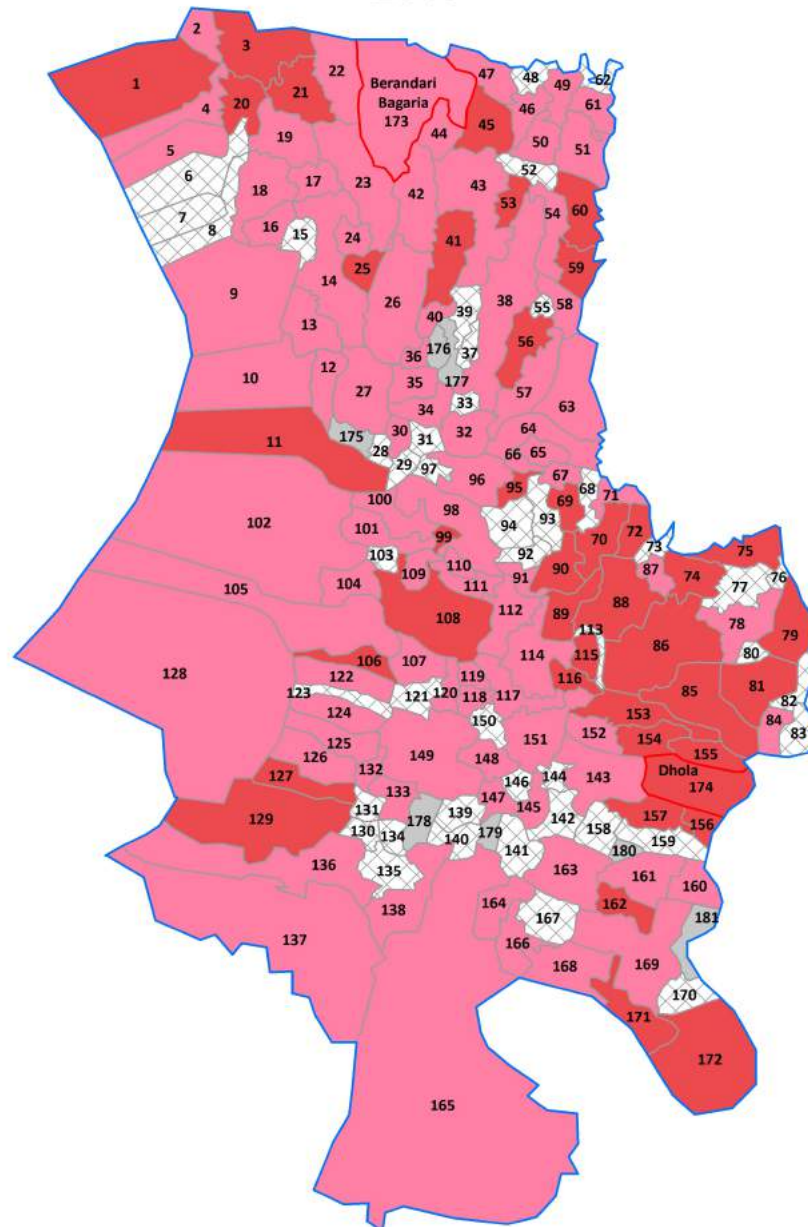
Printed in India

Contents

No.	Particulars	Page No.
	Introduction	
1	Assembly Constituency - (Vidhan Sabha) at a Glance Features of Assembly as per Delimitation Commission of India (2008)	1-2
	Location and Political Maps	
2	Location Map Boundaries of Assembly Constituency - (Vidhan Sabha) in District Boundaries of Assembly Constituency under Parliamentary Constituency - (Lok Sabha) Town & Village-wise Winner Parties- 2021, 2019, 2016, 2014, 2011 and 2009	3-10
	Administrative Setup (2011)	
3	District Sub-district Towns Villages Inhabited Villages Uninhabited Villages Village Panchayat Intermediate Panchayat	11-20
	Demographics (2011)	
4	Population Households Rural/Urban Population Towns and Villages by Population Size Sex Ratio (Total & 0-6 Years) Religious Population Social Population Literacy Rate	21-22
	Electoral Features	
5	Important Dates of Last Elections Held Electors by Gender Service Electors Voters Voters Turnout Polling Stations & Average Number of Electors per Polling Station Electors by Age Group Present Elected Representatives	23-28
	Historical Summary Election Results	
6	Vote Share of Major Parties Winning Margin (Number & Percentage) Polarity of Parties Summary Result of Assembly Segment of Parliamentary Elections 2019, 2014, 2009, 2004 and 1999 Summary Result of Assembly Elections 2021, 2016, 2011, 2006, 2001, 1996, 1991, 1987, 1982, 1977, 1972, 1971, 1969, 1967, 1962, 1957 and 1952	29-54
	Polling Station Level Election Results	
7	Name and Number of Polling Station 2021, 2019, 2016, 2014, 2011 and 2009 Polling Station-wise Electors, Voters & Voters Turnout 2021, 2019, 2016, 2014, 2011 and 2009 Polling Station wise Elections Results 2021, 2019, 2016, 2014, 2011 and 2009	55-144
	Share of Assembly Constituency	
8	Share of Assembly Constituency - (Vidhan Sabha) in State, District and Parliamentary Constituency - (Lok Sabha)	145
	Socio-Economic Amenities (2011)	
9	Access to Administrative Units Agricultural, Manufacturing and Industrial Commodities Demographic Indicators Education Health & Manpower Drinking Water Supply Sanitation Entertainment and Recreations Infrastructure Power Food Allocation Distribution and Marketing of Agriculture Commodities Infrastructure Transport and Road Infrastructure Communication Banking and Financial Services Land Use Irrigation Source	147-160
10	Abbreviation & Sources	161-162
11	Disclaimer	163

Location & Political Map

Town & Village-wise Winner Parties in Kulpi Assembly
Constituency under State Assembly Election (AE) (No. 133)
2016



AITC CPM UV UN
(1T+88V) (1T+40V) (44V) (7V)

Total AC Town (T) Village (V)
2T 171V

UV : Unspecified Village
UN : Uninhabited Village

Administrative Setup

List of Village Panchayat & Intermediate Panchayat (Block) Name - 2011

Village Name	Village Panchayat Name	Intermediate Panchayat Name
Alipara	Ramkrishnapur	Kulpi
Ampol	Kamarchak	Kulpi
Andinagar	Karanjali	Kulpi
Anduldaha Gopalpur	Karanjali	Kulpi
Anoarpur	Iswaripur	Kulpi
Arunbaria	Karanjali	Kulpi
Arunnagar	Belpukur	Kulpi
Ashapur	Iswaripur	Kulpi
Atbazar	Ramnagar-Gazipur	Kulpi
Atjungri	Karanjali	Kulpi
Atmanoharpur	Iswaripur	Kulpi
Bahadir Chak	Ramnagar-Gazipur	Kulpi
Balarampur	Ramkishore	Kulpi
Bamanpara	Karanjali	Kulpi
Banainadi	Chandipur	Kulpi
Bangaon Tripurapur	Iswaripur	Kulpi
Bansberia	Gajipur	Kulpi
Bara Ramjibanpur	Gajipur	Kulpi
Barbaria	Ramkishore	Kulpi
Basudebpur	Kamarchak	Kulpi
Bazar	Ramnagar-Gazipur	Kulpi
Belpukuria	Belpukur	Kulpi
Beluni	Dhola	Kulpi
Bhairabitala	Keoratala	Kulpi
Bhairabnagar	Keoratala	Kulpi
Bijoyrampur	Kamarchak	Kulpi
Bishnurampur	Ramkishore	Kulpi
Bular Chak	Ramnagar-Gazipur	Kulpi
Chak Baidya	Iswaripur	Kulpi

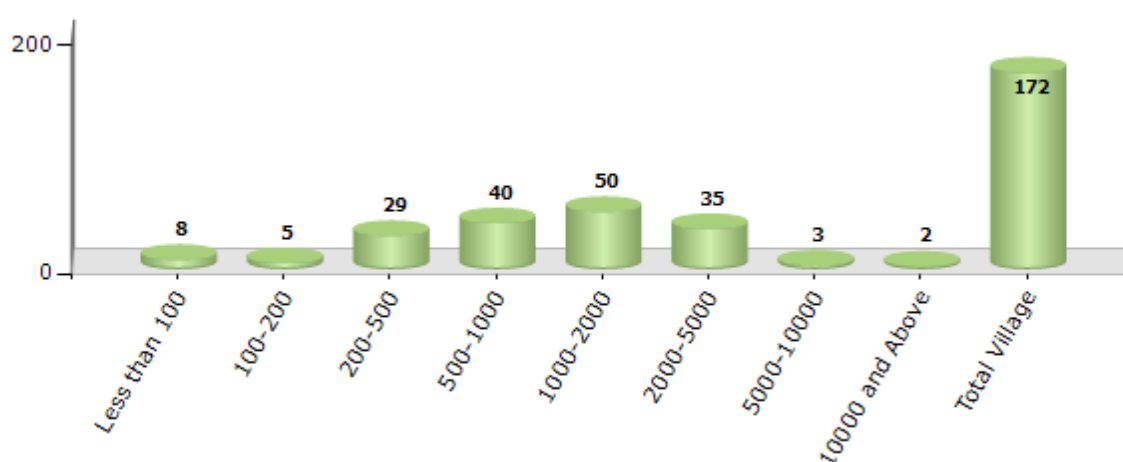
Contd....

Demographics

Number of Villages by Population Size - 2011

Less than 100	100-200	200-500	500-1000	1000-2000	2000-5000	5000-10000	10000 and Above	Total Village
8	5	29	40	50	35	3	2	172

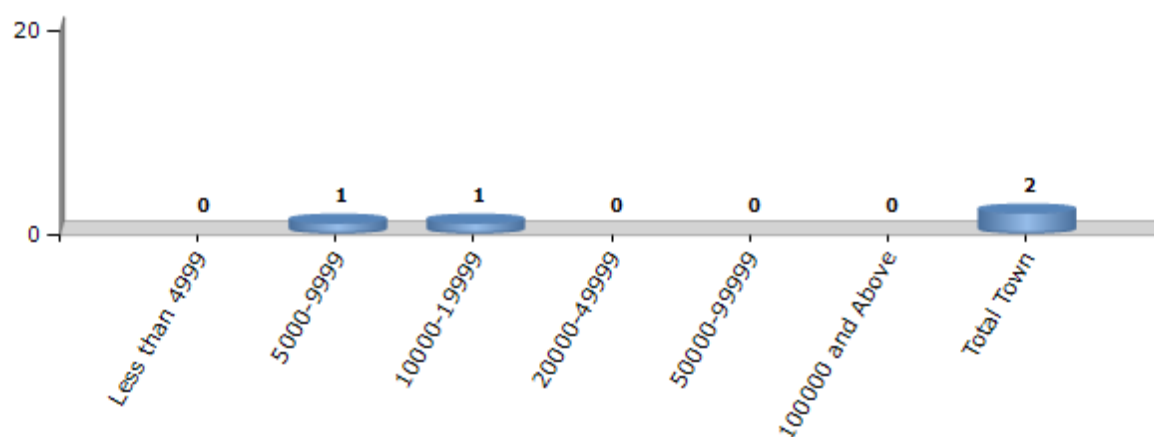
Number of Villages by Population Size - 2011



Number of Towns by Population Size - 2011

Less than 4999	5000-9999	10000-19999	20000-49999	50000-99999	100000 and Above	Total Town
0	1	1	0	0	0	2

Number of Towns by Population Size - 2011



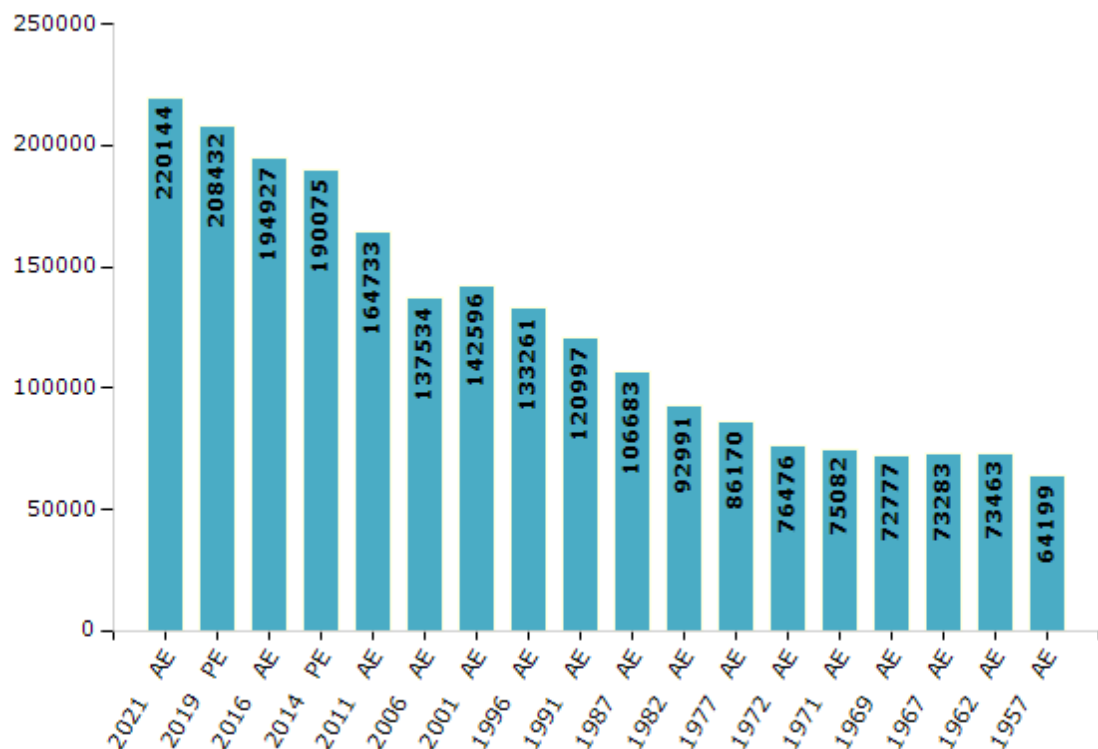
Electoral Features

Electors by Male & Female

Year	Male	Female	Others	Total
2021 AE	112034	108108	2	220144
2019 PE	106845	101586	1	208432
2016 AE	100876	94050	1	194927
2014 PE	98026	92047	2	190075
2011 AE	85661	79072	0	164733
2009 PE	-	-	-	-
2006 AE	70583	66951	-	137534
2004 PE	-	-	-	-
2001 AE	71711	70885	-	142596
1999 PE	-	-	-	-
1996 AE	68684	64577	-	133261

Year	Male	Female	Others	Total
1991 AE	66551	54446	-	120997
1987 AE	58674	48009	-	106683
1982 AE	47446	45545	-	92991
1977 AE	51680	34490	-	86170
1972 AE	45886	30590	-	76476
1971 AE	45050	30032	-	75082
1969 AE	43667	29110	-	72777
1967 AE	-	-	-	73283
1962 AE	-	-	-	73463
1957 AE	-	-	-	64199
1952 AE	-	-	-	-

Number of Electors



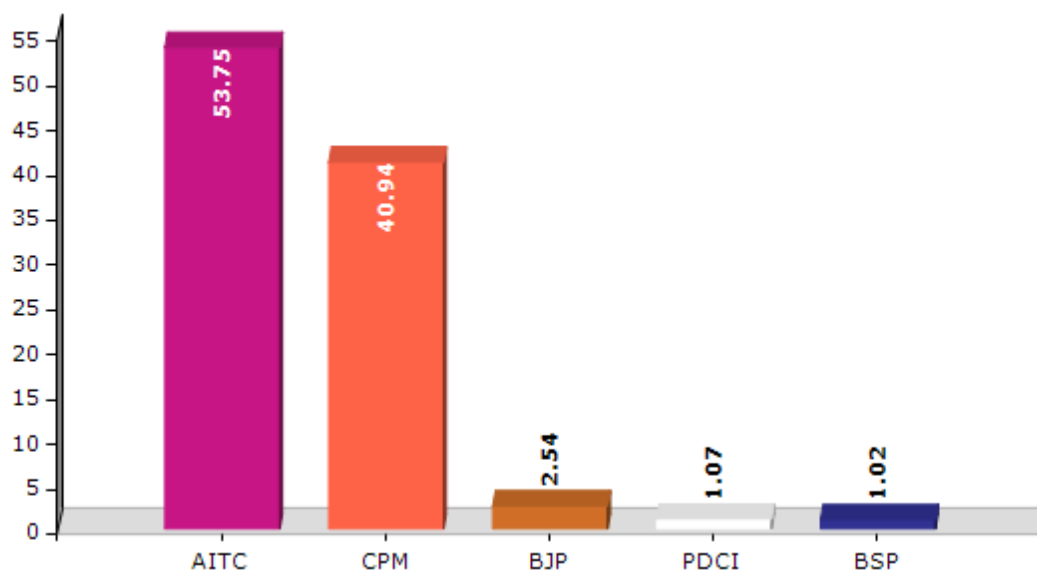
Note : AE : Assembly Election, PE : Assembly Segment of Parliamentary Election

Historical Summary Election Results

Summary Result of Assembly Election - 2011

Candidate Name	Party	Votes	Votes %
Jogoranjana Halder	AITC	76693	53.75
Sakuntala Paik	CPM	58414	40.94
Swapan Halder	BJP	3624	2.54
Syed Sadrul Anam	PDCI	1523	1.07
Dr. Arup Kumar Halder	BSP	1451	1.02
Bidhan Naskar	IND	978	0.69

Votes Percentage of Top Parties - 2011



Polling Station Level Election Results

Number and Name of Polling Stations (PS) (2016)

Number of Polling Stations

Name of Polling Stations

1 Barberia High School

2 Barberia Jr. Basic School

3 Deria Jamberia F.P. School

4 Deria Jr Basic School

5 Deria High School, R1

6 Purba Barberia F.P.School

7 Hanra Jele Para F.P.School

8 Bishnurampur Hanra F.P.School

9 Deria High School, R2

10 Ramkrishnapur F.P School

11 Mukundapur F.P.School

12 Ramchak Harinarayanpur F.P.School

13 Ramkishorepur Radhanagar High School

14 Katra Manoharpur F.P.School, R1

15 Katra Manoharpur F.P.School, R2

16 Radhanagar Dakshin Para F.P.School

17 Raytala Jr Basic School

18 Dakshin Raytala I.C.D.S. Centre

19 Kalitala F.P. School, R1

20 Kalitala F.P. School, R2

21 Monoharpur F.P.School

Number of Polling Stations

Name of Polling Stations

22 Uttar Barandari F.P.School

23 Haliyagachi F.P.School, R1

24 Haliyagachi F.P.School, R2

25 Bagaria Kalika Adarsha Bidyamandir F.P.School

26 Bagaria Kalika Adarsha Bidyamandir High School, R1

27 Bagaria Kalika Adarsha Bidyamandir High School, R2

28 Kunde S.S.K

29 Jamberia F.P.School

30 Sarbadhikari F.P.School, Jamberia

31 Barandari F.P.School

32 Dakshin Barandari Uttar Para S.S.K

33 Rajarampur F.P.School

34 Rajarampur F.P.School, Room No 2

35 Bakchar F.P.School

36 Keshab Nagar F.P.School

37 Raghunathpur F.P.School, R1

38 Raghunathpur F.P.School, R2

39 Uttar Bagabanpur F.P.School

40 Khanpur F.P.School

41 Kachuberia F.P.School

42 Kachuberia Jr.High School

Contd....

Polling Station Level Election Results

Polling Station-wise Votes Secured by Overall Top Five Parties in Kulpi Assembly in Assembly Election (AE) under Mathurapur Parliamentary Constituency in West Bengal (2016)

Number of Polling Station	Winner - Jogaranjan Halder (AITC)	Runner-up - Rejaul Haque Khan (CPM)	3rd - Nabendu Sundar Naskar (BJP)	4th - Dr. Arup Kumar Halder (BSP)	5th - Ranajit Singha (SUCI)	NOTA	Other	Total Votes Secured
36	473	258	95	8	4	7	2	847
37	493	335	20	12	9	3	4	876
38	239	254	5	7	1	1	0	507
39	569	335	7	0	3	3	2	919
40	346	409	7	4	4	3	1	774
41	481	511	4	5	9	4	1	1015
42	596	439	20	5	4	2	3	1069
43	340	293	53	11	7	11	2	717
44	608	354	27	10	6	2	8	1015
45	312	339	90	2	3	4	0	750
46	346	316	24	8	0	0	0	694
47	328	327	23	5	5	6	6	700
48	141	201	32	2	1	1	1	379
49	488	297	32	9	4	7	8	845
50	331	366	25	9	9	7	4	751
51	298	294	47	12	6	2	1	660
52	468	326	94	11	9	3	2	913
53	306	89	16	5	3	4	1	424
54	545	345	75	6	4	9	4	988
55	469	317	35	8	5	3	2	839
56	389	432	97	4	2	8	2	934
57	268	163	87	3	1	4	0	526
58	297	335	89	3	1	1	3	729
59	229	72	20	1	1	4	2	329
60	419	192	90	4	5	7	2	719
61	336	221	60	6	5	6	2	636
62	260	203	52	3	3	7	0	528
63	396	346	117	3	5	5	4	876
64	342	215	131	3	8	10	2	711
65	526	360	10	4	3	4	3	910
66	374	468	10	2	2	9	3	868
67	163	199	8	5	2	6	1	384
68	446	285	54	10	7	6	1	809
69	161	170	18	0	3	4	0	356
70	589	549	14	9	7	4	1	1173

Contd....

Polling Station Level Election Results

Winner, Runner-up and 3rd Party Position & Winning Margin According to Polling Stations in Kulpi Assembly in Assembly Election (AE) under Mathurapur Parliamentary Constituency in West Bengal (2016)

Polling Station Number	Winner Party	Winner Votes (%)	Runner-up Party	Runner-up Votes (%)	Winning Margin Votes (%)	Third Party	Third Party Votes (%)	Other Votes (%)
75	AITC	331 (50.69)	CPM	292 (44.72)	39 (5.97)	BJP	19 (2.91)	11 (1.68)
76	CPM	545 (64.57)	AITC	254 (30.09)	291 (34.48)	BJP	19 (2.25)	26 (3.08)
77	CPM	510 (72.24)	AITC	151 (21.39)	359 (50.85)	BJP	30 (4.25)	15 (2.12)
78	CPM	547 (54.48)	AITC	360 (35.86)	187 (18.62)	BJP	77 (7.67)	20 (1.99)
79	CPM	162 (48.65)	AITC	145 (43.54)	17 (5.11)	BJP	16 (4.8)	10 (3)
80	CPM	545 (61.24)	AITC	331 (37.19)	214 (24.05)	BJP	7 (0.79)	7 (0.79)
81	CPM	531 (66.88)	AITC	237 (29.85)	294 (37.03)	BSP	7 (0.88)	19 (2.39)
82	CPM	259 (65.08)	AITC	127 (31.91)	132 (33.17)	BSP	6 (1.51)	6 (1.51)
83	CPM	492 (53.59)	AITC	388 (42.27)	104 (11.32)	BSP	13 (1.42)	25 (2.72)
84	AITC	251 (49.22)	CPM	228 (44.71)	23 (4.51)	BJP	20 (3.92)	11 (2.16)
85	CPM	350 (54.6)	AITC	249 (38.85)	101 (15.75)	BJP	28 (4.37)	14 (2.18)
86	AITC	466 (50.82)	CPM	409 (44.6)	57 (6.22)	BJP	28 (3.05)	14 (1.53)
87	CPM	471 (63.05)	AITC	252 (33.73)	219 (29.32)	BJP	10 (1.34)	14 (1.87)
88	CPM	374 (49.54)	AITC	361 (47.81)	13 (1.73)	BJP	6 (0.79)	14 (1.85)
89	AITC	527 (48.8)	CPM	518 (47.96)	9 (0.84)	BJP	14 (1.3)	21 (1.94)
90	AITC	386 (54.37)	CPM	236 (33.24)	150 (21.13)	BJP	74 (10.42)	14 (1.97)
91	AITC	282 (55.08)	CPM	202 (39.45)	80 (15.63)	BJP	16 (3.13)	12 (2.34)
92	AITC	375 (49.73)	CPM	320 (42.44)	55 (7.29)	BJP	41 (5.44)	18 (2.39)
93	AITC	602 (60.02)	CPM	344 (34.3)	258 (25.72)	BJP	32 (3.19)	25 (2.49)
94	AITC	489 (53.04)	CPM	382 (41.43)	107 (11.61)	BJP	31 (3.36)	20 (2.17)
95	AITC	493 (66.71)	CPM	213 (28.82)	280 (37.89)	BJP	17 (2.3)	16 (2.17)
96	AITC	323 (58.73)	CPM	187 (34)	136 (24.73)	BJP	28 (5.09)	12 (2.18)
97	CPM	353 (53.89)	AITC	269 (41.07)	84 (12.82)	BJP	22 (3.36)	11 (1.68)
98	CPM	497 (51.18)	AITC	385 (39.65)	112 (11.53)	BJP	63 (6.49)	26 (2.68)
99	AITC	352 (47.63)	CPM	321 (43.44)	31 (4.19)	BJP	46 (6.22)	20 (2.71)
100	CPM	508 (54.51)	AITC	401 (43.03)	107 (11.48)	BJP	9 (0.97)	14 (1.5)
101	CPM	237 (50.97)	AITC	212 (45.59)	25 (5.38)	BJP	9 (1.94)	7 (1.51)
102	AITC	516 (61.36)	CPM	256 (30.44)	260 (30.92)	BJP	43 (5.11)	26 (3.09)
103	AITC	656 (64.57)	CPM	335 (32.97)	321 (31.6)	BJP	9 (0.89)	16 (1.57)
104	AITC	435 (67.13)	CPM	188 (29.01)	247 (38.12)	BJP	10 (1.54)	15 (2.31)
105	AITC	402 (47.35)	CPM	373 (43.93)	29 (3.42)	BJP	44 (5.18)	30 (3.53)
106	AITC	500 (52.14)	CPM	395 (41.19)	105 (10.95)	BJP	41 (4.28)	23 (2.4)
107	AITC	601 (61.64)	CPM	299 (30.67)	302 (30.97)	BJP	39 (4)	36 (3.69)
108	AITC	467 (54.68)	CPM	320 (37.47)	147 (17.21)	BJP	48 (5.62)	19 (2.22)
109	AITC	397 (50.06)	CPM	365 (46.03)	32 (4.03)	BJP	24 (3.03)	7 (0.88)
110	AITC	271 (47.38)	CPM	233 (40.73)	38 (6.65)	BJP	54 (9.44)	14 (2.45)
111	CPM	413 (51.75)	AITC	261 (32.71)	152 (19.04)	BJP	95 (11.9)	29 (3.63)

Contd....

Socio-Economic Amenities - Rural

Access to Education Facilities

Particulars	Number of Villages (% of Population)				
	Available	Not Available	If Not Available (Distance of Nearest Facility)		
			A	B	C
Govt. Primary School	148 (96)	24 (4)	0 (0)	0 (0)	0 (0)
Private Primary School	20 (13)	152 (87)	0 (0)	0 (0)	0 (0)
Govt. Middle School	35 (41)	137 (59)	96 (38)	8 (4)	1 (1)
Private Middle School	5 (4)	167 (96)	4 (2)	1 (1)	1 (1)
Govt. Secondary School	24 (32)	148 (68)	101 (42)	17 (10)	1 (1)
Private Secondary School	4 (3)	168 (97)	2 (1)	1 (0)	1 (1)
Govt. Senior Secondary School	15 (26)	157 (74)	96 (42)	19 (10)	11 (5)
Private Senior Secondary School	2 (1)	170 (99)	2 (1)	0 (0)	1 (1)
Govt. Arts and Science Degree College	0 (0)	172 (100)	18 (7)	25 (12)	97 (59)
Private Arts and Science Degree College	0 (0)	172 (100)	0 (0)	0 (0)	1 (1)
Govt. Engineering College	3 (2)	169 (98)	3 (1)	13 (8)	96 (57)
Private Engineering College	2 (1)	170 (99)	1 (1)	0 (0)	5 (3)
Govt. Medicine College	2 (1)	170 (99)	2 (0)	1 (1)	107 (65)
Private Medicine College	1 (0)	171 (100)	0 (0)	0 (0)	6 (3)
Govt. Management Institute	0 (0)	172 (100)	0 (0)	0 (0)	103 (58)
Private Management Institute	0 (0)	172 (100)	0 (0)	0 (0)	8 (5)
Govt. Polytechnic	1 (1)	171 (99)	3 (2)	1 (0)	95 (42)
Private Polytechnic	0 (0)	172 (100)	0 (0)	0 (0)	10 (15)
Govt. Vocational Training School/ITI	2 (5)	170 (95)	8 (3)	7 (5)	77 (39)
Private Vocational Training School/ITI	2 (5)	170 (95)	0 (0)	2 (1)	17 (12)
Govt. Non Formal Training Centre	1 (1)	171 (99)	5 (2)	18 (13)	50 (23)
Private Non Formal Training Centre	0 (0)	172 (100)	2 (0)	4 (2)	15 (9)
Govt. School For Disabled	0 (0)	172 (100)	1 (0)	4 (1)	61 (34)
Private School For Disabled	0 (0)	172 (100)	1 (0)	0 (0)	1 (0)
Government Others	2 (1)	170 (99)	0 (0)	0 (0)	0 (0)
Private Others	0 (0)	172 (100)	0 (0)	0 (0)	0 (0)

Note : Distance A : Less than 5 km; B : Between 5-10 km; C : 10+ km.; Source : Data Analysis is based on 2011 Census.

DISCLAIMER

The Terms of Use and Disclaimer of Datanet India Private Limited (hereinafter referred to as "Datanet") for use of this analysis report of **Kulpi Assembly Constituency (Kulpi Vidhan Sabha)** :-

1. **Assembly Factbook™** is a Registered Trade Mark owned by Datanet.
2. All the maps are sketched and graphical representation only and have not been drawn to the scale and also not to represent the actual geographical area or boundary of the unit.
3. The data for the aforesaid analysis is based on authentic sources and has been culled from the various publications of Census, CSO and NSSO for district and block level data, various central and state government departments, Central & State Elections Commissions and the concerned Returning Officers' releases, Electoral Rolls, Election results and allied publications, internal assessment, surveys, estimates and analysis. Therefore, certain adjustment of data at micro level may have been done to arrive closer to the macro data.
4. Data have been provided on an "As Is" and "As AVAILABLE" basis
5. The colours shown in the maps or diagram and charts of a particular party, alliance or AC are indicative and do not represent them.
6. This publication which includes maps, sheets, graphs and data would be the property under copyright of Datanet only. The user may use these for its internal study, analysis and research purposes. It's public display, re-selling or any commercial uses by the user are not allowed.
7. Datanet has taken due care and caution in compilation and processing of data and allied information, but does not guarantee the accuracy, adequacy or completeness of any information/analysis and will be not responsible for any errors or omissions or for the results obtained from the use of such information/analysis.
8. All the contents for the publication have been culled from various authentic sources and Datanet reasonably believes such sources to be reliable, but does not make any representations, express or implied as to the accuracy or fitness of use of such information. The information or contents of the information/analysis do not constitute advice and should not be relied upon in making (or refraining from making) any decision. Any reliance placed upon the information provided by Datanet is the sole responsibility and strictly at the user's risk.
9. In no event will Datanet be liable for any damages (including, without limitation, damages for loss of business projects, or loss of profits) arising in contract, tort or otherwise from the use of or inability to use any of its contents, or from any action taken (or refrained from being taken) as a result of using the analysis or any of its contents. Datanet its directors, owners, editors, officials, employees, distributor and agents or any associate will not be liable for any errors in the information contained or any consequences arising from the use of the contents of the provided information/analysis.
10. If any provision of these terms and conditions is held invalid or illegal or unenforceable for any reason by any court of competent jurisdiction, such provision shall be severed and the remainder of provisions of the terms and conditions shall continue in full force and effect as if the Term of Use had been executed with the invalid, illegal or unenforceable provision eliminated.
11. If there are any discrepancies in the information provided, please bring it to attention of Datanet for suitable rectification measures.

Buy Online This Complete Book At
Datanet India eBooks Store

www.indiastatpublications.com

or go directly at

[http://www.indiastatpublications.com/
Assembly_factbook/West_Bengal/Mathurapur/ Kulpi](http://www.indiastatpublications.com/Assembly_factbook/West_Bengal/Mathurapur/Kulpi)

 **indiastat**elections

ISBN : 978-93-5293-716-5

