



West Bengal

# Assembly Factbook™

Magrahat Paschim Assembly Constituency



Key Electoral Data of Magrahat Paschim  
Assembly Constituency (Vidhan Sabha)

West Bengal

# **Assembly Factbook**<sup>TM</sup>

Magrahat Paschim Assembly Constituency



Magrahat Paschim Vidhan Sabha

## **Editor & Director**

Dr. R.K. Thukral

## **Research Editor**

Dr. Shafeeq Rahman

## **Compiled, Researched and Published by Datanet India Pvt. Ltd.**

D-100, 1st Floor,

Okhla Industrial Area, Phase-I,  
New Delhi- 110020.

Ph.: 91-11- 43580781-84

Email : support@indiastatpublications.com

Website : www.indiastatelections.com

## **Online Book Store :**

www.indiastatpublications.com

**Report No. :** AFB/WB-142-0123

**ISBN :** 978-93-5293-726-4

**First Edition :** January, 2018

**Sixth Updated Edition :** January, 2023

**Price :** Rs. 11500/-

US\$ 310

## **© Datanet India Pvt. Ltd.**

All rights reserved. No part of this book may be reproduced, stored in a retrieval system or transmitted in any form or by any means, mechanical photocopying, photographing, scanning, recording or otherwise without the prior written permission of the publisher. Please refer to Disclaimer at page no. 160 for the use of this publication.

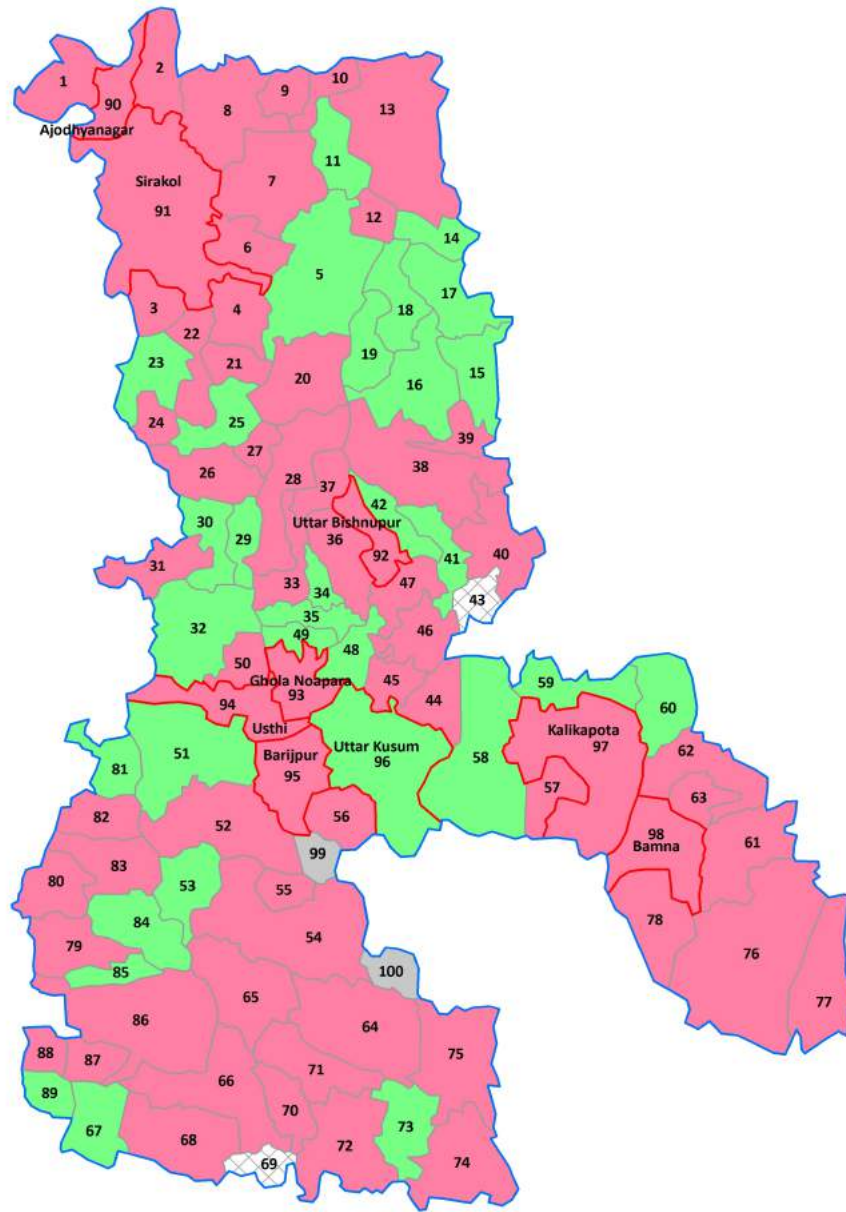
Printed in India

## Contents

No.	Particulars	Page No.
	<b>Introduction</b>	
1	Assembly Constituency - (Vidhan Sabha) at a Glance   Features of Assembly as per Delimitation Commission of India (2008)	1-2
	<b>Location and Political Maps</b>	
2	Location Map   Boundaries of Assembly Constituency - (Vidhan Sabha) in District   Boundaries of Assembly Constituency under Parliamentary Constituency - (Lok Sabha)   Town & Village-wise Winner Parties- 2021, 2019, 2016, 2014, 2011 and 2009	3-10
	<b>Administrative Setup (2011)</b>	
3	District   Sub-district   Towns   Villages   Inhabited Villages   Uninhabited Villages   Village Panchayat   Intermediate Panchayat	11-17
	<b>Demographics (2011)</b>	
4	Population   Households   Rural/Urban Population   Towns and Villages by Population Size   Sex Ratio (Total & 0-6 Years)   Religious Population   Social Population   Literacy Rate	18-19
	<b>Electoral Features</b>	
5	Important Dates of Last Elections Held   Electors by Gender   Service Electors   Voters   Voters Turnout   Polling Stations & Average Number of Electors per Polling Station   Electors by Age Group   Present Elected Representatives	20-25
	<b>Historical Summary Election Results</b>	
6	Vote Share of Major Parties   Winning Margin (Number & Percentage)   Polarity of Parties   Summary Result of Assembly Segment of Parliamentary Elections 2019, 2014, 2009, 2004 and 1999   Summary Result of Assembly Elections 2021, 2016, 2011, 2006, 2001, 1996, 1991, 1987, 1982, 1977, 1972, 1971, 1969, 1967 and 1962	26-49
	<b>Polling Station Level Election Results</b>	
7	Name and Number of Polling Station 2021, 2019, 2016, 2014, 2011 and 2009   Polling Station-wise Electors, Voters & Voters Turnout 2021, 2019, 2016, 2014, 2011 and 2009   Polling Station wise Elections Results 2021, 2019, 2016, 2014, 2011 and 2009	50-141
	<b>Share of Assembly Constituency</b>	
8	Share of Assembly Constituency - (Vidhan Sabha) in State, District and Parliamentary Constituency - (Lok Sabha)	142
	<b>Socio-Economic Amenities (2011)</b>	
9	Access to Administrative Units   Agricultural, Manufacturing and Industrial Commodities   Demographic Indicators   Education   Health & Manpower   Drinking Water Supply   Sanitation   Entertainment and Recreations Infrastructure   Power   Food Allocation Distribution and Marketing of Agriculture Commodities Infrastructure   Transport and Road Infrastructure   Communication   Banking and Financial Services   Land Use   Irrigation Source	144-157
10	<b>Abbreviation &amp; Sources</b>	158-159
11	<b>Disclaimer</b>	160

Location & Political Map

Town & Village-wise Winner Parties in Magrahat Paschim  
Assembly Constituency under State Assembly Election (AE)  
(No. 142) - 2016



AITC	INC	UV	UN		Total AC	Town (T)	Village (V)
(8T+57V)	(1T+30V)	(2V)	(2V)			9T	91V
UV : Unspecified Village							
UN : Uninhabited Village							



## Administrative Setup

### List of Village Panchayat & Intermediate Panchayat (Block) Name - 2011

Village Name	Village Panchayat Name	Intermediate Panchayat Name
Alampur	Rangilbad	Magrahat - I
Atpara	Ektara	Magrahat - I
Bagaria Khargachhi	Shrichanda	Magrahat - I
Bahir Gachhi	Uttarkusum	Magrahat - I
Bahirpua	Lakshmikantapur	Magrahat - I
Bainch Beria	Shrichanda	Magrahat - I
Bakhra Bad	Sherpur	Magrahat - I
Balarampur	Yearpur	Magrahat - I
Baneswarpur	Hariharpur	Magrahat - I
Banspalla	Lakshmikantapur	Magrahat - I
Basarali	Netra	Diamond Harbour - I
Basudebpur	Ektara	Magrahat - I
Chak Debughosh	Shrichanda	Magrahat - I
Chak Haturia	Hariharpur	Magrahat - I
Chak Jaydi	Sirakol	Magrahat - I
Chak Naraharipur	Shrichanda	Magrahat - I
Chak Raypur	Yearpur	Magrahat - I
Chkdaha	Rangilbad	Magrahat - I
Chousa	Netra	Diamond Harbour - I
Dakshin Bishnupur	Ektara	Magrahat - I
Dakshin Gopinathpur	Rangilbad	Magrahat - I
Dakshin Krishnapur	Usthi	Magrahat - I
Dakshin Sehardaha	Netra	Diamond Harbour - I
Dastura	Shrichanda	Magrahat - I
Deula	Usthi	Magrahat - I
Dhan Dhania	Yearpur	Magrahat - I
Dihi Sarishapara	Hariharpur	Magrahat - I
Dogachha	Hariharpur	Magrahat - I
Ektara	Ektara	Magrahat - I

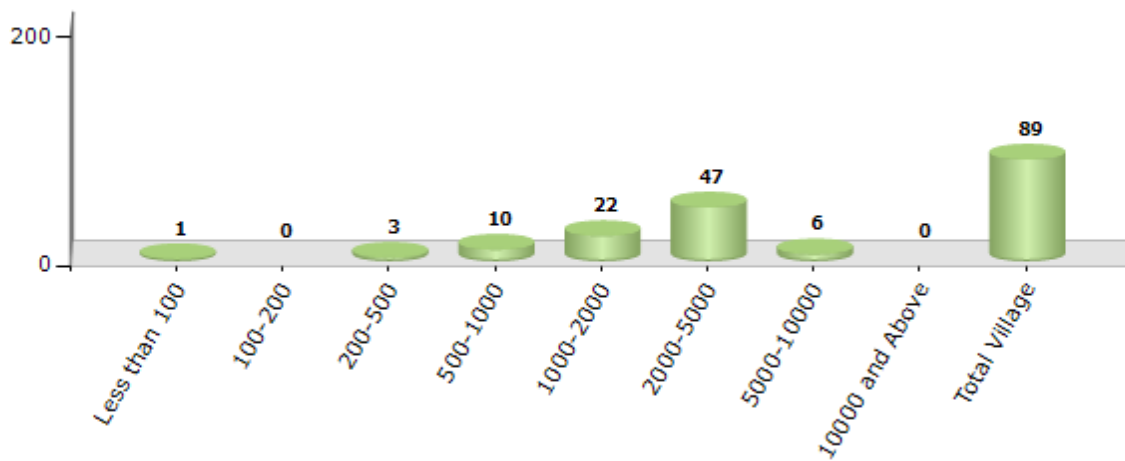
Contd....

## Demographics

### Number of Villages by Population Size - 2011

Less than 100	100-200	200-500	500-1000	1000-2000	2000-5000	5000-10000	10000 and Above	Total Village
1	0	3	10	22	47	6	0	89

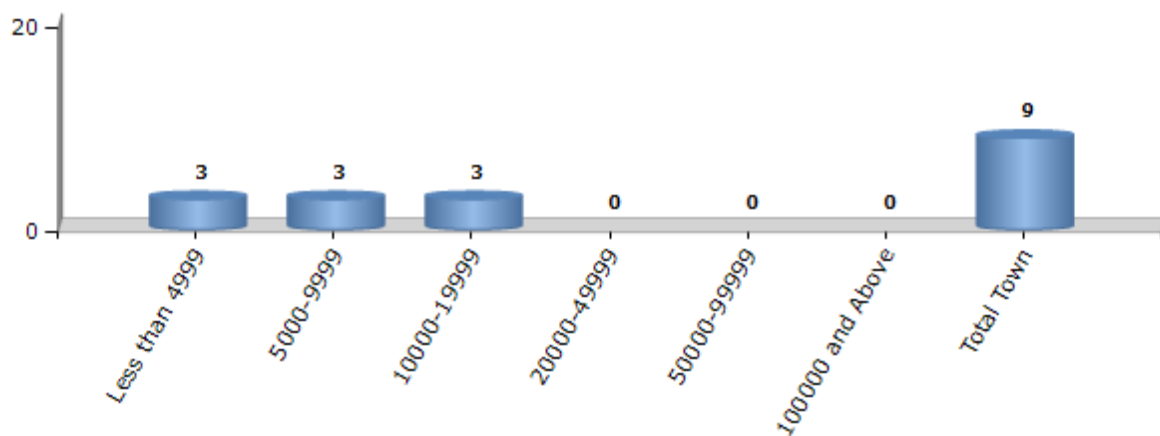
Number of Villages by Population Size - 2011



### Number of Towns by Population Size - 2011

Less than 4999	5000-9999	10000-19999	20000-49999	50000-99999	100000 and Above	Total Town
3	3	3	0	0	0	9

Number of Towns by Population Size - 2011

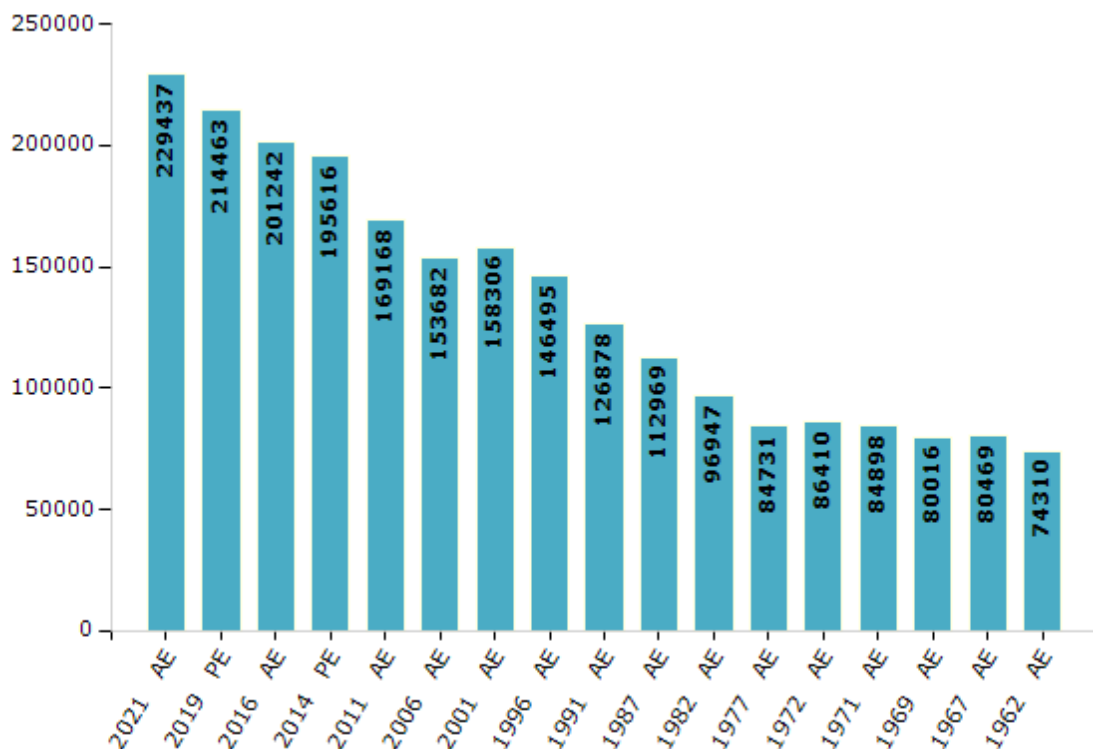


## Electoral Features

### Electors by Male & Female

Year	Male	Female	Others	Total	Year	Male	Female	Others	Total
2021 AE	117542	111885	10	229437	1991 AE	69813	57065	-	126878
2019 PE	111282	103174	7	214463	1987 AE	62397	50572	-	112969
2016 AE	104754	96485	3	201242	1982 AE	49347	47600	-	96947
2014 PE	102051	93564	1	195616	1977 AE	50842	33889	-	84731
2011 AE	89167	80001	0	169168	1972 AE	51846	34564	-	86410
2009 PE	-	-	-	-	1971 AE	50940	33958	-	84898
2006 AE	79637	74045	-	153682	1969 AE	48010	32006	-	80016
2004 PE	-	-	-	-	1967 AE	-	-	-	80469
2001 AE	79831	78475	-	158306	1962 AE	-	-	-	74310
1999 PE	-	-	-	-	1957 AE	-	-	-	-
1996 AE	76038	70457	-	146495	1952 AE	-	-	-	-

Number of Electors



Note : AE : Assembly Election, PE : Assembly Segment of Parliamentary Election

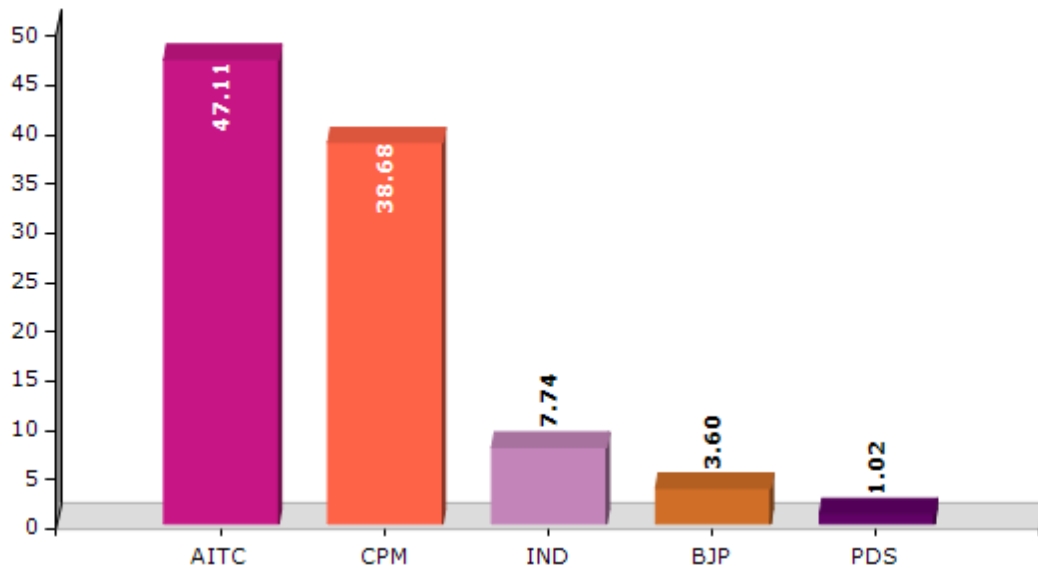


## Historical Summary Election Results

### Summary Result of Assembly Election - 2011

Candidate Name	Party	Votes	Votes %
Giasuddin Molla	AITC	66878	47.11
Dr. Abul Hasnat	CPM	54908	38.68
Saibal Mondal	IND	10990	7.74
Subhas Mondal	BJP	5112	3.6
Anuradha Putatunda	PDS	1444	1.02
Amarendra Nath Mondal	BSP	1318	0.93
Sarabindu Halder	IND	656	0.46
Jakir Hossain Sk	IND	644	0.45

Votes Percentage of Top Parties - 2011



## Polling Station Level Election Results

### Number and Name of Polling Stations (PS) (2016)

Number of Polling Stations	Name of Polling Stations	Number of Polling Stations	Name of Polling Stations
1	Chak Jayadi F.P School, Room No. - 1	22	Pianjganj F.P School, Room No. - 1
2	Chak Jayadi F.P School, Room No. - 2	23	Pianjganj F.P School, Room No. - 2
3	Chak Jayadi F.P School, Room No. - 3	24	Ghatiharaniya F.P School, Room No. - 1
4	Hayat Nagar Rajarhat F.P School, Room No. -1	25	Ghatiharaniya F.P School, Room No. - 2
5	Hayat Nagar Rajarhat F.P School, Room No. -2	26	Tol F.P School, Room No. - 1
6	Rajarhat High Madrasah	27	Tol F.P School, Room No. - 2
7	Naraharipur Rajaramapur F.P School	28	Sher Pur Ramachandrapuruchchabidyalay, Room No. - 1
8	Hayat Nagar Arased Ali F.P School, Roomno. - 1	29	Sher Pur Ramachandrapuruchchabidyalay, Room No. - 2
9	Hayat Nagar Arased Ali F.P School, Roomno. - 2	30	Mridhapara F.P School, Room No. - 1
10	Hayat Nagar Arased Ali F.P School, Roomno. - 3	31	Ghatihariana I.C.D.S. Centre
11	Rajaramapur F.P School	32	Naraharpur Ssk Centre, Room No. - 1
12	Shirakol Junior Basic School	33	Purba Khelaramapur F.P School, Room No. -1
13	Shirakol Y.N.High School , Room No. - 1	34	Purba Khelaramapur F.P School, Room No. -2
14	Shirakol Y.N.High School , Room No. - 2	35	Ramachandrapur F.P School, Room No. - 1
15	Shirakol Y.N.High School , Room No. - 3	36	Mridhapara F.P School, Room No. - 2
16	Shirakol Y.N.High School , Room No. - 4	37	Beramara Ramachandrapur High School,Room No. - 1
17	Shirakol Jangal Para F.P School	38	Beramara Ramachandrapur High School,Room No. - 2
18	Chakahaturiya F.P School	39	Paschim Khelaramapur F.P.School Room No.3
19	Chakhaturia Junior High School	40	Pashchim Khelaramapur F.P School, Roomno. - 1
20	Mazerahat Bhandaripara Mahadeb F.Pschool, Room No. - 1	41	Pashchim Khelaramapur F.P School, Roomno. - 2
21	Mazerahat Bhandaripara Mahadeb F.Pschool, Room No. - 2	42	Sekendarpur F.P School, Room No. - 1

Contd....

## Polling Station Level Election Results

### Polling Station-wise Votes Secured by Overall Top Five Parties in Magrahat Paschim Assembly in Assembly Election (AE) under Mathurapur Parliamentary Constituency in West Bengal (2016)

Number of Polling Station	Winner - Gias Uddin Molla (AITC)	Runner-up - Khalid Ebadullah (INC)	3rd - Subhas Mondal (BJP)	4th - Md. Rais Uddin Baidya (WPOI)	5th - Sabir Hossian Mistri (IND)	NOTA	Other	Total Votes Secured
36	146	166	23	1	0	1	0	337
37	407	385	11	5	7	13	13	841
38	379	482	7	0	8	5	5	886
39	712	119	64	3	10	6	17	931
40	245	72	44	0	0	4	6	371
41	405	360	9	1	11	22	16	824
42	338	482	70	4	9	11	9	923
43	384	288	8	2	3	9	11	705
44	463	504	13	9	18	8	5	1020
45	272	367	2	2	4	12	8	667
46	235	430	27	1	2	8	12	715
47	279	430	36	1	11	7	5	769
48	449	556	36	0	1	8	7	1057
49	377	409	7	2	6	16	10	827
50	271	391	1	4	0	1	2	670
51	186	299	9	0	1	2	2	499
52	360	525	38	4	14	9	15	965
53	347	397	47	4	4	14	12	825
54	312	436	51	2	3	6	12	822
55	385	338	12	5	3	11	8	762
56	339	464	72	5	0	21	9	910
57	381	420	45	2	8	18	31	905
58	320	434	70	1	5	3	13	846
59	542	350	95	5	5	11	20	1028
60	364	294	51	2	6	13	11	741
61	612	335	66	2	7	3	12	1037
62	336	402	90	2	2	9	17	858
63	365	269	63	1	6	5	12	721
64	503	391	56	1	8	10	8	977
65	455	274	6	0	4	6	16	761
66	452	504	19	2	3	13	15	1008
67	518	484	26	4	1	13	5	1051
68	278	330	22	2	3	5	7	647
69	261	404	45	3	3	8	10	734
70	200	185	8	0	0	3	3	399

Contd....

## Polling Station Level Election Results

### Winner, Runner-up and 3rd Party Position & Winning Margin According to Polling Stations in Magrahat Paschim Assembly in Assembly Election (AE) under Mathurapur Parliamentary Constituency in West Bengal (2016)

Polling Station Number	Winner Party	Winner Votes (%)	Runner-up Party	Runner-up Votes (%)	Winning Margin Votes (%)	Third Party	Third Party Votes (%)	Other Votes (%)
75	INC	424 (43.09)	AITC	378 (38.41)	46 (4.68)	BJP	157 (15.96)	25 (2.54)
76	INC	390 (52.92)	AITC	251 (34.06)	139 (18.86)	BJP	77 (10.45)	19 (2.58)
77	AITC	497 (59.59)	INC	316 (37.89)	181 (21.7)	WPOI	6 (0.72)	15 (1.8)
78	INC	260 (52.85)	AITC	215 (43.7)	45 (9.15)	BJP	6 (1.22)	11 (2.24)
79	AITC	213 (50.47)	INC	196 (46.45)	17 (4.02)	BJP	4 (0.95)	9 (2.13)
80	INC	398 (50.06)	AITC	355 (44.65)	43 (5.41)	WPOI	21 (2.64)	21 (2.64)
81	AITC	430 (62.23)	INC	235 (34.01)	195 (28.22)	BJP	10 (1.45)	16 (2.32)
82	INC	482 (53.44)	AITC	376 (41.69)	106 (11.75)	BJP	16 (1.77)	28 (3.1)
83	INC	309 (59.65)	AITC	193 (37.26)	116 (22.39)	BJP	6 (1.16)	10 (1.93)
84	AITC	585 (62.17)	INC	326 (34.64)	259 (27.53)	IND (SHM)	8 (0.85)	22 (2.34)
85	INC	469 (55.9)	AITC	338 (40.29)	131 (15.61)	WPOI	15 (1.79)	17 (2.03)
86	INC	330 (55.37)	AITC	237 (39.77)	93 (15.6)	WPOI	5 (0.84)	24 (4.03)
87	INC	594 (57.95)	AITC	395 (38.54)	199 (19.41)	WPOI	10 (0.98)	26 (2.54)
88	AITC	484 (49.79)	INC	469 (48.25)	15 (1.54)	BJP	6 (0.62)	13 (1.34)
89	AITC	462 (65.72)	INC	213 (30.3)	249 (35.42)	WPOI	11 (1.56)	17 (2.42)
90	AITC	564 (58.39)	INC	313 (32.4)	251 (25.99)	BJP	50 (5.18)	39 (4.04)
91	AITC	468 (53.61)	INC	333 (38.14)	135 (15.47)	BJP	47 (5.38)	25 (2.86)
92	AITC	351 (52.86)	INC	236 (35.54)	115 (17.32)	BJP	56 (8.43)	21 (3.16)
93	AITC	580 (67.36)	INC	187 (21.72)	393 (45.64)	BJP	62 (7.2)	32 (3.72)
94	AITC	476 (59.13)	INC	250 (31.06)	226 (28.07)	BJP	51 (6.34)	28 (3.48)
95	INC	439 (59.24)	AITC	191 (25.78)	248 (33.46)	BJP	72 (9.72)	39 (5.26)
96	INC	575 (62.64)	AITC	320 (34.86)	255 (27.78)	BJP	8 (0.87)	15 (1.63)
97	AITC	198 (49.13)	INC	193 (47.89)	5 (1.24)	BJP	6 (1.49)	6 (1.49)
98	AITC	572 (65.07)	INC	230 (26.17)	342 (38.9)	BJP	42 (4.78)	35 (3.98)
99	AITC	328 (52.73)	INC	254 (40.84)	74 (11.89)	BJP	21 (3.38)	19 (3.05)
100	AITC	654 (67.84)	INC	282 (29.25)	372 (38.59)	BJP	6 (0.62)	22 (2.28)
101	AITC	407 (60.93)	INC	243 (36.38)	164 (24.55)	WPOI	5 (0.75)	13 (1.95)
102	AITC	315 (50.81)	INC	264 (42.58)	51 (8.23)	BJP	16 (2.58)	25 (4.03)
103	AITC	216 (65.45)	INC	106 (32.12)	110 (33.33)	IND (SHM)	5 (1.52)	3 (0.91)
104	INC	482 (54.84)	AITC	278 (31.63)	204 (23.21)	BJP	98 (11.15)	21 (2.39)
105	AITC	324 (55.86)	INC	223 (38.45)	101 (17.41)	BJP	16 (2.76)	17 (2.93)
106	AITC	450 (47.72)	INC	412 (43.69)	38 (4.03)	BJP	45 (4.77)	36 (3.82)
107	INC	267 (41.98)	AITC	255 (40.09)	12 (1.89)	BJP	85 (13.36)	29 (4.56)
108	AITC	314 (59.25)	INC	176 (33.21)	138 (26.04)	BJP	12 (2.26)	28 (5.28)
109	INC	361 (48.78)	AITC	337 (45.54)	24 (3.24)	WPOI	19 (2.57)	23 (3.11)
110	AITC	508 (52.1)	INC	349 (35.79)	159 (16.31)	BJP	56 (5.74)	62 (6.36)
111	INC	169 (50.45)	AITC	140 (41.79)	29 (8.66)	BJP	17 (5.07)	9 (2.69)

Contd....

## Socio-Economic Amenities - Rural

### Access to Education Facilities

Particulars	Number of Villages (% of Population)				
	Available	Not Available	If Not Available (Distance of Nearest Facility)		
			A	B	C
Govt. Primary School	86 (99)	3 (1)	0 (0)	0 (0)	0 (0)
Private Primary School	2 (5)	87 (95)	0 (0)	0 (0)	0 (0)
Govt. Middle School	27 (41)	62 (59)	26 (21)	9 (7)	0 (0)
Private Middle School	0 (0)	89 (100)	2 (3)	2 (3)	0 (0)
Govt. Secondary School	21 (33)	68 (67)	47 (43)	3 (2)	0 (0)
Private Secondary School	1 (1)	88 (99)	0 (0)	0 (0)	0 (0)
Govt. Senior Secondary School	12 (19)	77 (81)	52 (47)	3 (2)	1 (2)
Private Senior Secondary School	1 (2)	88 (98)	0 (0)	0 (0)	0 (0)
Govt. Arts and Science Degree College	6 (9)	83 (91)	8 (5)	5 (5)	48 (46)
Private Arts and Science Degree College	0 (0)	89 (100)	0 (0)	0 (0)	0 (0)
Govt. Engineering College	0 (0)	89 (100)	2 (2)	1 (1)	43 (41)
Private Engineering College	0 (0)	89 (100)	0 (0)	0 (0)	6 (6)
Govt. Medicine College	0 (0)	89 (100)	0 (0)	0 (0)	48 (45)
Private Medicine College	0 (0)	89 (100)	0 (0)	0 (0)	2 (3)
Govt. Management Institute	0 (0)	89 (100)	0 (0)	0 (0)	45 (47)
Private Management Institute	0 (0)	89 (100)	0 (0)	0 (0)	7 (6)
Govt. Polytechnic	0 (0)	89 (100)	0 (0)	0 (0)	47 (45)
Private Polytechnic	0 (0)	89 (100)	0 (0)	0 (0)	0 (0)
Govt. Vocational Training School/ITI	2 (1)	87 (99)	5 (5)	1 (4)	37 (36)
Private Vocational Training School/ITI	0 (0)	89 (100)	0 (0)	0 (0)	3 (4)
Govt. Non Formal Training Centre	1 (0)	88 (100)	0 (0)	0 (0)	24 (25)
Private Non Formal Training Centre	0 (0)	89 (100)	0 (0)	0 (0)	20 (18)
Govt. School For Disabled	0 (0)	89 (100)	0 (0)	3 (4)	38 (38)
Private School For Disabled	0 (0)	89 (100)	0 (0)	0 (0)	4 (3)
Government Others	3 (1)	86 (99)	0 (0)	0 (0)	0 (0)
Private Others	0 (0)	89 (100)	0 (0)	0 (0)	0 (0)

Note : Distance A : Less than 5 km; B : Between 5-10 km; C : 10+ km.; Source : Data Analysis is based on 2011 Census.

## DISCLAIMER

The Terms of Use and Disclaimer of Datanet India Private Limited (hereinafter referred to as "Datanet") for use of this analysis report of **Magrahat Paschim Assembly Constituency (Magrahat Paschim Vidhan Sabha) :-**

1. **Assembly Factbook™** is a Registered Trade Mark owned by Datanet.
2. All the maps are sketched and graphical representation only and have not been drawn to the scale and also not to represent the actual geographical area or boundary of the unit.
3. The data for the aforesaid analysis is based on authentic sources and has been culled from the various publications of Census, CSO and NSSO for district and block level data, various central and state government departments, Central & State Elections Commissions and the concerned Returning Officers' releases, Electoral Rolls, Election results and allied publications, internal assessment, surveys, estimates and analysis. Therefore, certain adjustment of data at micro level may have been done to arrive closer to the macro data.
4. Data have been provided on an "As Is" and "As AVAILABLE" basis
5. The colours shown in the maps or diagram and charts of a particular party, alliance or AC are indicative and do not represent them.
6. This publication which includes maps, sheets, graphs and data would be the property under copyright of Datanet only. The user may use these for its internal study, analysis and research purposes. It's public display, re-selling or any commercial uses by the user are not allowed.
7. Datanet has taken due care and caution in compilation and processing of data and allied information, but does not guarantee the accuracy, adequacy or completeness of any information/analysis and will be not responsible for any errors or omissions or for the results obtained from the use of such information/analysis.
8. All the contents for the publication have been culled from various authentic sources and Datanet reasonably believes such sources to be reliable, but does not make any representations, express or implied as to the accuracy or fitness of use of such information. The information or contents of the information/analysis do not constitute advice and should not be relied upon in making (or refraining from making) any decision. Any reliance placed upon the information provided by Datanet is the sole responsibility and strictly at the user's risk.
9. In no event will Datanet be liable for any damages (including, without limitation, damages for loss of business projects, or loss of profits) arising in contract, tort or otherwise from the use of or inability to use any of its contents, or from any action taken (or refrained from being taken) as a result of using the analysis or any of its contents. Datanet its directors, owners, editors, officials, employees, distributor and agents or any associate will not be liable for any errors in the information contained or any consequences arising from the use of the contents of the provided information/analysis.
10. If any provision of these terms and conditions is held invalid or illegal or unenforceable for any reason by any court of competent jurisdiction, such provision shall be severed and the remainder of provisions of the terms and conditions shall continue in full force and effect as if the Term of Use had been executed with the invalid, illegal or unenforceable provision eliminated.
11. If there are any discrepancies in the information provided, please bring it to attention of Datanet for suitable rectification measures.



**Buy Online This Complete Book At  
Datanet India eBooks Store**

[www.indiastatpublications.com](http://www.indiastatpublications.com)

or go directly at

[http://www.indiastatpublications.com/  
Assembly\\_factbook/West\\_Bengal/Mathurapur/  
Magrahat\\_Paschim](http://www.indiastatpublications.com/Assembly_factbook/West_Bengal/Mathurapur/Magrahat_Paschim)

 **india**stat**elections**

ISBN : 978-93-5293-726-4

