



West Bengal

Assembly Factbook™

Mandirbazar Assembly Constituency



Key Electoral Data of Mandirbazar
Assembly Constituency (Vidhan Sabha)

West Bengal
Assembly FactbookTM
Mandirbazar Assembly Constituency



Mandirbazar Vidhan Sabha

Editor & Director

Dr. R.K. Thukral

Research Editor

Dr. Shafeeq Rahman

Compiled, Researched and Published by Datanet India Pvt. Ltd.

D-100, 1st Floor,

Okhla Industrial Area, Phase-I,
New Delhi- 110020.

Ph.: 91-11- 43580781-84

Email : support@indiastatpublications.com

Website : www.indiastatelections.com

Online Book Store :

www.indiastatpublications.com

Report No. : AFB/WB-135-0125

ISBN : 978-93-5293-734-9

First Edition : January, 2018

Eighth Updated Edition : January, 2025

Price : Rs. 11500/-

US\$ 310

© Datanet India Pvt. Ltd.

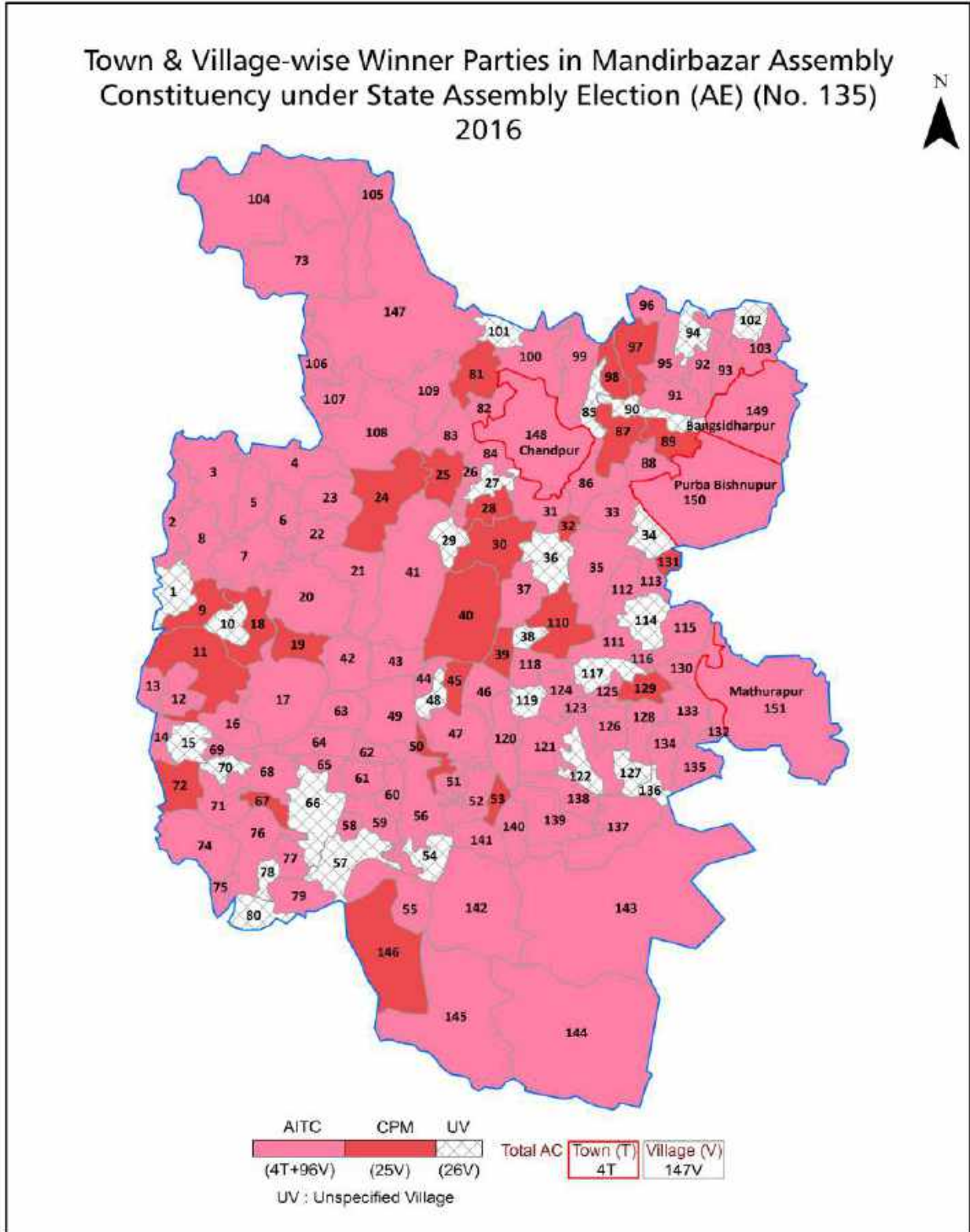
All rights reserved. No part of this book may be reproduced, stored in a retrieval system or transmitted in any form or by any means, mechanical photocopying, photographing, scanning, recording or otherwise without the prior written permission of the publisher. Please refer to Disclaimer at page no. 168 for the use of this publication.

Printed in India

Contents

No.	Particulars	Page No.
	Introduction	
1	Assembly Constituency - (Vidhan Sabha) at a Glance Features of Assembly as per Delimitation Commission of India (2008)	1-2
	Location and Political Maps	
2	Location Map Boundaries of Assembly Constituency - (Vidhan Sabha) in District Boundaries of Assembly Constituency under Parliamentary Constituency - (Lok Sabha) Town & Village-wise Winner Parties- 2024, 2021, 2019, 2016, 2014, 2011 and 2009	3-10
	Administrative Setup (2011)	
3	District Sub-district Towns Villages Inhabited Villages Uninhabited Villages Village Panchayat Intermediate Panchayat	11-18
	Demographics (2011)	
4	Population Households Rural/Urban Population Towns and Villages by Population Size Sex Ratio (Total & 0-6 Years) Religious Population Social Population Literacy Rate	19-20
	Electoral Features	
5	Important Dates of Last Elections Held Electors by Gender Service Electors Voters Voters Turnout Polling Stations & Average Number of Electors per Polling Station Electors by Age Group Present Elected Representatives	21-26
	Historical Summary Election Results	
6	Vote Share of Major Parties Winning Margin (Number & Percentage) Polarity of Parties Summary Result of Assembly Segment of Parliamentary Elections 2024, 2019, 2014, 2009, 2004 and 1999 Summary Result of Assembly Elections 2021, 2016, 2011, 2006, 2001, 1996, 1991, 1987, 1982 and 1977	27-45
	Polling Station Level Election Results	
7	Name and Number of Polling Station 2024, 2021, 2019, 2016, 2014, 2011 and 2009 Polling Station-wise Electors, Voters & Voters Turnout 2024, 2021, 2019, 2016, 2014, 2011 and 2009 Polling Station wise Elections Results 2024, 2021, 2019, 2016, 2014, 2011 and 2009	46-149
	Share of Assembly Constituency	
8	Share of Assembly Constituency - (Vidhan Sabha) in State, District and Parliamentary Constituency - (Lok Sabha)	150
	Socio-Economic Amenities (2011)	
9	Access to Administrative Units Agricultural, Manufacturing and Industrial Commodities Demographic Indicators Education Health & Manpower Drinking Water Supply Sanitation Entertainment and Recreations Infrastructure Power Food Allocation Distribution and Marketing of Agriculture Commodities Infrastructure Transport and Road Infrastructure Communication Banking and Financial Services Land Use Irrigation Source	152-165
10	Abbreviation & Sources	166-167
11	Disclaimer	168

Location & Political Map



Administrative Setup

List of Village Panchayat & Intermediate Panchayat (Block) Name - 2011

Village Name	Village Panchayat Name	Intermediate Panchayat Name
Achina (K)	Anchana	Mandirbazar
Adityapur (M)	Dakshin Bishnupur	Mandirbazar
Alemaheshpur (M)	Dakshin Bishnupur	Mandirbazar
Bade Gokulnagar (M)	Dakshin Bishnupur	Mandirbazar
Bade Muldia (M)	Dakshin Bishnupur	Mandirbazar
Badeballabhpur (K)	Krishnapur	Mandirbazar
Badedurgapur (K)	Jagadishpur	Mandirbazar
Bademaheshpur (M)	Chandpur	Mandirbazar
Baidyapur (K)	Ghateswar	Mandirbazar
Baji Sukdebpur (K)	Dhanurhat	Mandirbazar
Banamalipur (K)	Gabberia	Mandirbazar
Bangabari (M)	Chandpur	Mandirbazar
Bansberia Zafarpur (K)	Jagadishpur	Mandirbazar
Basudebpur	Shankarpur	Mathurapur - I
Bhabanipur (M)	Chandpur	Mandirbazar
Bhagabatipur	Mathurapur Purba	Mathurapur - I
Bhagabatipur (K)	Gabberia	Mandirbazar
Bidyadharpur (K)	Anchana	Mandirbazar
Bireswarpur (K)	Krishnapur	Mandirbazar
Brindabanpur (K)	Anchana	Mandirbazar
Chaitanyapur (M)	Chandpur	Mandirbazar
Chak Ghateswar (K)	Ghateswar	Mandirbazar
Chak Madhusudanpur	Abad Bhagawanpur	Mathurapur - I
Chak Subuddhi (K)	Dhanurhat	Mandirbazar
Champanagar (K)	Anchana	Mandirbazar
Chaugharia (K)	Dhanurhat	Mandirbazar
Chaulgola (K)	Dhanurhat	Mandirbazar
Chotta Ramkrishnapur (K)	Gabberia	Mandirbazar
Dadpur (K)	Krishnapur	Mandirbazar

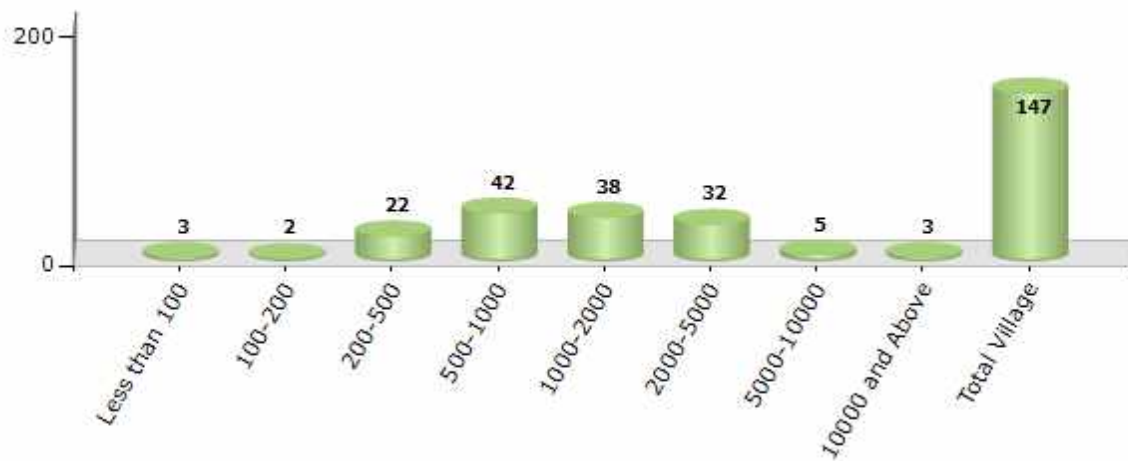
Contd....

Demographics

Number of Villages by Population Size - 2011

Less than 100	100-200	200-500	500-1000	1000-2000	2000-5000	5000-10000	10000 and Above	Total Village
3	2	22	42	38	32	5	3	147

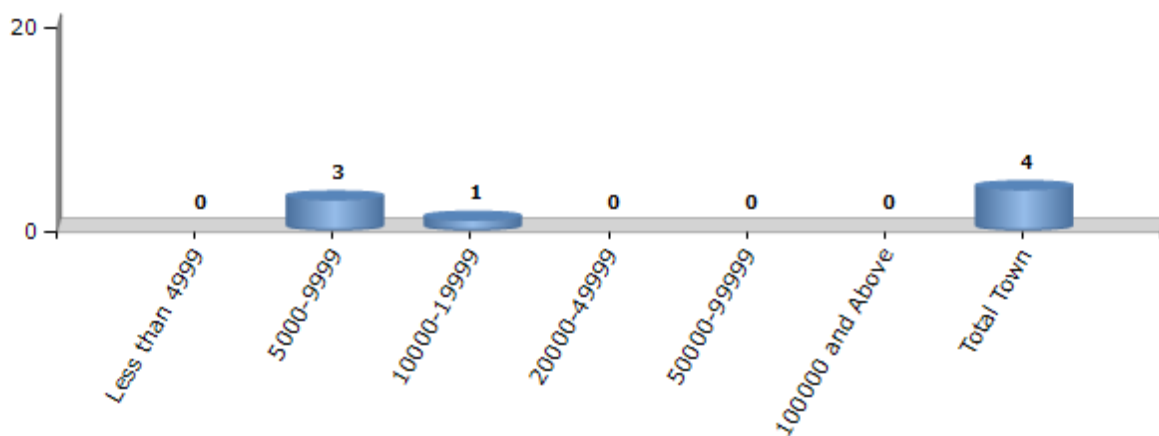
Number of Villages by Population Size - 2011



Number of Towns by Population Size - 2011

Less than 4999	5000-9999	10000-19999	20000-49999	50000-99999	100000 and Above	Total Town
0	3	1	0	0	0	4

Number of Towns by Population Size - 2011

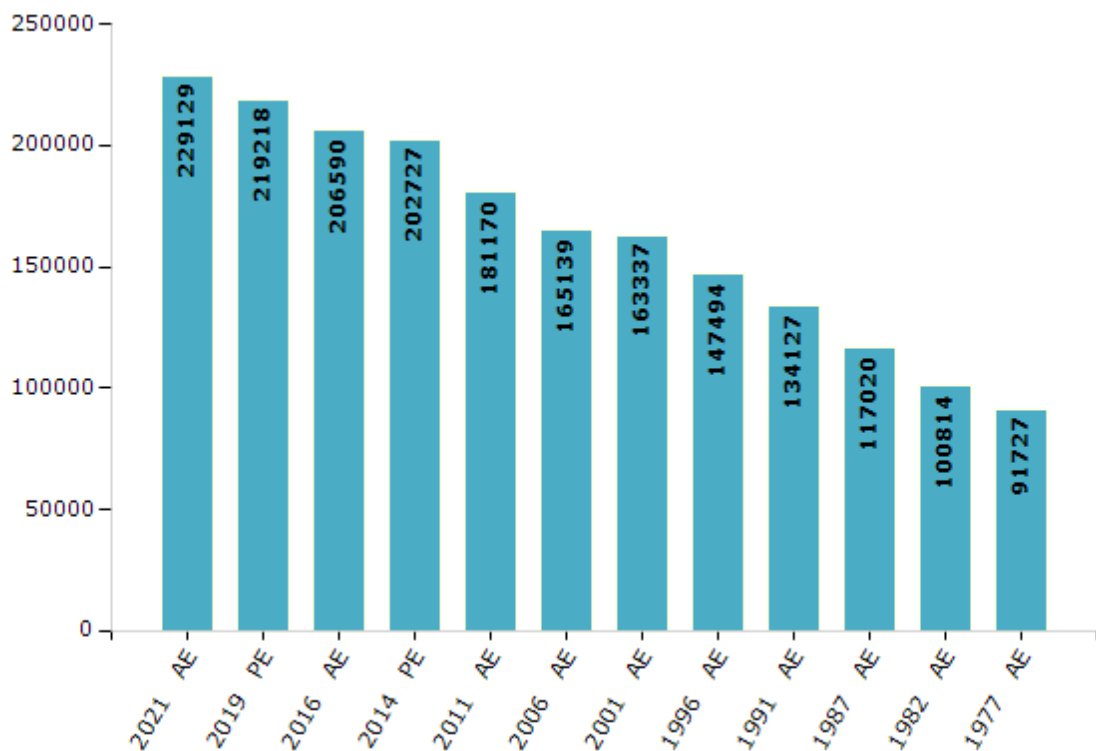


Electoral Features

Electors by Male & Female

Year	Male	Female	Others	Total	Year	Male	Female	Others	Total
2021 AE	116839	112286	4	229129	1991 AE	73776	60351	-	134127
2019 PE	112297	106918	3	219218	1987 AE	64366	52654	-	117020
2016 AE	106584	100006	0	206590	1982 AE	51411	49403	-	100814
2014 PE	104304	98423	0	202727	1977 AE	50454	41273	-	91727
2011 AE	94112	87058	0	181170	1972 AE	-	-	-	-
2009 PE	-	-	-	-	1971 AE	-	-	-	-
2006 AE	83867	81272	-	165139	1969 AE	-	-	-	-
2004 PE	-	-	-	-	1967 AE	-	-	-	-
2001 AE	81078	82259	-	163337	1962 AE	-	-	-	-
1999 PE	-	-	-	-	1957 AE	-	-	-	-
1996 AE	75323	72171	-	147494	1952 AE	-	-	-	-

Number of Electors



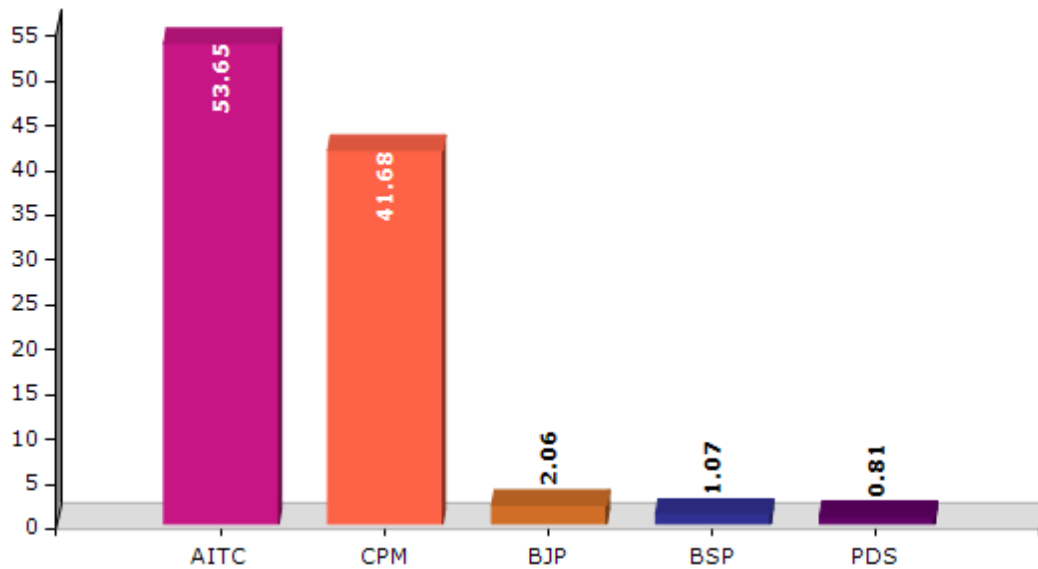
Note : AE : Assembly Election, PE : Assembly Segment of Parliamentary Election

Historical Summary Election Results

Summary Result of Assembly Election - 2011

Candidate Name	Party	Votes	Votes %
Joydeb Halder	AITC	83524	53.65
Dr. Sarat Chandra Halder	CPM	64883	41.68
Goutam Naskar	BJP	3209	2.06
Soumen Saradar	BSP	1670	1.07
Bappa Das	PDS	1263	0.81
Pranab Kumar Paik	PDCI	1136	0.73

Votes Percentage of Top Parties - 2011



Polling Station Level Election Results

Number and Name of Polling Stations (PS) (2016)

Number of Polling Stations	Name of Polling Stations	Number of Polling Stations	Name of Polling Stations
1	Tekpanja High School , Room No. - 1	22	Jhapberiaf.P School, Room No. - 1
2	Pashchim Tekpanja F.P School, Room No. - 1	23	Jhapberiaf.P School, Room No. - 2
3	Pashchim Tekpanja F.P School, Room No. - 2	24	Dhanyaghata Aadarsha Shikshaniketan,Room No. - 1
4	Pashchim Tekpanja F.P School, Room No. - 3	25	Dhanyaghata Aadarsha Shikshaniketan,Room No. - 2
5	Gorijola F.P School, Room No. - 1	26	Paschim Dhanyaghata Special Cadre F.P School, Room No. - 1
6	Gorijola F.P School, Room No. - 2	27	Paschim Dhanyaghata Heromotiamemorial Madrasha Room No. - 1
7	Gorijola F.P School, Room No. - 3	28	Purba Dhanyaghata F.P School, Room No. - 1
8	Sadashibpur F.P School, Room No. - 1	29	Purba Dhanyaghata F.P School, Room No. - 2
9	Nishapur F.P School, Room No. - 1	30	Dakshin Dhanyaghata F.P School, Room No. -1
10	Nishapur F.P School, Room No. - 2	31	Dakshin Dhanyaghata F.P School, Room No. -2
11	Bhariuran F. P. School, Room No. - 1	32	Kantiberiaf.P School, Room No. - 1
12	Jhapberia High School, Room No. - 1	33	Kantiberia Sishu Siksha Kendra, Room No. - 1
13	Jhapberia High School, Room No. - 2	34	Khordo Mahadebpur F.P School, Room No. -1
14	Purba Tekpanja F.P School, Room No. - 1	35	Inayetpur Janakinath F.P School, Room No. -1
15	Purba Tekpanja F.P School, Room No. - 2	36	Kecharkur F.P School, Room No. - 1
16	Tekpanja High School , Room No. - 2	37	Sarifnagar F.P School, Room No. - 1
17	Tekpanja High School , Room No. - 3	38	Sarifnagar Sishu Siksha Kendra, Room No. -1
18	Tekpanja High School , Room No. - 4	39	Krishnadebpur F.P School, Room No. - 1
19	Sekendarpur Hat F.P School, Room No. - 1	40	Krishnadebpur F.P School, Room No. - 2
20	Sekendarpur Hat F.P School, Room No. - 2	41	Krishnadebpur Maseducation School,Room No. - 1
21	Sekendarpur Hat F.P School, Room No. - 3	42	Krishnadebpur Mas Education School,Room No. - 2

Contd....

Polling Station Level Election Results

Polling Station-wise Votes Secured by Overall Top Five Parties in Mandirbazar Assembly in Assembly Election (AE) under Mathurapur Parliamentary Constituency in West Bengal (2016)

Number of Polling Station	Winner - Halder Joydeb (AITC)	Runner-up - Dr. Sarat Chandra Haldar (CPM)	3rd - Chhandita Mazumder (BJP)	4th - Sisir Kumar Mondal (SUCI)	5th - Bappa Das (PDS)	NOTA	Other	Total Votes Secured
36	585	207	39	2	4	6	14	857
37	218	146	10	1	0	1	5	381
38	473	212	20	8	5	4	9	731
39	298	124	29	0	2	0	3	456
40	245	161	65	2	2	3	6	484
41	305	146	43	2	3	1	8	508
42	335	214	33	5	1	2	7	597
43	446	424	14	5	1	6	6	902
44	627	220	85	2	6	10	17	967
45	223	217	40	6	2	3	7	498
46	340	308	32	4	2	8	9	703
47	441	252	75	1	2	7	7	785
48	370	420	27	1	8	6	8	840
49	336	262	43	0	3	5	2	651
50	286	334	20	6	2	11	7	666
51	285	362	28	4	4	2	4	689
52	389	414	39	9	3	7	13	874
53	318	226	4	6	11	5	7	577
54	342	260	3	1	4	5	3	618
55	442	471	21	5	4	7	23	973
56	393	396	25	0	4	8	7	833
57	374	177	17	0	4	6	6	584
58	404	293	17	3	6	2	10	735
59	505	389	50	12	6	14	14	990
60	196	148	42	3	1	4	3	397
61	544	252	16	3	5	9	22	851
62	438	314	80	6	5	10	12	865
63	375	177	59	16	3	3	9	642
64	238	202	31	6	1	11	5	494
65	378	279	120	6	5	15	26	829
66	325	344	52	0	3	11	10	745
67	405	200	9	9	2	2	11	638
68	248	215	83	7	8	6	7	574
69	430	180	13	11	4	7	7	652
70	344	184	10	8	1	3	11	561

Contd....

Polling Station Level Election Results

Winner, Runner-up and 3rd Party Position & Winning Margin According to Polling Stations in Mandirbazar Assembly in Assembly Election (AE) under Mathurapur Parliamentary Constituency in West Bengal (2016)

Polling Station Number	Winner Party	Winner Votes (%)	Runner-up Party	Runner-up Votes (%)	Winning Margin Votes (%)	Third Party	Third Party Votes (%)	Other Votes (%)
75	CPM	481 (54.66)	AITC	368 (41.82)	113 (12.84)	BJP	11 (1.25)	20 (2.27)
76	CPM	511 (51.67)	AITC	411 (41.56)	100 (10.11)	SUCI	19 (1.92)	48 (4.85)
77	AITC	428 (50.77)	CPM	385 (45.67)	43 (5.1)	BJP	15 (1.78)	15 (1.78)
78	AITC	319 (59.4)	CPM	186 (34.64)	133 (24.76)	SUCI	10 (1.86)	22 (4.1)
79	AITC	338 (52.4)	CPM	164 (25.43)	174 (26.97)	BJP	116 (17.98)	27 (4.19)
80	AITC	347 (52.98)	CPM	199 (30.38)	148 (22.6)	BJP	71 (10.84)	38 (5.8)
81	AITC	238 (53.97)	CPM	115 (26.08)	123 (27.89)	BJP	71 (16.1)	17 (3.85)
82	CPM	288 (43.31)	AITC	264 (39.7)	24 (3.61)	BJP	89 (13.38)	24 (3.61)
83	AITC	346 (52.19)	CPM	268 (40.42)	78 (11.77)	BJP	29 (4.37)	20 (3.02)
84	AITC	528 (49.58)	CPM	455 (42.72)	73 (6.86)	BJP	32 (3)	50 (4.69)
85	AITC	270 (59.87)	CPM	135 (29.93)	135 (29.94)	BJP	29 (6.43)	17 (3.77)
86	AITC	257 (47.95)	CPM	218 (40.67)	39 (7.28)	BJP	46 (8.58)	15 (2.8)
87	AITC	491 (61.38)	CPM	207 (25.88)	284 (35.5)	BJP	76 (9.5)	26 (3.25)
88	AITC	500 (52.74)	CPM	352 (37.13)	148 (15.61)	BJP	45 (4.75)	51 (5.38)
89	AITC	259 (45.2)	CPM	257 (44.85)	2 (0.35)	BJP	43 (7.5)	14 (2.44)
90	AITC	303 (52.88)	CPM	222 (38.74)	81 (14.14)	BJP	35 (6.11)	13 (2.27)
91	AITC	419 (46.09)	CPM	371 (40.81)	48 (5.28)	BJP	64 (7.04)	55 (6.05)
92	CPM	267 (45.96)	AITC	214 (36.83)	53 (9.13)	BJP	44 (7.57)	56 (9.64)
93	AITC	194 (45.97)	CPM	176 (41.71)	18 (4.26)	BJP	35 (8.29)	17 (4.03)
94	CPM	308 (49.12)	AITC	281 (44.82)	27 (4.3)	BJP	19 (3.03)	19 (3.03)
95	CPM	321 (56.91)	AITC	214 (37.94)	107 (18.97)	BJP	10 (1.77)	19 (3.37)
96	CPM	320 (48.05)	AITC	294 (44.14)	26 (3.91)	SUCI	24 (3.6)	28 (4.2)
97	AITC	351 (59.39)	CPM	199 (33.67)	152 (25.72)	BJP	27 (4.57)	14 (2.37)
98	AITC	189 (48.96)	CPM	157 (40.67)	32 (8.29)	BJP	23 (5.96)	17 (4.4)
99	AITC	338 (51.45)	CPM	277 (42.16)	61 (9.29)	BJP	33 (5.02)	9 (1.37)
100	AITC	324 (53.47)	CPM	265 (43.73)	59 (9.74)	BJP	11 (1.82)	6 (0.99)
101	AITC	326 (64.43)	CPM	159 (31.42)	167 (33.01)	BJP	5 (0.99)	16 (3.16)
102	AITC	452 (54.66)	CPM	315 (38.09)	137 (16.57)	BJP	39 (4.72)	21 (2.54)
103	AITC	566 (55.11)	CPM	397 (38.66)	169 (16.45)	BJP	31 (3.02)	33 (3.21)
104	AITC	318 (60.69)	CPM	135 (25.76)	183 (34.93)	BJP	48 (9.16)	23 (4.39)
105	AITC	179 (49.45)	CPM	160 (44.2)	19 (5.25)	BJP	13 (3.59)	10 (2.76)
106	CPM	300 (49.59)	AITC	269 (44.46)	31 (5.13)	BJP	25 (4.13)	11 (1.82)
107	AITC	527 (54.22)	CPM	407 (41.87)	120 (12.35)	BJP	21 (2.16)	17 (1.75)
108	AITC	190 (52.49)	CPM	145 (40.06)	45 (12.43)	BJP	19 (5.25)	8 (2.21)
109	CPM	369 (47.86)	AITC	283 (36.71)	86 (11.15)	BJP	92 (11.93)	27 (3.5)
110	AITC	259 (50.49)	CPM	227 (44.25)	32 (6.24)	BJP	10 (1.95)	17 (3.31)
111	AITC	416 (52.13)	CPM	357 (44.74)	59 (7.39)	BJP	15 (1.88)	10 (1.25)

Contd....

Socio-Economic Amenities - Rural

Access to Education Facilities

Particulars	Number of Villages (% of Population)				
	Available	Not Available	If Not Available (Distance of Nearest Facility)		
			A	B	C
Govt. Primary School	133 (97)	14 (3)	0 (0)	0 (0)	0 (0)
Private Primary School	7 (4)	140 (96)	0 (0)	0 (0)	0 (0)
Govt. Middle School	44 (46)	103 (54)	41 (18)	3 (1)	2 (2)
Private Middle School	3 (5)	144 (95)	3 (1)	1 (0)	1 (0)
Govt. Secondary School	33 (36)	114 (64)	88 (53)	8 (2)	3 (1)
Private Secondary School	7 (5)	140 (95)	2 (0)	0 (0)	0 (0)
Govt. Senior Secondary School	18 (22)	129 (78)	90 (50)	20 (16)	2 (0)
Private Senior Secondary School	3 (1)	144 (99)	2 (0)	1 (1)	0 (0)
Govt. Arts and Science Degree College	0 (0)	147 (100)	17 (10)	70 (41)	46 (43)
Private Arts and Science Degree College	0 (0)	147 (100)	1 (0)	2 (0)	2 (2)
Govt. Engineering College	1 (0)	146 (100)	2 (2)	8 (5)	115 (77)
Private Engineering College	0 (0)	147 (100)	0 (0)	0 (0)	13 (11)
Govt. Medicine College	0 (0)	147 (100)	1 (1)	3 (1)	131 (91)
Private Medicine College	0 (0)	147 (100)	0 (0)	0 (0)	3 (1)
Govt. Management Institute	0 (0)	147 (100)	0 (0)	0 (0)	120 (86)
Private Management Institute	0 (0)	147 (100)	1 (0)	0 (0)	17 (8)
Govt. Polytechnic	0 (0)	147 (100)	2 (2)	0 (0)	121 (79)
Private Polytechnic	0 (0)	147 (100)	0 (0)	1 (0)	16 (15)
Govt. Vocational Training School/ITI	1 (4)	146 (96)	14 (13)	9 (6)	70 (48)
Private Vocational Training School/ITI	0 (0)	147 (100)	9 (3)	8 (4)	21 (15)
Govt. Non Formal Training Centre	0 (0)	147 (100)	0 (0)	3 (3)	49 (30)
Private Non Formal Training Centre	0 (0)	147 (100)	5 (5)	14 (12)	38 (28)
Govt. School For Disabled	1 (1)	146 (99)	1 (1)	1 (1)	77 (60)
Private School For Disabled	0 (0)	147 (100)	0 (0)	0 (0)	25 (16)
Government Others	4 (5)	143 (95)	0 (0)	0 (0)	0 (0)
Private Others	0 (0)	147 (100)	0 (0)	0 (0)	0 (0)

Note : Distance A : Less than 5 km; B : Between 5-10 km; C : 10+ km.; Source : Data Analysis is based on 2011 Census.

DISCLAIMER

The Terms of Use and Disclaimer of Datanet India Private Limited (hereinafter referred to as "Datanet") for use of this analysis report of **Mandirbazar Assembly Constituency (Mandirbazar Vidhan Sabha)** :-

1. **Assembly Factbook™** is a Registered Trade Mark owned by Datanet.
2. All the maps are sketched and graphical representation only and have not been drawn to the scale and also not to represent the actual geographical area or boundary of the unit.
3. The data for the aforesaid analysis is based on authentic sources and has been culled from the various publications of Census, CSO and NSSO for district and block level data, various central and state government departments, Central & State Elections Commissions and the concerned Returning Officers' releases, Electoral Rolls, Election results and allied publications, internal assessment, surveys, estimates and analysis. Therefore, certain adjustment of data at micro level may have been done to arrive closer to the macro data.
4. Data have been provided on an "As Is" and "As AVAILABLE" basis
5. The colours shown in the maps or diagram and charts of a particular party, alliance or AC are indicative and do not represent them.
6. This publication which includes maps, sheets, graphs and data would be the property under copyright of Datanet only. The user may use these for its internal study, analysis and research purposes. It's public display, re-selling or any commercial uses by the user are not allowed.
7. Datanet has taken due care and caution in compilation and processing of data and allied information, but does not guarantee the accuracy, adequacy or completeness of any information/analysis and will be not responsible for any errors or omissions or for the results obtained from the use of such information/analysis.
8. All the contents for the publication have been culled from various authentic sources and Datanet reasonably believes such sources to be reliable, but does not make any representations, express or implied as to the accuracy or fitness of use of such information. The information or contents of the information/analysis do not constitute advice and should not be relied upon in making (or refraining from making) any decision. Any reliance placed upon the information provided by Datanet is the sole responsibility and strictly at the user's risk.
9. In no event will Datanet be liable for any damages (including, without limitation, damages for loss of business projects, or loss of profits) arising in contract, tort or otherwise from the use of or inability to use any of its contents, or from any action taken (or refrained from being taken) as a result of using the analysis or any of its contents. Datanet its directors, owners, editors, officials, employees, distributor and agents or any associate will not be liable for any errors in the information contained or any consequences arising from the use of the contents of the provided information/analysis.
10. If any provision of these terms and conditions is held invalid or illegal or unenforceable for any reason by any court of competent jurisdiction, such provision shall be severed and the remainder of provisions of the terms and conditions shall continue in full force and effect as if the Term of Use had been executed with the invalid, illegal or unenforceable provision eliminated.
11. If there are any discrepancies in the information provided, please bring it to attention of Datanet for suitable rectification measures.

**Buy Online This Complete Book At
Datanet India eBooks Store**

www.indiastatpublications.com

or go directly at

[http://www.indiastatpublications.com/
Assembly_factbook/West_Bengal/Mathurapur/ Mandirbazar](http://www.indiastatpublications.com/Assembly_factbook/West_Bengal/Mathurapur/Mandirbazar)

i **india**stat**elections**

