



West Bengal

Assembly Factbook™

Patharpratima Assembly Constituency



Key Electoral Data of Patharpratima
Assembly Constituency (Vidhan Sabha)

West Bengal

Assembly Factbook™

Patharpratima Assembly Constituency



Patharpratima Vidhan Sabha

Editor & Director

Dr. R.K. Thukral

Research Editor

Dr. Shafeeq Rahman

Compiled, Researched and Published by Datanet India Pvt. Ltd.

D-100, 1st Floor,

Okhla Industrial Area, Phase-I,
New Delhi- 110020.

Ph.: 91-11- 43580781-84

Email : support@indiastatpublications.com

Website : www.indiastatelections.com

Online Book Store :

www.indiastatpublications.com

Report No. : AFB/WB-130-0125

ISBN : 978-93-5293-773-8

First Edition : January, 2018

Eighth Updated Edition : January, 2025

Price : Rs. 11500/-

US\$ 310

© Datanet India Pvt. Ltd.

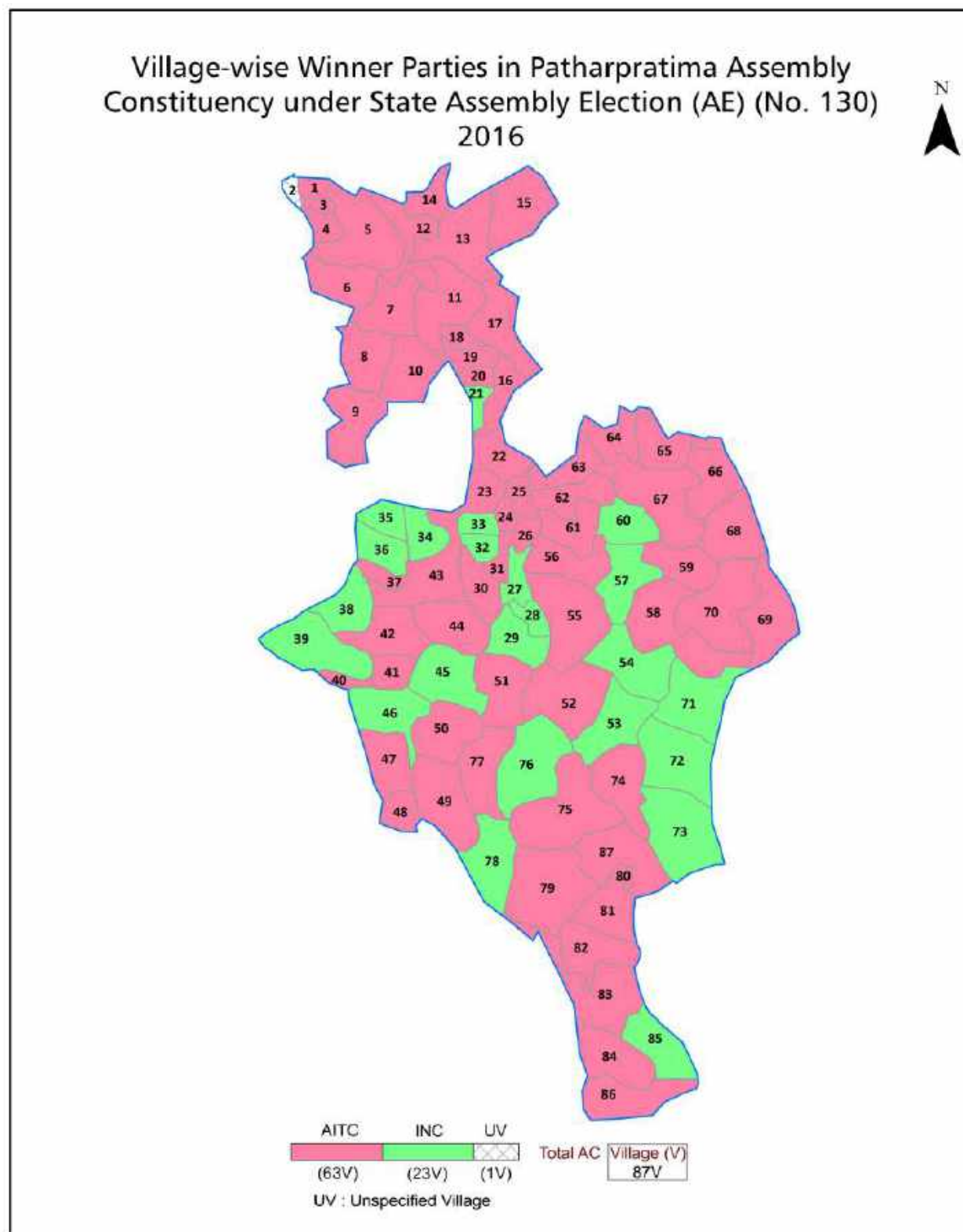
All rights reserved. No part of this book may be reproduced, stored in a retrieval system or transmitted in any form or by any means, mechanical photocopying, photographing, scanning, recording or otherwise without the prior written permission of the publisher. Please refer to Disclaimer at page no. 174 for the use of this publication.

Printed in India

Contents

No.	Particulars	Page No.
	Introduction	
1	Assembly Constituency - (Vidhan Sabha) at a Glance Features of Assembly as per Delimitation Commission of India (2008)	1-2
	Location and Political Maps	
2	Location Map Boundaries of Assembly Constituency - (Vidhan Sabha) in District Boundaries of Assembly Constituency under Parliamentary Constituency - (Lok Sabha) Village-wise Winner Parties- 2024, 2021, 2019, 2016, 2014, 2011 and 2009	3-10
	Administrative Setup (2011)	
3	District Sub-district Towns Villages Inhabited Villages Uninhabited Villages Village Panchayat Intermediate Panchayat	11-15
	Demographics (2011)	
4	Population Households Rural/Urban Population Villages by Population Size Sex Ratio (Total & 0-6 Years) Religious Population Social Population Literacy Rate	16-17
	Electoral Features	
5	Important Dates of Last Elections Held Electors by Gender Service Electors Voters Voters Turnout Polling Stations & Average Number of Electors per Polling Station Electors by Age Group Present Elected Representatives	18-23
	Historical Summary Election Results	
6	Vote Share of Major Parties Winning Margin (Number & Percentage) Polarity of Parties Summary Result of Assembly Segment of Parliamentary Elections 2024, 2019, 2014, 2009, 2004 and 1999 Summary Result of Assembly Elections 2021, 2016, 2011, 2006, 2001, 1996, 1991, 1987, 1982, 1977, 1972, 1971, 1969 and 1967	24-46
	Polling Station Level Election Results	
7	Name and Number of Polling Station 2024, 2021, 2019, 2016, 2014, 2011 and 2009 Polling Station-wise Electors, Voters & Voters Turnout 2024, 2021, 2019, 2016, 2014, 2011 and 2009 Polling Station wise Elections Results 2024, 2021, 2019, 2016, 2014, 2011 and 2009	47-155
	Share of Assembly Constituency	
8	Share of Assembly Constituency - (Vidhan Sabha) in State, District and Parliamentary Constituency - (Lok Sabha)	156
	Socio-Economic Amenities (2011)	
9	Access to Administrative Units Agricultural, Manufacturing and Industrial Commodities Demographic Indicators Education Health & Manpower Drinking Water Supply Sanitation Entertainment and Recreations Infrastructure Power Food Allocation Distribution and Marketing of Agriculture Commodities Infrastructure Transport and Road Infrastructure Communication Banking and Financial Services Land Use Irrigation Source	158-171
10	Abbreviation & Sources	172-173
11	Disclaimer	174

Location & Political Map



Administrative Setup

List of Village Panchayat & Intermediate Panchayat (Block) Name - 2011

Village Name	Village Panchayat Name	Intermediate Panchayat Name
Abad Gangadharpur	Dakshin Gangadharpur	Patharpratima
Achintya Nagar	Achintyanagar	Patharpratima
Banashyam Nagar	Banashyamnagar	Patharpratima
Baradapur	Patharpratima	Patharpratima
Bhagabatpur	Patharpratima	Patharpratima
Bhajna	Dakshin Gangadharpur	Patharpratima
Bishnupur	Achintyanagar	Patharpratima
Biswanathpur	Ramganga	Patharpratima
Brojaballabpur	Brajaballavpur	Patharpratima
Buraburir Tat	G Plot	Patharpratima
Chhoto Banashyam Nagar	Banashyamnagar	Patharpratima
Chintamanipur	Durbachati	Patharpratima
Dakshin Durgapur	Digambarpur	Patharpratima
Dakshin Gangadharpur	Dakshin Gangadharpur	Patharpratima
Dakshin Gobindapur	Ramganga	Patharpratima
Dakshin Kashinagar	Herambagopalpur	Patharpratima
Dakshin Lakshminarayanpur	Patharpratima	Patharpratima
Dakshin Madhusudanpur	Ramganga	Patharpratima
Dakshin Mahendrapur	Gopalnagar	Patharpratima
Dakshin Raypur	Dakshin Raipur	Patharpratima
Dakshin Shibganj	Patharpratima	Patharpratima
Dakshin Sibpur	Ramganga	Patharpratima
Dakshin Surendraganj	G Plot	Patharpratima
Daspur	G Plot	Patharpratima
Debichak	Ramganga	Patharpratima
Digambarpur	Digambarpur	Patharpratima
Durbachati	Durbachati	Patharpratima
Durgagobindopur	Gopalnagar	Patharpratima
Gangapur	Banashyamnagar	Patharpratima

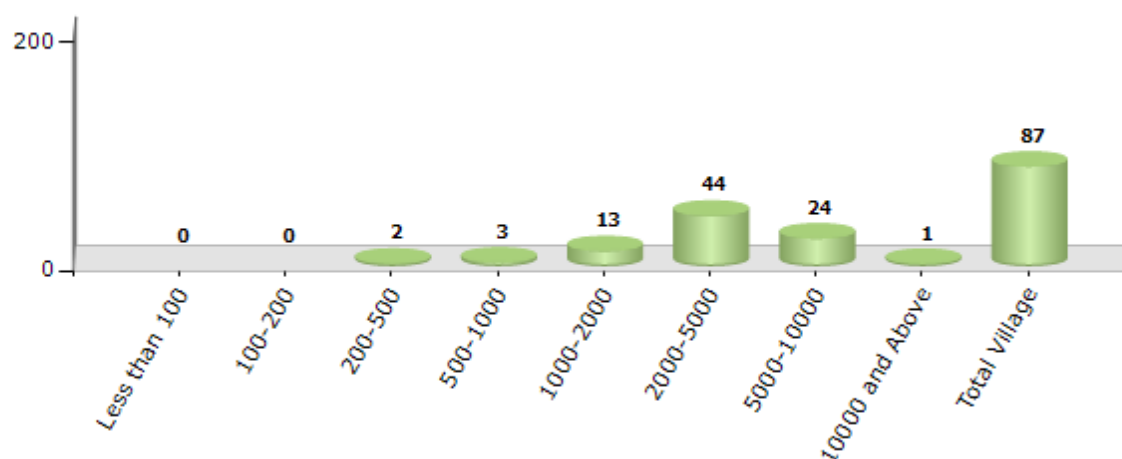
Contd....

Demographics

Number of Villages by Population Size - 2011

Less than 100	100-200	200-500	500-1000	1000-2000	2000-5000	5000-10000	10000 and Above	Total Village
0	0	2	3	13	44	24	1	87

Number of Villages by Population Size - 2011

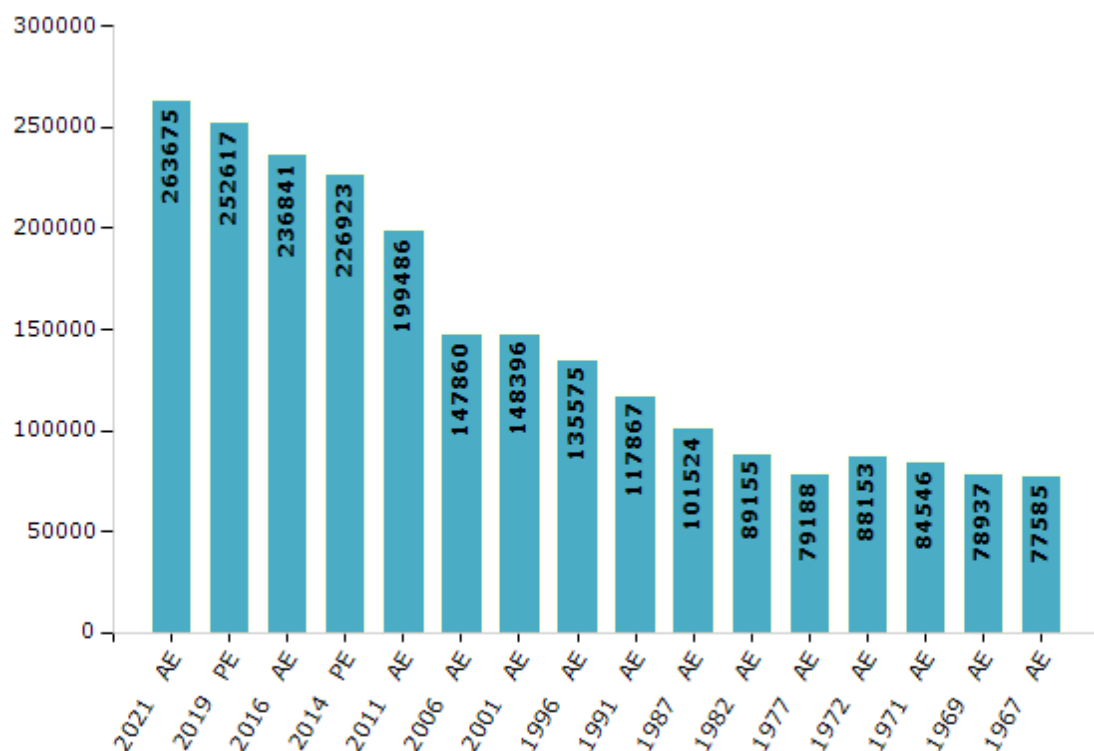


Electoral Features

Electors by Male & Female

Year	Male	Female	Others	Total	Year	Male	Female	Others	Total
2021 AE	136258	127414	3	263675	1991 AE	64821	53046	-	117867
2019 PE	130734	121880	3	252617	1987 AE	55835	45689	-	101524
2016 AE	122964	113872	5	236841	1982 AE	45061	44094	-	89155
2014 PE	117767	109155	1	226923	1977 AE	45591	33597	-	79188
2011 AE	104585	94901	0	199486	1972 AE	52892	35261	-	88153
2009 PE	-	-	-	-	1971 AE	50730	33816	-	84546
2006 AE	74969	72891	-	147860	1969 AE	47363	31574	-	78937
2004 PE	-	-	-	-	1967 AE	-	-	-	77585
2001 AE	73749	74647	-	148396	1962 AE	-	-	-	-
1999 PE	-	-	-	-	1957 AE	-	-	-	-
1996 AE	69047	66528	-	135575	1952 AE	-	-	-	-

Number of Electors



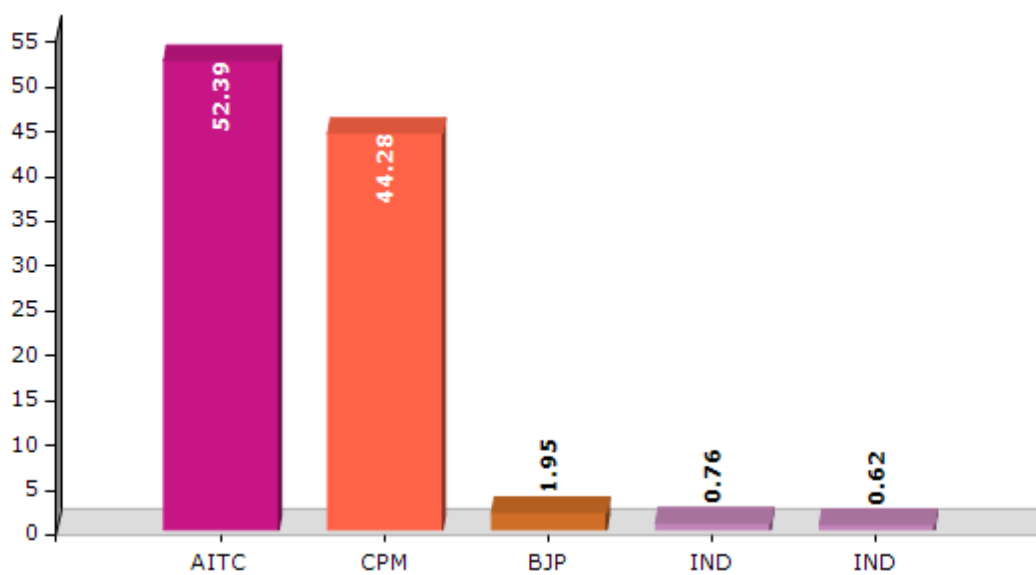
Note : AE : Assembly Election, PE : Assembly Segment of Parliamentary Election

Historical Summary Election Results

Summary Result of Assembly Election - 2011

Candidate Name	Party	Votes	Votes %
Samir Kumar Jana	AITC	95422	52.39
Jajneswar Das	CPM	80649	44.28
Mantu Ram Gayen	BJP	3553	1.95
Nikhil Chandra Bera	IND	1389	0.76
Alauddin Molla	IND	1138	0.62

Votes Percentage of Top Parties - 2011



Polling Station Level Election Results

Number and Name of Polling Stations (PS) (2016)

Number of Polling Stations	Name of Polling Stations	Number of Polling Stations	Name of Polling Stations
1	Malaya F.P. School	22	Keorakhali Ferighat F.P.School
2	Malaya High School	23	Raypur 1No F.P.School
3	Niler-At F.P. School	24	Raypur 5 No Gheri F.P. School
4	Madhusudanpur Gajipara Rasid Naiya Shishushiksha Kendra	25	Raypur 2No F.P.School
5	Madhusudanpur F.P.School	26	Dakshin Raypur Aa. .Pra.Vidyalay.
6	Uttarabad F.P. School (Room - 1)	27	Dk. Raypur 13No Gheri F.P.School
7	Uttarabad F.P. School (Room - 2)	28	Raypur 3No F.P.School
8	Matilal F.P. School	29	Raypur Gheri F.P.School
9	Matilal Paikpara Shishu Shiksha Kendra	30	Piprakhali F.P. School (Room -1)
10	Kansharirchak Haladar Para Shishu Shikshakendra	31	Piprakhali F.P. School (Room -2)
11	Bahirchak F.P. School	32	Meherpur Nimna Buniyadi Vidyalaya
12	Gangadharpur F.P.School	33	Meherpur Vivekananda Sishu .Siksha.Kendra.
13	Durganagar F.P.School	34	Meherpur Kalirsayal F.P.School
14	Dhutkhali F.P.School	35	Shrinarayanpur Gopalnagar Para F.P.School
15	Mayrarchak Haripada High School	36	Uttar Shrinarayanpur F.P.School(Mayrachak)
16	Bhajna Haladar Para F.P.School	37	Uttar Purnachandrapur F.P.School
17	Bhajna Manik Duyani Shishu Shiksha Kendra	38	Purnachandrapur Netaji Sishu .Siksha.Kendra.
18	Bhajna Gotberia Aganwari Kendra-16	39	Purnachandrapur Chandmani Shikshabhaban(H.S)
19	Bhajna Benepara Kuntala High School	40	Srinarayanpur F.P.School (Room -1)
20	Keorakhali Narayanitala F.P.School	41	Srinarayanpur F.P.School (Room -2)
21	Gandhi Nagar S.S.K.	42	Purnachandrapur Shrigauranga F.P.School

Contd....

Polling Station Level Election Results

Polling Station-wise Votes Secured by Overall Top Five Parties in Patharpratima Assembly in Assembly Election (AE) under Mathurapur Parliamentary Constituency in West Bengal (2016)

Number of Polling Station	Winner - Samir Kumar Jana (AITC)	Runner-up - Phanibhushan Giri (INC)	3rd - Sridhar Chandra Bagari (BJP)	4th - Pabitra Maity (SUCI)	5th - ()	NOTA	Other	Total Votes Secured
36	569	498	16	5		4		1092
37	328	221	10	6		1		566
38	359	347	10	8		3		727
39	519	369	15	59		1		963
40	314	215	31	4		7		571
41	282	249	18	5		1		555
42	248	187	9	0		6		450
43	667	309	33	8		4		1021
44	626	417	26	7		11		1087
45	447	237	24	9		6		723
46	545	224	40	34		12		855
47	431	467	24	15		3		940
48	501	434	25	8		5		973
49	632	263	31	5		4		935
50	577	447	20	13		8		1065
51	634	376	30	13		6		1059
52	327	207	18	4		4		560
53	372	476	18	3		12		881
54	655	294	28	10		8		995
55	426	349	21	12		15		823
56	252	213	6	14		4		489
57	566	327	13	15		5		926
58	517	156	17	3		5		698
59	457	426	10	6		3		902
60	142	219	5	0		1		367
61	532	462	20	8		6		1028
62	471	197	13	45		4		730
63	447	307	18	11		5		788
64	317	272	15	2		5		611
65	375	200	20	20		5		620
66	323	217	15	1		3		559
67	419	436	24	10		1		890
68	371	469	25	7		11		883
69	156	246	12	0		2		416
70	319	578	18	5		5		925

Contd....

Polling Station Level Election Results

Winner, Runner-up and 3rd Party Position & Winning Margin According to Polling Stations in Patharpratima Assembly in Assembly Election (AE) under Mathurapur Parliamentary Constituency in West Bengal (2016)

Polling Station Number	Winner Party	Winner Votes (%)	Runner-up Party	Runner-up Votes (%)	Winning Margin Votes (%)	Third Party	Third Party Votes (%)	Other Votes (%)
75	AITC	358 (48.91)	INC	352 (48.09)	6 (0.82)	BJP	16 (2.19)	6 (0.82)
76	INC	536 (59.69)	AITC	341 (37.97)	195 (21.72)	BJP	12 (1.34)	9 (1)
77	INC	273 (58.58)	AITC	181 (38.84)	92 (19.74)	BJP	6 (1.29)	6 (1.29)
78	INC	631 (60.44)	AITC	388 (37.16)	243 (23.28)	BJP	17 (1.63)	8 (0.77)
79	INC	604 (63.38)	AITC	312 (32.74)	292 (30.64)	BJP	30 (3.15)	7 (0.73)
80	INC	664 (69.82)	AITC	237 (24.92)	427 (44.9)	BJP	40 (4.21)	10 (1.05)
81	INC	501 (63.1)	AITC	257 (32.37)	244 (30.73)	BJP	20 (2.52)	16 (2.02)
82	INC	321 (62.21)	AITC	180 (34.88)	141 (27.33)	BJP	11 (2.13)	4 (0.78)
83	INC	685 (71.35)	AITC	243 (25.31)	442 (46.04)	BJP	28 (2.92)	4 (0.42)
84	AITC	404 (57.71)	INC	251 (35.86)	153 (21.85)	BJP	34 (4.86)	11 (1.57)
85	AITC	338 (55.23)	INC	203 (33.17)	135 (22.06)	BJP	62 (10.13)	9 (1.47)
86	AITC	304 (49.27)	INC	287 (46.52)	17 (2.75)	BJP	13 (2.11)	13 (2.11)
87	AITC	341 (55.63)	INC	239 (38.99)	102 (16.64)	BJP	19 (3.1)	14 (2.28)
88	AITC	220 (48.35)	INC	220 (48.35)	0 (0)	BJP	8 (1.76)	7 (1.54)
89	AITC	640 (65.24)	INC	234 (23.85)	406 (41.39)	BJP	82 (8.36)	25 (2.55)
90	AITC	274 (47.9)	INC	269 (47.03)	5 (0.87)	BJP	22 (3.85)	7 (1.22)
91	INC	309 (49.44)	AITC	245 (39.2)	64 (10.24)	BJP	46 (7.36)	25 (4)
92	AITC	462 (69.47)	INC	154 (23.16)	308 (46.31)	BJP	35 (5.26)	14 (2.11)
93	AITC	637 (56.02)	INC	398 (35)	239 (21.02)	BJP	48 (4.22)	54 (4.75)
94	AITC	256 (49.14)	INC	230 (44.15)	26 (4.99)	BJP	29 (5.57)	6 (1.15)
95	INC	361 (48.07)	AITC	351 (46.74)	10 (1.33)	SUCI	19 (2.53)	20 (2.66)
96	AITC	380 (52.63)	INC	320 (44.32)	60 (8.31)	BJP	14 (1.94)	8 (1.11)
97	AITC	503 (53.12)	INC	394 (41.61)	109 (11.51)	BJP	38 (4.01)	12 (1.27)
98	INC	270 (52.53)	AITC	217 (42.22)	53 (10.31)	BJP	15 (2.92)	12 (2.33)
99	AITC	219 (51.9)	INC	138 (32.7)	81 (19.2)	BJP	58 (13.74)	7 (1.66)
100	AITC	580 (59.06)	INC	359 (36.56)	221 (22.5)	BJP	30 (3.05)	13 (1.32)
101	AITC	297 (53.51)	INC	243 (43.78)	54 (9.73)	BJP	12 (2.16)	3 (0.54)
102	AITC	416 (61.09)	INC	245 (35.98)	171 (25.11)	BJP	16 (2.35)	4 (0.59)
103	AITC	288 (58.06)	INC	196 (39.52)	92 (18.54)	BJP	7 (1.41)	5 (1.01)
104	INC	457 (50.78)	AITC	418 (46.44)	39 (4.34)	BJP	19 (2.11)	6 (0.67)
105	INC	364 (49.52)	AITC	358 (48.71)	6 (0.81)	BJP	9 (1.22)	4 (0.54)
106	AITC	453 (56.84)	INC	319 (40.03)	134 (16.81)	BJP	18 (2.26)	7 (0.88)
107	AITC	419 (51.54)	INC	373 (45.88)	46 (5.66)	BJP	15 (1.85)	6 (0.74)
108	AITC	537 (50.38)	INC	511 (47.94)	26 (2.44)	BJP	8 (0.75)	10 (0.94)
109	AITC	419 (59.35)	INC	267 (37.82)	152 (21.53)	BJP	12 (1.7)	8 (1.13)
110	INC	470 (52.51)	AITC	403 (45.03)	67 (7.48)	BJP	15 (1.68)	7 (0.78)
111	INC	207 (53.49)	AITC	174 (44.96)	33 (8.53)	BJP	5 (1.29)	1 (0.26)

Contd....

Socio-Economic Amenities - Rural

Access to Education Facilities

Particulars	Number of Villages (% of Population)				
	Available	Not Available	If Not Available (Distance of Nearest Facility)		
			A	B	C
Govt. Primary School	87 (100)	0 (0)	0 (0)	0 (0)	0 (0)
Private Primary School	1 (1)	86 (99)	0 (0)	0 (0)	0 (0)
Govt. Middle School	54 (72)	33 (28)	10 (8)	4 (4)	1 (1)
Private Middle School	2 (3)	85 (97)	0 (0)	0 (0)	0 (0)
Govt. Secondary School	38 (55)	49 (45)	32 (30)	7 (7)	0 (0)
Private Secondary School	1 (1)	86 (99)	0 (0)	0 (0)	0 (0)
Govt. Senior Secondary School	22 (32)	65 (68)	26 (27)	16 (19)	7 (9)
Private Senior Secondary School	0 (0)	87 (100)	0 (0)	0 (0)	0 (0)
Govt. Arts and Science Degree College	1 (1)	86 (99)	3 (5)	30 (28)	38 (50)
Private Arts and Science Degree College	0 (0)	87 (100)	0 (0)	0 (0)	0 (0)
Govt. Engineering College	0 (0)	87 (100)	1 (1)	0 (0)	65 (73)
Private Engineering College	0 (0)	87 (100)	0 (0)	0 (0)	0 (0)
Govt. Medicine College	2 (3)	85 (97)	0 (0)	0 (0)	54 (57)
Private Medicine College	0 (0)	87 (100)	1 (2)	0 (0)	8 (11)
Govt. Management Institute	0 (0)	87 (100)	0 (0)	0 (0)	59 (65)
Private Management Institute	0 (0)	87 (100)	0 (0)	0 (0)	9 (13)
Govt. Polytechnic	0 (0)	87 (100)	0 (0)	0 (0)	68 (78)
Private Polytechnic	0 (0)	87 (100)	0 (0)	0 (0)	1 (2)
Govt. Vocational Training School/ITI	0 (0)	87 (100)	1 (1)	0 (0)	67 (77)
Private Vocational Training School/ITI	0 (0)	87 (100)	1 (2)	0 (0)	0 (0)
Govt. Non Formal Training Centre	2 (3)	85 (97)	0 (0)	0 (0)	42 (56)
Private Non Formal Training Centre	0 (0)	87 (100)	4 (2)	7 (4)	9 (9)
Govt. School For Disabled	1 (1)	86 (99)	3 (3)	3 (4)	49 (57)
Private School For Disabled	0 (0)	87 (100)	0 (0)	0 (0)	1 (1)
Government Others	0 (0)	87 (100)	0 (0)	0 (0)	0 (0)
Private Others	0 (0)	87 (100)	0 (0)	0 (0)	0 (0)

Note : Distance A : Less than 5 km; B : Between 5-10 km; C : 10+ km.; Source : Data Analysis is based on 2011 Census.

DISCLAIMER

The Terms of Use and Disclaimer of Datanet India Private Limited (hereinafter referred to as "Datanet") for use of this analysis report of **Patharpratima Assembly Constituency (Patharpratima Vidhan Sabha)** :-

1. **Assembly Factbook™** is a Registered Trade Mark owned by Datanet.
2. All the maps are sketched and graphical representation only and have not been drawn to the scale and also not to represent the actual geographical area or boundary of the unit.
3. The data for the aforesaid analysis is based on authentic sources and has been culled from the various publications of Census, CSO and NSSO for district and block level data, various central and state government departments, Central & State Elections Commissions and the concerned Returning Officers' releases, Electoral Rolls, Election results and allied publications, internal assessment, surveys, estimates and analysis. Therefore, certain adjustment of data at micro level may have been done to arrive closer to the macro data.
4. Data have been provided on an "As Is" and "As AVAILABLE" basis
5. The colours shown in the maps or diagram and charts of a particular party, alliance or AC are indicative and do not represent them.
6. This publication which includes maps, sheets, graphs and data would be the property under copyright of Datanet only. The user may use these for its internal study, analysis and research purposes. It's public display, re-selling or any commercial uses by the user are not allowed.
7. Datanet has taken due care and caution in compilation and processing of data and allied information, but does not guarantee the accuracy, adequacy or completeness of any information/analysis and will be not responsible for any errors or omissions or for the results obtained from the use of such information/analysis.
8. All the contents for the publication have been culled from various authentic sources and Datanet reasonably believes such sources to be reliable, but does not make any representations, express or implied as to the accuracy or fitness of use of such information. The information or contents of the information/analysis do not constitute advice and should not be relied upon in making (or refraining from making) any decision. Any reliance placed upon the information provided by Datanet is the sole responsibility and strictly at the user's risk.
9. In no event will Datanet be liable for any damages (including, without limitation, damages for loss of business projects, or loss of profits) arising in contract, tort or otherwise from the use of or inability to use any of its contents, or from any action taken (or refrained from being taken) as a result of using the analysis or any of its contents. Datanet its directors, owners, editors, officials, employees, distributor and agents or any associate will not be liable for any errors in the information contained or any consequences arising from the use of the contents of the provided information/analysis.
10. If any provision of these terms and conditions is held invalid or illegal or unenforceable for any reason by any court of competent jurisdiction, such provision shall be severed and the remainder of provisions of the terms and conditions shall continue in full force and effect as if the Term of Use had been executed with the invalid, illegal or unenforceable provision eliminated.
11. If there are any discrepancies in the information provided, please bring it to attention of Datanet for suitable rectification measures.

Buy Online This Complete Book At
Datanet India eBooks Store

www.indiastatpublications.com

or go directly at

[http://www.indiastatpublications.com/
Assembly_factbook/West_Bengal/Mathurapur/ Patharpratima](http://www.indiastatpublications.com/Assembly_factbook/West_Bengal/Mathurapur/Patharpratima)

 **india**stat**elections**

