



West Bengal

Assembly Factbook™

Raidighi Assembly Constituency



Key Electoral Data of Raidighi
Assembly Constituency (Vidhan Sabha)

West Bengal

Assembly Factbook™

Raidighi Assembly Constituency



Raidighi Vidhan Sabha

Editor & Director

Dr. R.K. Thukral

Research Editor

Dr. Shafeeq Rahman

Compiled, Researched and Published by Datanet India Pvt. Ltd.

D-100, 1st Floor,

Okhla Industrial Area, Phase-I,
New Delhi- 110020.

Ph.: 91-11- 43580781-84

Email : support@indiastatpublications.com

Website : www.indiastatelections.com

Online Book Store :

www.indiastatpublications.com

Report No. : AFB/WB-134-0123

ISBN : 978-93-5293-781-3

First Edition : January, 2018

Sixth Updated Edition : January, 2023

Price : Rs. 11500/-

US\$ 310

© Datanet India Pvt. Ltd.

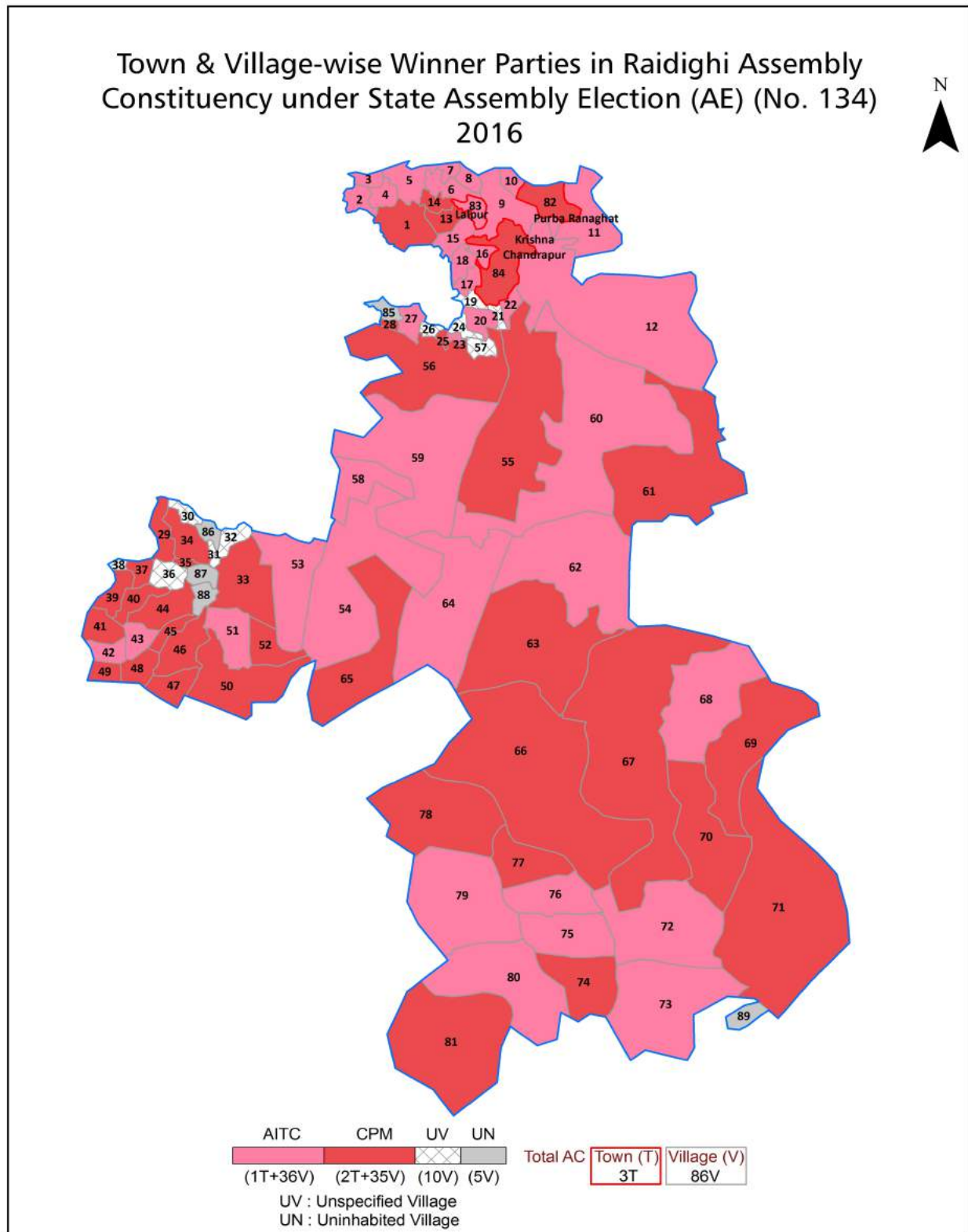
All rights reserved. No part of this book may be reproduced, stored in a retrieval system or transmitted in any form or by any means, mechanical photocopying, photographing, scanning, recording or otherwise without the prior written permission of the publisher. Please refer to Disclaimer at page no. 162 for the use of this publication.

Printed in India

Contents

No.	Particulars	Page No.
	Introduction	
1	Assembly Constituency - (Vidhan Sabha) at a Glance Features of Assembly as per Delimitation Commission of India (2008)	1-2
	Location and Political Maps	
2	Location Map Boundaries of Assembly Constituency - (Vidhan Sabha) in District Boundaries of Assembly Constituency under Parliamentary Constituency - (Lok Sabha) Town & Village-wise Winner Parties- 2021, 2019, 2016, 2014, 2011 and 2009	3-10
	Administrative Setup (2011)	
3	District Sub-district Towns Villages Inhabited Villages Uninhabited Villages Village Panchayat Intermediate Panchayat	11-15
	Demographics (2011)	
4	Population Households Rural/Urban Population Towns and Villages by Population Size Sex Ratio (Total & 0-6 Years) Religious Population Social Population Literacy Rate	16-17
	Electoral Features	
5	Important Dates of Last Elections Held Electors by Gender Service Electors Voters Voters Turnout Polling Stations & Average Number of Electors per Polling Station Electors by Age Group Present Elected Representatives	18-23
	Historical Summary Election Results	
6	Vote Share of Major Parties Winning Margin (Number & Percentage) Polarity of Parties Summary Result of Assembly Segment of Parliamentary Elections 2019, 2014 and 2009 Summary Result of Assembly Elections 2021, 2016 and 2011	24-33
	Polling Station Level Election Results	
7	Name and Number of Polling Station 2021, 2019, 2016, 2014, 2011 and 2009 Polling Station-wise Electors, Voters & Voters Turnout 2021, 2019, 2016, 2014, 2011 and 2009 Polling Station wise Elections Results 2021, 2019, 2016, 2014, 2011 and 2009	34-143
	Share of Assembly Constituency	
8	Share of Assembly Constituency - (Vidhan Sabha) in State, District and Parliamentary Constituency - (Lok Sabha)	144
	Socio-Economic Amenities (2011)	
9	Access to Administrative Units Agricultural, Manufacturing and Industrial Commodities Demographic Indicators Education Health & Manpower Drinking Water Supply Sanitation Entertainment and Recreations Infrastructure Power Food Allocation Distribution and Marketing of Agriculture Commodities Infrastructure Transport and Road Infrastructure Communication Banking and Financial Services Land Use Irrigation Source	146-159
10	Abbreviation & Sources	160-161
11	Disclaimer	162

Location & Political Map



Administrative Setup

List of Village Panchayat & Intermediate Panchayat (Block) Name - 2011

Village Name	Village Panchayat Name	Intermediate Panchayat Name
Abad Bhagabanpur	Mathurapur Purba	Mathurapur - I
Amirpur	Shankarpur	Mathurapur - I
Andharmanik	Shankarpur	Mathurapur - I
Badibarasi	Krishnachandrapur	Mathurapur - I
Banshtala Baraghari	Shankarpur	Mathurapur - I
Baradanagar	Nagendrapur	Mathurapur - II
Barasi	Krishnachandrapur	Mathurapur - I
Baribhanga Abad	Raidighi	Mathurapur - II
Batishwar	Krishnachandrapur	Mathurapur - I
Bazar	Debipur	Mathurapur - I
Bhagabanpur	Shankarpur	Mathurapur - I
Bhimnagar	Shankarpur	Mathurapur - I
Birampur	Shankarpur	Mathurapur - I
Chak Bhagabanpur	Mathurapur Purba	Mathurapur - I
Chak Sarberia	Krishnachandrapur	Mathurapur - I
Chaplarkhop	Dighirpar-Bakultala	Mathurapur - II
Chhatrabhog	Krishnachandrapur	Mathurapur - I
Dakshin Harindanga	Shankarpur	Mathurapur - I
Dakshin Janardanpur	Shankarpur	Mathurapur - I
Dakshin Jaykrishnapur	Nandakumarpur	Mathurapur - II
Damkal	Nagendrapur	Mathurapur - II
Debipur	Debipur	Mathurapur - I
Dighirpar Bakultala	Dighirpar-Bakultala	Mathurapur - II
Fauzpur	Shankarpur	Mathurapur - I
Gadberia	Abad Bhagawanpur	Mathurapur - I
Ghatbakultala	Abad Bhagawanpur	Mathurapur - I
Gilarchat	Gilarchat	Mathurapur - II
Harindanaga	Abad Bhagawanpur	Mathurapur - I
Imamdipur	Abad Bhagawanpur	Mathurapur - I

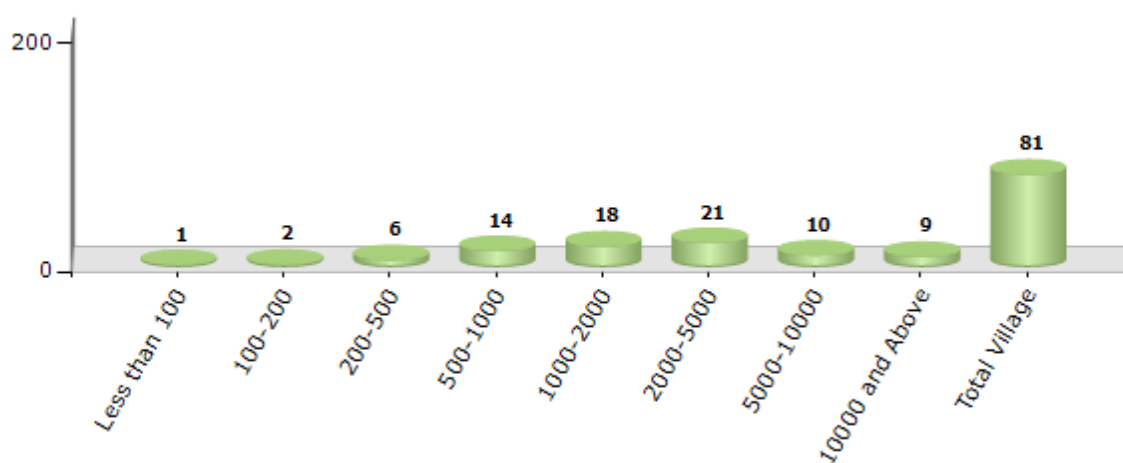
Contd....

Demographics

Number of Villages by Population Size - 2011

Less than 100	100-200	200-500	500-1000	1000-2000	2000-5000	5000-10000	10000 and Above	Total Village
1	2	6	14	18	21	10	9	81

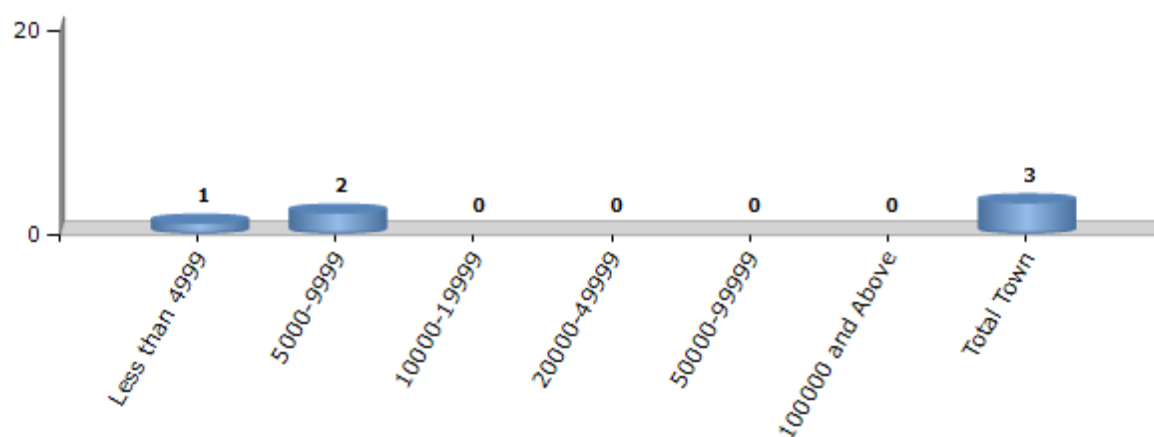
Number of Villages by Population Size - 2011



Number of Towns by Population Size - 2011

Less than 4999	5000-9999	10000-19999	20000-49999	50000-99999	100000 and Above	Total Town
1	2	0	0	0	0	3

Number of Towns by Population Size - 2011



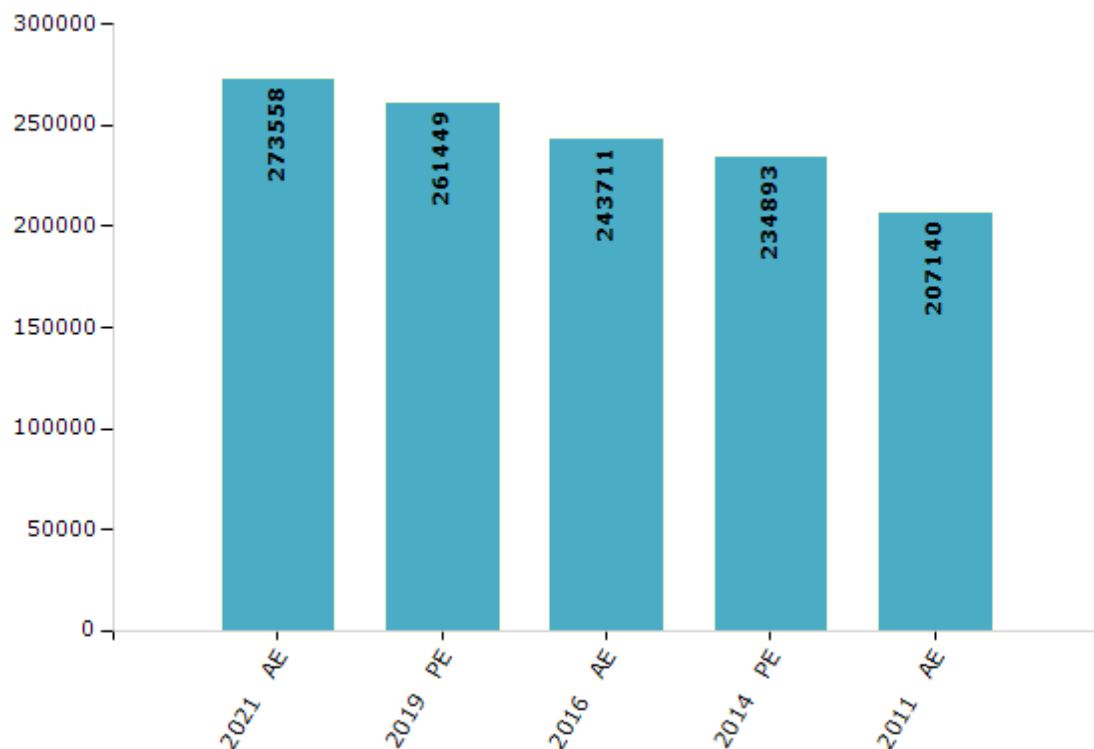
Electoral Features

Electors by Male & Female

Year	Male	Female	Others	Total
2021 AE	140212	133336	10	273558
2019 PE	134608	126834	7	261449
2016 AE	126398	117312	1	243711
2014 PE	121813	113079	1	234893
2011 AE	108213	98927	0	207140
2009 PE	-	-	-	-
2006 AE	-	-	-	-
2004 PE	-	-	-	-
2001 AE	-	-	-	-
1999 PE	-	-	-	-
1996 AE	-	-	-	-

Year	Male	Female	Others	Total
1991 AE	-	-	-	-
1987 AE	-	-	-	-
1982 AE	-	-	-	-
1977 AE	-	-	-	-
1972 AE	-	-	-	-
1971 AE	-	-	-	-
1969 AE	-	-	-	-
1967 AE	-	-	-	-
1962 AE	-	-	-	-
1957 AE	-	-	-	-
1952 AE	-	-	-	-

Number of Electors



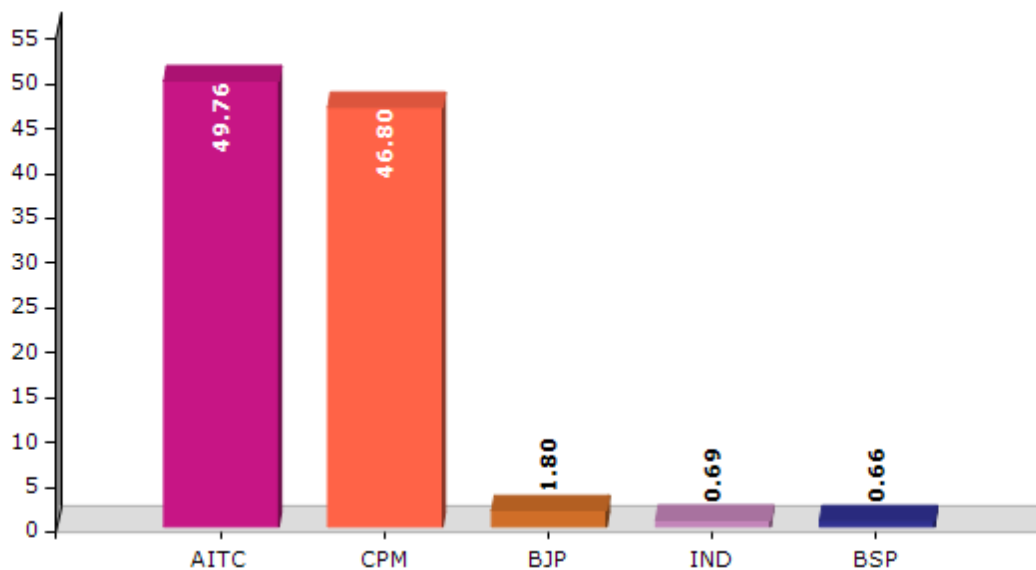
Note : AE : Assembly Election, PE : Assembly Segment of Parliamentary Election

Historical Summary Election Results

Summary Result of Assembly Election - 2011

Candidate Name	Party	Votes	Votes %
Debasree Roy	AITC	93236	49.76
Kanti Ganguly	CPM	87683	46.8
Dwijendranath Halder	BJP	3369	1.8
Debasree Kayal	IND	1295	0.69
Dulal Chand Gharami	BSP	1245	0.66
Ajay Das	IND	542	0.29

Votes Percentage of Top Parties - 2011



Polling Station Level Election Results

Number and Name of Polling Stations (PS) (2016)

Number of Polling Stations	Name of Polling Stations	Number of Polling Stations	Name of Polling Stations
1	Uttar Durgapur F.P.School.	22	Taluk Ranaghata F.P.School (Room No.1)
2	Satghara F.P. School.	23	Taluk Ranaghata F.P.School (Room No.2)
3	Thakurjhi Icdis Centre	24	Lalpur F.P.School (Room No.1)
4	Belgachhi F.P.School.	25	Lalpur F.P.School (Room No.2)
5	Debipur F.P.School	26	Lalpur Mistripara Ssk
6	Talpukur Ssk	27	Jalghata F.P.School (Room No.1)
7	Subuddhipur F.P.School.	28	Jalghata F.P.School (Room No.2)
8	Arya Vidyapith (Room No.1)	29	Maniktala Icdis Centre
9	Arya Vidyapith (Room No.2)	30	Ranaghata F.P. School (Room No.1)
10	Tentulberia F.P.School. (Dakshin) (Room.1)	31	Ranaghata F.P. School (Room No.2)
11	Tentulberia F.P.School. (Dakshin) (Room.2)	32	Ranaghata High School (Room No.1)
12	Siddeswar F.P.School (Room No.1)	33	Ranaghata High School (Room No.2)
13	Siddeswar F.P.School (Room No.2)	34	Pragati Sangha F.P. School (Room No.1)
14	Santoshnagar F.P.School.	35	Pragati Sangha F.P. School (Room No.2)
15	Bamungachhi F.P. School	36	Krishnachandrapur Juniour Basic School (Roomno.1)
16	Mirjapur Agril Industrial High School.	37	Krishnachandrapur Juniour Basic School (Roomno.2)
17	Rampur Chandipur F.P.School.	38	Kharbati F.P. School
18	Khodadadpur F.P.School (Room No.1)	39	Datter Chak Baroaritala F.P. School
19	Khodadadpur F.P.School (Room No.2)	40	Patunighata F.P. School
20	Paschim Ranagata F.P.School.(Room No.1)	41	Nalua Kankpukur F.P. School (Room No.1)
21	Paschim Ranagata F.P.School. (Room No.2)	42	Nalua Kankpukur F.P. School (Room No.2)

Contd....

Polling Station Level Election Results

Polling Station-wise Votes Secured by Overall Top Five Parties in Raidighi Assembly in Assembly Election (AE) under Mathurapur Parliamentary Constituency in West Bengal (2016)

Number of Polling Station	Winner - Debasree Roy (AITC)	Runner-up - Kanti Ganguly (CPM)	3rd - Sanghamitra Chaudhuri (BJP)	4th - Gunasindhu Haldar (SUCI)	5th - Rajendra Naskar (BSP)	NOTA	Other	Total Votes Secured
36	460	457	63	12	6	14	7	1019
37	208	276	39	2	8	4	5	542
38	218	155	8	11	1	3	6	402
39	494	469	23	4	5	6	6	1007
40	437	453	46	3	4	4	9	956
41	609	337	34	8	9	16	4	1017
42	392	193	19	1	6	8	14	633
43	521	352	15	2	11	10	10	921
44	490	418	83	2	10	13	24	1040
45	502	234	7	1	1	2	5	752
46	403	408	10	1	6	8	15	851
47	269	242	13	2	4	9	5	544
48	379	173	24	1	7	3	7	594
49	384	405	22	23	5	4	3	846
50	562	383	16	3	4	4	6	978
51	500	328	12	2	5	5	1	853
52	225	192	27	2	2	3	3	454
53	337	367	20	2	3	6	5	740
54	248	429	48	1	0	2	3	731
55	216	172	40	1	1	3	7	440
56	295	243	7	1	1	7	4	558
57	298	289	9	1	1	4	8	610
58	379	315	16	0	2	11	7	730
59	303	338	10	3	3	4	8	669
60	469	453	42	2	5	3	7	981
61	530	334	40	1	4	11	12	932
62	162	127	15	2	3	6	5	320
63	424	238	39	10	1	12	7	731
64	505	271	25	1	6	5	10	823
65	362	439	40	1	5	10	10	867
66	176	198	15	0	0	0	2	391
67	402	507	73	15	7	7	8	1019
68	260	156	14	1	1	4	1	437
69	450	489	10	9	2	6	2	968
70	369	389	17	58	3	8	9	853

Contd....

Polling Station Level Election Results

Winner, Runner-up and 3rd Party Position & Winning Margin According to Polling Stations in Raidighi Assembly in Assembly Election (AE) under Mathurapur Parliamentary Constituency in West Bengal (2016)

Polling Station Number	Winner Party	Winner Votes (%)	Runner-up Party	Runner-up Votes (%)	Winning Margin Votes (%)	Third Party	Third Party Votes (%)	Other Votes (%)
75	CPM	341 (55.45)	AITC	257 (41.79)	84 (13.66)	BJP	10 (1.63)	7 (1.14)
76	CPM	540 (59.28)	AITC	360 (39.52)	180 (19.76)	SUCI	5 (0.55)	6 (0.66)
77	AITC	456 (52.72)	CPM	397 (45.9)	59 (6.82)	SUCI	4 (0.46)	8 (0.92)
78	AITC	252 (49.8)	CPM	242 (47.83)	10 (1.97)	BJP	8 (1.58)	4 (0.79)
79	AITC	322 (52.36)	CPM	277 (45.04)	45 (7.32)	BJP	10 (1.63)	6 (0.98)
80	CPM	529 (50.91)	AITC	477 (45.91)	52 (5)	BJP	9 (0.87)	24 (2.31)
81	CPM	421 (50)	AITC	368 (43.71)	53 (6.29)	SUCI	28 (3.33)	25 (2.97)
82	CPM	365 (57.12)	AITC	262 (41)	103 (16.12)	BSP	5 (0.78)	7 (1.1)
83	CPM	397 (56.47)	AITC	287 (40.83)	110 (15.64)	BJP	4 (0.57)	15 (2.13)
84	AITC	321 (49.92)	CPM	301 (46.81)	20 (3.11)	SUCI	7 (1.09)	14 (2.18)
85	AITC	461 (54.75)	CPM	358 (42.52)	103 (12.23)	IND (PSM)	4 (0.48)	19 (2.26)
86	AITC	473 (54.12)	CPM	384 (43.94)	89 (10.18)	SUCI	6 (0.69)	11 (1.26)
87	CPM	528 (49.12)	AITC	525 (48.84)	3 (0.28)	IND (PSM)	7 (0.65)	15 (1.4)
88	CPM	643 (59.32)	AITC	415 (38.28)	228 (21.04)	SUCI	7 (0.65)	19 (1.75)
89	AITC	393 (53.62)	CPM	279 (38.06)	114 (15.56)	SUCI	47 (6.41)	14 (1.91)
90	CPM	234 (55.06)	AITC	138 (32.47)	96 (22.59)	SUCI	41 (9.65)	12 (2.82)
91	CPM	501 (58.39)	AITC	294 (34.27)	207 (24.12)	BJP	29 (3.38)	34 (3.96)
92	CPM	297 (53.71)	AITC	223 (40.33)	74 (13.38)	BJP	28 (5.06)	5 (0.9)
93	CPM	432 (55.6)	AITC	325 (41.83)	107 (13.77)	BJP	7 (0.9)	13 (1.67)
94	CPM	163 (51.58)	AITC	134 (42.41)	29 (9.17)	BJP	13 (4.11)	6 (1.9)
95	CPM	525 (53.46)	AITC	440 (44.81)	85 (8.65)	BJP	5 (0.51)	12 (1.22)
96	AITC	353 (43.96)	CPM	347 (43.21)	6 (0.75)	BJP	69 (8.59)	34 (4.23)
97	AITC	307 (46.73)	CPM	271 (41.25)	36 (5.48)	BJP	59 (8.98)	20 (3.04)
98	CPM	562 (53.17)	AITC	447 (42.29)	115 (10.88)	BJP	33 (3.12)	15 (1.42)
99	AITC	317 (46.14)	CPM	300 (43.67)	17 (2.47)	BJP	49 (7.13)	21 (3.06)
100	AITC	441 (49.33)	CPM	418 (46.76)	23 (2.57)	BJP	19 (2.13)	16 (1.79)
101	CPM	297 (51.74)	AITC	271 (47.21)	26 (4.53)	BJP	1 (0.17)	5 (0.87)
102	AITC	289 (53.72)	CPM	232 (43.12)	57 (10.6)	BJP	9 (1.67)	8 (1.49)
103	CPM	313 (49.76)	AITC	278 (44.2)	35 (5.56)	BJP	30 (4.77)	8 (1.27)
104	CPM	278 (44.27)	AITC	256 (40.76)	22 (3.51)	BJP	70 (11.15)	24 (3.82)
105	AITC	234 (43.66)	CPM	180 (33.58)	54 (10.08)	BJP	103 (19.22)	19 (3.54)
106	AITC	323 (47.85)	CPM	306 (45.33)	17 (2.52)	BJP	32 (4.74)	14 (2.07)
107	CPM	435 (58.7)	AITC	278 (37.52)	157 (21.18)	BJP	7 (0.94)	21 (2.83)
108	CPM	572 (54.06)	AITC	446 (42.16)	126 (11.9)	BJP	19 (1.8)	21 (1.98)
109	AITC	565 (58.55)	CPM	370 (38.34)	195 (20.21)	BJP	17 (1.76)	13 (1.35)
110	AITC	279 (44.86)	CPM	266 (42.77)	13 (2.09)	BJP	67 (10.77)	10 (1.61)
111	CPM	666 (64.98)	AITC	321 (31.32)	345 (33.66)	BSP	7 (0.68)	31 (3.02)

Contd....

Socio-Economic Amenities - Rural

Access to Education Facilities

Particulars	Number of Villages (% of Population)				
	Available	Not Available	If Not Available (Distance of Nearest Facility)		
			A	B	C
Govt. Primary School	74 (99)	7 (1)	0 (0)	0 (0)	0 (0)
Private Primary School	7 (23)	74 (77)	0 (0)	0 (0)	0 (0)
Govt. Middle School	38 (78)	43 (22)	11 (4)	2 (1)	0 (0)
Private Middle School	3 (6)	78 (94)	1 (1)	0 (0)	0 (0)
Govt. Secondary School	28 (70)	53 (30)	20 (9)	9 (5)	3 (2)
Private Secondary School	1 (2)	80 (98)	1 (1)	0 (0)	0 (0)
Govt. Senior Secondary School	18 (37)	63 (63)	16 (20)	8 (7)	3 (2)
Private Senior Secondary School	0 (0)	81 (100)	1 (1)	0 (0)	0 (0)
Govt. Arts and Science Degree College	1 (6)	80 (94)	6 (4)	18 (24)	16 (12)
Private Arts and Science Degree College	0 (0)	81 (100)	1 (1)	0 (0)	1 (1)
Govt. Engineering College	0 (0)	81 (100)	0 (0)	1 (2)	29 (27)
Private Engineering College	0 (0)	81 (100)	1 (1)	0 (0)	2 (2)
Govt. Medicine College	0 (0)	81 (100)	0 (0)	1 (2)	29 (24)
Private Medicine College	0 (0)	81 (100)	0 (0)	0 (0)	1 (1)
Govt. Management Institute	0 (0)	81 (100)	0 (0)	0 (0)	25 (16)
Private Management Institute	0 (0)	81 (100)	0 (0)	0 (0)	1 (1)
Govt. Polytechnic	0 (0)	81 (100)	0 (0)	0 (0)	29 (23)
Private Polytechnic	0 (0)	81 (100)	0 (0)	0 (0)	0 (0)
Govt. Vocational Training School/ITI	6 (9)	75 (91)	5 (22)	4 (5)	18 (15)
Private Vocational Training School/ITI	0 (0)	81 (100)	0 (0)	0 (0)	1 (4)
Govt. Non Formal Training Centre	1 (5)	80 (95)	0 (0)	1 (0)	6 (4)
Private Non Formal Training Centre	1 (2)	80 (98)	0 (0)	0 (0)	2 (2)
Govt. School For Disabled	2 (6)	79 (94)	1 (1)	1 (1)	10 (5)
Private School For Disabled	0 (0)	81 (100)	0 (0)	0 (0)	4 (3)
Government Others	5 (22)	76 (78)	0 (0)	0 (0)	0 (0)
Private Others	0 (0)	81 (100)	0 (0)	0 (0)	0 (0)

Note : Distance A : Less than 5 km; B : Between 5-10 km; C : 10+ km.; Source : Data Analysis is based on 2011 Census.

DISCLAIMER

The Terms of Use and Disclaimer of Datanet India Private Limited (hereinafter referred to as "Datanet") for use of this analysis report of **Raidighi Assembly Constituency (Raidighi Vidhan Sabha)** :-

1. **Assembly Factbook™** is a Registered Trade Mark owned by Datanet.
2. All the maps are sketched and graphical representation only and have not been drawn to the scale and also not to represent the actual geographical area or boundary of the unit.
3. The data for the aforesaid analysis is based on authentic sources and has been culled from the various publications of Census, CSO and NSSO for district and block level data, various central and state government departments, Central & State Elections Commissions and the concerned Returning Officers' releases, Electoral Rolls, Election results and allied publications, internal assessment, surveys, estimates and analysis. Therefore, certain adjustment of data at micro level may have been done to arrive closer to the macro data.
4. Data have been provided on an "As Is" and "As AVAILABLE" basis
5. The colours shown in the maps or diagram and charts of a particular party, alliance or AC are indicative and do not represent them.
6. This publication which includes maps, sheets, graphs and data would be the property under copyright of Datanet only. The user may use these for its internal study, analysis and research purposes. It's public display, re-selling or any commercial uses by the user are not allowed.
7. Datanet has taken due care and caution in compilation and processing of data and allied information, but does not guarantee the accuracy, adequacy or completeness of any information/analysis and will be not responsible for any errors or omissions or for the results obtained from the use of such information/analysis.
8. All the contents for the publication have been culled from various authentic sources and Datanet reasonably believes such sources to be reliable, but does not make any representations, express or implied as to the accuracy or fitness of use of such information. The information or contents of the information/analysis do not constitute advice and should not be relied upon in making (or refraining from making) any decision. Any reliance placed upon the information provided by Datanet is the sole responsibility and strictly at the user's risk.
9. In no event will Datanet be liable for any damages (including, without limitation, damages for loss of business projects, or loss of profits) arising in contract, tort or otherwise from the use of or inability to use any of its contents, or from any action taken (or refrained from being taken) as a result of using the analysis or any of its contents. Datanet its directors, owners, editors, officials, employees, distributor and agents or any associate will not be liable for any errors in the information contained or any consequences arising from the use of the contents of the provided information/analysis.
10. If any provision of these terms and conditions is held invalid or illegal or unenforceable for any reason by any court of competent jurisdiction, such provision shall be severed and the remainder of provisions of the terms and conditions shall continue in full force and effect as if the Term of Use had been executed with the invalid, illegal or unenforceable provision eliminated.
11. If there are any discrepancies in the information provided, please bring it to attention of Datanet for suitable rectification measures.

Buy Online This Complete Book At
Datanet India eBooks Store

www.indiastatpublications.com

or go directly at

[http://www.indiastatpublications.com/
Assembly_factbook/West_Bengal/Mathurapur/ Raidighi](http://www.indiastatpublications.com/Assembly_factbook/West_Bengal/Mathurapur/Raidighi)

 **indiastat**elections

ISBN : 978-93-5293-781-3

