



West Bengal

# Assembly Factbook™

Sagar Assembly Constituency



Key Electoral Data of Sagar  
Assembly Constituency (Vidhan Sabha)



West Bengal

# **Assembly Factbook™**

Sagar Assembly Constituency



Sagar Vidhan Sabha



## **Editor & Director**

Dr. R.K. Thukral

## **Research Editor**

Dr. Shafeeq Rahman

## **Compiled, Researched and Published by Datanet India Pvt. Ltd.**

D-100, 1st Floor,

Okhla Industrial Area, Phase-I,  
New Delhi- 110020.

Ph.: 91-11- 43580781-84

Email : support@indiastatpublications.com

Website : www.indiastatelections.com

## **Online Book Store :**

www.indiastatpublications.com

**Report No. :** AFB/WB-132-0125

**ISBN :** 978-93-5293-800-1

**First Edition :** January, 2018

**Eighth Updated Edition :** January, 2025

**Price :** Rs. 11500/-

US\$ 310

**© Datanet India Pvt. Ltd.**

All rights reserved. No part of this book may be reproduced, stored in a retrieval system or transmitted in any form or by any means, mechanical photocopying, photographing, scanning, recording or otherwise without the prior written permission of the publisher. Please refer to Disclaimer at page no. 175 for the use of this publication.

Printed in India

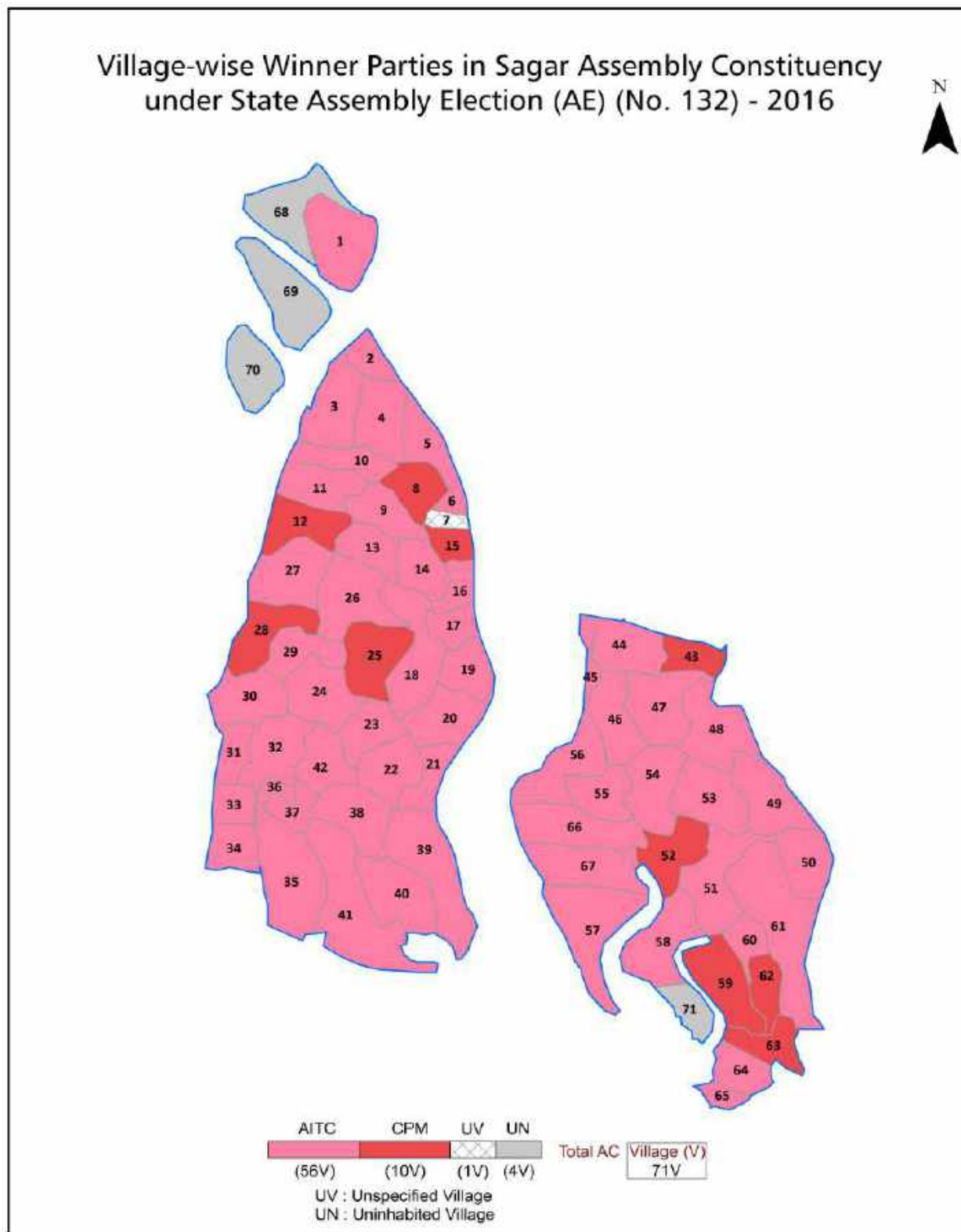


## Contents

No.	Particulars	Page No.
	<b>Introduction</b>	
1	Assembly Constituency - (Vidhan Sabha) at a Glance   Features of Assembly as per Delimitation Commission of India (2008)	1-2
	<b>Location and Political Maps</b>	
2	Location Map   Boundaries of Assembly Constituency - (Vidhan Sabha) in District   Boundaries of Assembly Constituency under Parliamentary Constituency - (Lok Sabha)   Village-wise Winner Parties- 2024, 2021, 2019, 2016, 2014, 2011 and 2009	3-10
	<b>Administrative Setup (2011)</b>	
3	District   Sub-district   Towns   Villages   Inhabited Villages   Uninhabited Villages   Village Panchayat   Intermediate Panchayat	11-15
	<b>Demographics (2011)</b>	
4	Population   Households   Rural/Urban Population   Villages by Population Size   Sex Ratio (Total & 0-6 Years)   Religious Population   Social Population   Literacy Rate	16-17
	<b>Electoral Features</b>	
5	Important Dates of Last Elections Held   Electors by Gender   Service Electors   Voters   Voters Turnout   Polling Stations & Average Number of Electors per Polling Station   Electors by Age Group   Present Elected Representatives	18-23
	<b>Historical Summary Election Results</b>	
6	Vote Share of Major Parties   Winning Margin (Number & Percentage)   Polarity of Parties   Summary Result of Assembly Segment of Parliamentary Elections 2024, 2019, 2014, 2009, 2004 and 1999   Summary Result of Assembly Elections 2021, 2016, 2011, 2006, 2001, 1996, 1991, 1987, 1982, 1977, 1972, 1971, 1969 and 1967	24-46
	<b>Polling Station Level Election Results</b>	
7	Name and Number of Polling Station 2024, 2021, 2019, 2016, 2014, 2011 and 2009   Polling Station-wise Electors, Voters & Voters Turnout 2024, 2021, 2019, 2016, 2014, 2011 and 2009   Polling Station wise Elections Results 2024, 2021, 2019, 2016, 2014, 2011 and 2009	47-156
	<b>Share of Assembly Constituency</b>	
8	Share of Assembly Constituency - (Vidhan Sabha) in State, District and Parliamentary Constituency - (Lok Sabha)	157
	<b>Socio-Economic Amenities (2011)</b>	
9	Access to Administrative Units   Agricultural, Manufacturing and Industrial Commodities   Demographic Indicators   Education   Health & Manpower   Drinking Water Supply   Sanitation   Entertainment and Recreations Infrastructure   Power   Food Allocation Distribution and Marketing of Agriculture Commodities Infrastructure   Transport and Road Infrastructure   Communication   Banking and Financial Services   Land Use   Irrigation Source	159-172
10	<b>Abbreviation &amp; Sources</b>	173-174
11	<b>Disclaimer</b>	175



## Location & Political Map





## Administrative Setup

### List of Village Panchayat & Intermediate Panchayat (Block) Name - 2011

Village Name	Village Panchayat Name	Intermediate Panchayat Name
Amrabati	Frezarganj	Namkhana
Bagdanga	Mausini	Namkhana
Baliara	Mausini	Namkhana
Bamankhali	Muriganga-II	Sagar
Bankimnagar	Dhaspara Sumatinagar-II	Sagar
Beguakhali	Gangasagar	Sagar
Bijaybati	Frezarganj	Namkhana
Bishnupur	Gangasagar	Sagar
Chandipur	Gangasagar	Sagar
Chemagari	Dhablat	Sagar
Companir Char	Muriganga-II	Sagar
Dakshin Chandanpiri	Haripur	Namkhana
Dakshin Chandranagar	Haripur	Namkhana
Dakshin Durgapur	Shibrampur	Namkhana
Debimathurapur	Dhaspara Sumatinagar-I	Sagar
Debnagar	Namkhana	Namkhana
Debnibas	Frezarganj	Namkhana
Dhablat	Dhablat	Sagar
Dhaspara	Dhaspara Sumatinagar-I	Sagar
Dwariknagar	Namkhana	Namkhana
Gangasagar	Gangasagar	Sagar
Ghoramara	Ghoramara	Sagar
Gobindapur	Dhaspara Sumatinagar-I	Sagar
Haradhanpur	Dhaspara Sumatinagar-II	Sagar
Harinbari	Ramkarchar	Sagar
Haripur	Haripur	Namkhana
Kachubaria	Muriganga-I	Sagar
Kamalpur	Rudranagar	Sagar
Kastala	Muriganga-I	Sagar

Contd....

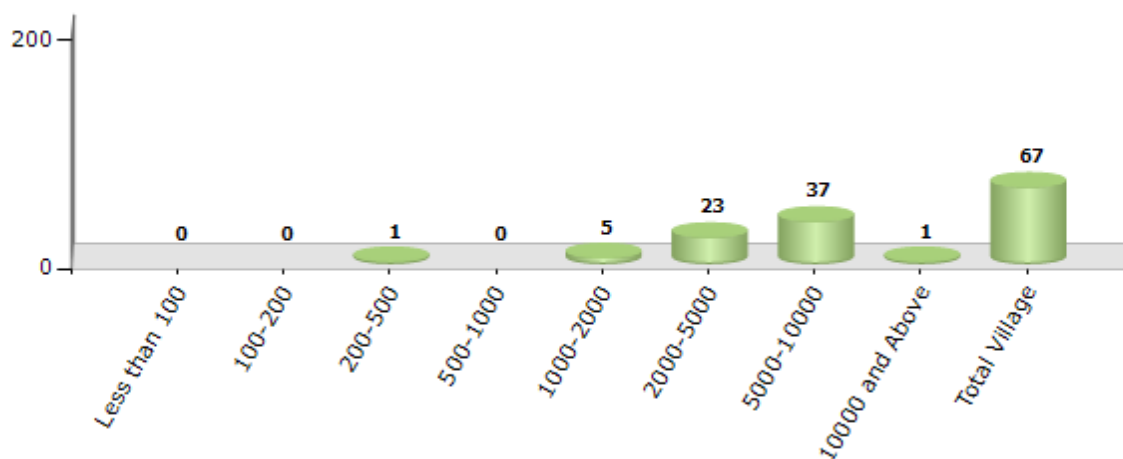


## Demographics

### Number of Villages by Population Size - 2011

Less than 100	100-200	200-500	500-1000	1000-2000	2000-5000	5000-10000	10000 and Above	Total Village
0	0	1	0	5	23	37	1	67

Number of Villages by Population Size - 2011



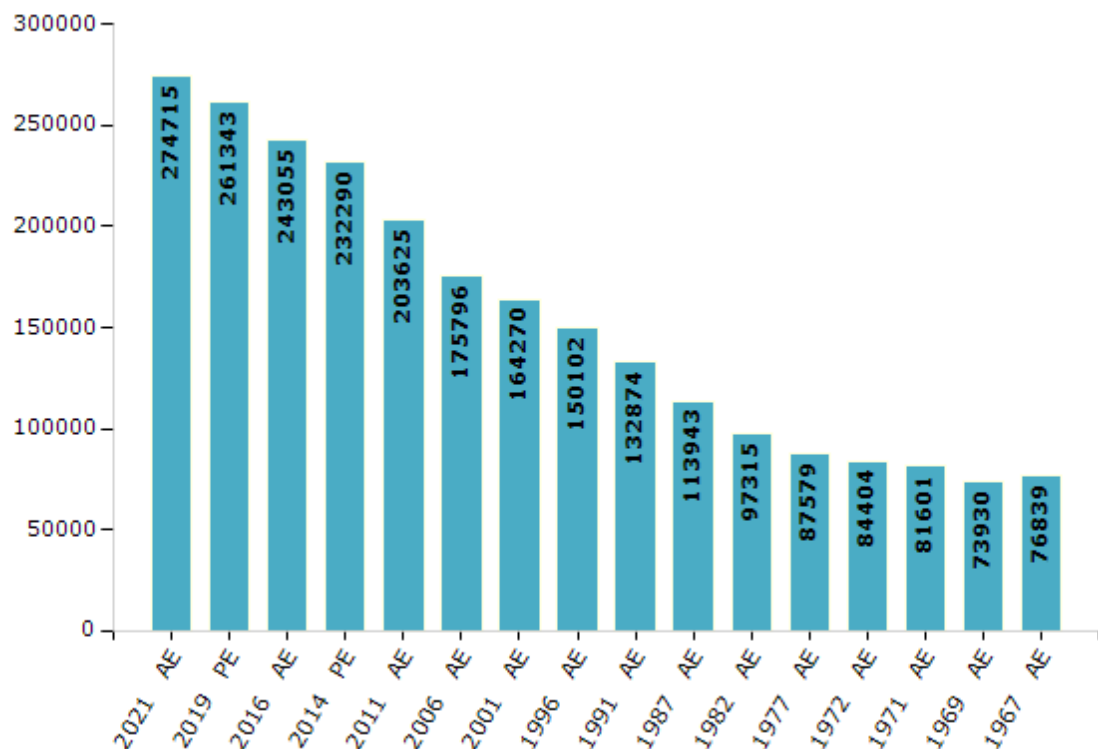


## Electoral Features

### Electors by Male & Female

Year	Male	Female	Others	Total	Year	Male	Female	Others	Total
2021 AE	142921	131792	2	274715	1991 AE	73074	59800	-	132874
2019 PE	136241	125100	2	261343	1987 AE	62673	51270	-	113943
2016 AE	127213	115839	3	243055	1982 AE	50542	46773	-	97315
2014 PE	121433	110854	3	232290	1977 AE	48196	39383	-	87579
2011 AE	106947	96678	0	203625	1972 AE	50643	33761	-	84404
2009 PE	-	-	-	-	1971 AE	48961	32640	-	81601
2006 AE	90732	85064	-	175796	1969 AE	44358	29572	-	73930
2004 PE	-	-	-	-	1967 AE	-	-	-	76839
2001 AE	83114	81156	-	164270	1962 AE	-	-	-	-
1999 PE	-	-	-	-	1957 AE	-	-	-	-
1996 AE	75693	74409	-	150102	1952 AE	-	-	-	-

Number of Electors



**Note :** AE : Assembly Election, PE : Assembly Segment of Parliamentary Election

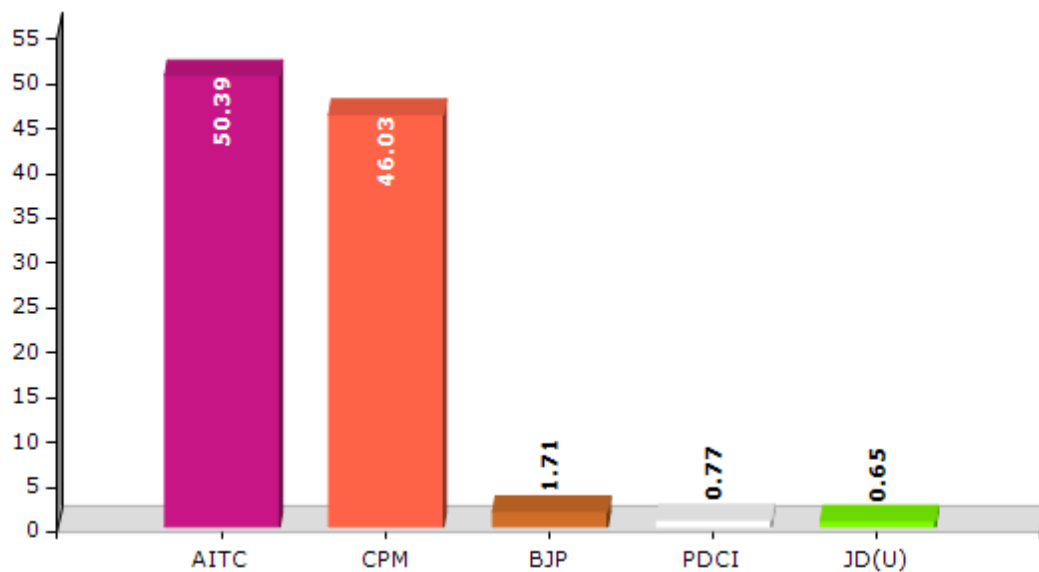


## Historical Summary Election Results

### Summary Result of Assembly Election - 2011

Candidate Name	Party	Votes	Votes %
Bankim Chandra Hazra	AITC	94264	50.39
Milan Parua	CPM	86115	46.03
Bimal Maity	BJP	3193	1.71
Anup Das	PDCI	1437	0.77
Dilip Pramanik	JD(U)	1216	0.65
Dr. Gorachand Mondal	IJP	853	0.46

Votes Percentage of Top Parties - 2011





## Polling Station Level Election Results

### Number and Name of Polling Stations (PS) (2016)

Number of Polling Stations	Name of Polling Stations	Number of Polling Stations	Name of Polling Stations
1	Ahallya Sishu Siksha Kendra	22	Companichar Madhya Para F. P School
2	Ghoramara Milan Vidyapith Room No - 1	23	Companichar F.P.School
3	Ghoramara Milan Vidyapith Room No - 2	24	Jagannath Satyabati Sishu Siksha Kendra
4	Hatkholra F.P. School	25	Bamankhali Hirenessa F.P. School
5	Kashatala Shrigouranga F.P. School	26	Bamankhali Prajamangal Abaitanik Prathamikvidyalaya
6	Phulbari Sitara High School	27	Bhusan Rajeswari Sishu Siksha Kendra
7	Kshirkultala F. P. School	28	Bamankhali M.P.P.High School
8	Sapkhali Bakultala Mohan Gopal Smriti Abaitanikprathamik Vidyalaya	29	Mandiratala Uttar F.P.School
9	Sapkhali Dwarikanath F.P.School	30	Mandirtala Menon F.P. School
10	Champatala Purba Para Ramkrishna Sishu Sikshakendra	31	Mandirtala Akshay Vidyapith
11	Champatala Diljannesa F.P.School	32	Nazrul Sishu Siksha Kendra
12	Kachuberia Nimna Buniyadi Vidyalaya Room No -1	33	Kuntala Nimnabuniyadi Vidyalaya
13	Kachuberia Nimna Buniyadi Vidyalaya Room No -2	34	Chakfuldubi Sabitri F.P.School Room No - 1
14	Vivekananda High School	35	Chakfuldubi Sabitri F.P.School Room No - 2
15	Pakhirala Adhar Baikuntha F.P. School	36	Chakfuldubi Special Cadre F.P.School
16	Hendalketki Kumar Narayan F.P. School	37	Jagannath Sishu Siksha Kendra
17	Pathar Pratima F.P. School	38	Dhaspara Special Cadre F.P.School Room No - 1
18	Muriganga Nimna Buniyadi Vidyalaya	39	Dhaspara Special Cadre F.P.School Room No - 2
19	Silpara Abitanik Prathamik Vidyalaya	40	Dhaspara Prasanna Madhyamik Siksha Kendra
20	Sikarpur F.P.School	41	Dhaspara Paschim F.P.School
21	Companichar Maheswari High School	42	Nagendraganj Uttar Purba Sishu Siksha Kendra

Contd....



## Polling Station Level Election Results

### Polling Station-wise Votes Secured by Overall Top Five Parties in Sagar Assembly in Assembly Election (AE) under Mathurapur Parliamentary Constituency in West Bengal (2016)

Number of Polling Station	Winner - Bankim Chandra Hazra (AITC)	Runner-up - Asim Kumar Mandal (CPM)	3rd - Sarbori Mukherjee (BJP)	4th - Sankhabaran Sahoo (IND)	5th - Kamalendu Pani (SUCI)	NOTA	Other	Total Votes Secured
36	347	535	55	6	4	9	2	958
37	413	506	22	3	3	4	3	954
38	358	291	32	5	0	1	2	689
39	379	276	17	2	3	6	1	684
40	353	364	30	3	1	1	0	752
41	510	386	40	3	0	2	1	942
42	455	413	21	5	2	6	1	903
43	554	401	14	1	0	6	2	978
44	410	319	26	0	2	4	1	762
45	417	313	51	6	1	5	1	794
46	380	330	29	0	0	6	1	746
47	212	383	42	1	0	1	0	639
48	337	239	36	1	2	4	1	620
49	362	270	12	2	0	8	0	654
50	283	419	12	4	1	7	2	728
51	336	380	28	3	1	6	1	755
52	422	292	30	7	1	4	1	757
53	370	321	15	1	0	5	0	712
54	335	348	17	3	2	2	0	707
55	352	302	45	2	0	3	3	707
56	385	548	19	4	3	9	1	969
57	481	453	53	2	4	10	1	1004
58	439	449	40	1	2	1	0	932
59	441	441	48	4	3	13	2	952
60	336	241	15	1	0	5	2	600
61	407	215	9	2	1	1	1	636
62	433	337	5	0	0	3	0	778
63	320	222	11	0	1	1	0	555
64	513	457	15	3	5	7	1	1001
65	345	258	4	2	0	2	2	613
66	344	395	14	2	1	5	1	762
67	379	419	18	1	1	5	2	825
68	317	218	27	1	2	3	0	568
69	495	362	42	2	1	7	4	913
70	282	348	24	0	0	5	0	659

Contd....



## Polling Station Level Election Results

**Winner, Runner-up and 3rd Party Position & Winning Margin According to Polling Stations in Sagar Assembly in Assembly Election (AE) under Mathurapur Parliamentary Constituency in West Bengal (2016)**

Polling Station Number	Winner Party	Winner Votes (%)	Runner-up Party	Runner-up Votes (%)	Winning Margin Votes (%)	Third Party	Third Party Votes (%)	Other Votes (%)
75	AITC	404 (54.23)	CPM	306 (41.07)	98 (13.16)	BJP	30 (4.03)	5 (0.67)
76	AITC	395 (49.13)	CPM	385 (47.89)	10 (1.24)	BJP	16 (1.99)	8 (1)
77	CPM	388 (52.5)	AITC	328 (44.38)	60 (8.12)	BJP	17 (2.3)	6 (0.81)
78	CPM	548 (57.26)	AITC	383 (40.02)	165 (17.24)	BJP	14 (1.46)	12 (1.25)
79	AITC	446 (65.2)	CPM	219 (32.02)	227 (33.18)	BJP	14 (2.05)	5 (0.73)
80	AITC	389 (61.65)	CPM	212 (33.6)	177 (28.05)	BJP	21 (3.33)	9 (1.43)
81	AITC	313 (52.78)	CPM	266 (44.86)	47 (7.92)	BJP	8 (1.35)	6 (1.01)
82	AITC	411 (51.96)	CPM	354 (44.75)	57 (7.21)	BJP	19 (2.4)	7 (0.88)
83	AITC	466 (52.95)	CPM	392 (44.55)	74 (8.4)	BJP	12 (1.36)	10 (1.14)
84	CPM	395 (55.87)	AITC	300 (42.43)	95 (13.44)	BJP	3 (0.42)	9 (1.27)
85	CPM	603 (51.02)	AITC	544 (46.02)	59 (5)	BJP	14 (1.18)	21 (1.78)
86	AITC	552 (57.56)	CPM	399 (41.61)	153 (15.95)	IND (SS)	2 (0.21)	6 (0.63)
87	AITC	544 (64.53)	CPM	277 (32.86)	267 (31.67)	IND (SS)	11 (1.3)	11 (1.3)
88	AITC	316 (55.05)	CPM	237 (41.29)	79 (13.76)	BJP	9 (1.57)	12 (2.09)
89	AITC	275 (54.24)	CPM	220 (43.39)	55 (10.85)	IND (SS)	6 (1.18)	6 (1.18)
90	AITC	350 (51.62)	CPM	307 (45.28)	43 (6.34)	BJP	13 (1.92)	8 (1.18)
91	CPM	432 (50.23)	AITC	399 (46.4)	33 (3.83)	BJP	12 (1.4)	17 (1.98)
92	AITC	430 (59.07)	CPM	282 (38.74)	148 (20.33)	BJP	7 (0.96)	9 (1.24)
93	CPM	399 (51.68)	AITC	349 (45.21)	50 (6.47)	BJP	11 (1.42)	13 (1.68)
94	CPM	572 (50.49)	AITC	536 (47.31)	36 (3.18)	IND (SS)	12 (1.06)	13 (1.15)
95	AITC	363 (50.77)	CPM	328 (45.87)	35 (4.9)	BJP	9 (1.26)	15 (2.1)
96	AITC	589 (60.6)	CPM	343 (35.29)	246 (25.31)	IND (SS)	20 (2.06)	20 (2.06)
97	AITC	331 (58.48)	CPM	215 (37.99)	116 (20.49)	IND (SS)	14 (2.47)	6 (1.06)
98	CPM	400 (49.02)	AITC	388 (47.55)	12 (1.47)	BJP	7 (0.86)	21 (2.57)
99	AITC	400 (56.9)	CPM	273 (38.83)	127 (18.07)	BJP	21 (2.99)	9 (1.28)
100	AITC	569 (73.14)	CPM	166 (21.34)	403 (51.8)	BJP	28 (3.6)	15 (1.93)
101	AITC	511 (70.19)	CPM	179 (24.59)	332 (45.6)	BJP	27 (3.71)	11 (1.51)
102	AITC	319 (56.76)	CPM	216 (38.43)	103 (18.33)	BJP	15 (2.67)	12 (2.14)
103	CPM	404 (69.3)	AITC	164 (28.13)	240 (41.17)	BJP	9 (1.54)	6 (1.03)
104	AITC	453 (59.45)	CPM	289 (37.93)	164 (21.52)	BJP	14 (1.84)	6 (0.79)
105	AITC	399 (65.63)	CPM	118 (19.41)	281 (46.22)	BJP	86 (14.14)	5 (0.82)
106	AITC	530 (63.63)	CPM	260 (31.21)	270 (32.42)	BJP	34 (4.08)	9 (1.08)
107	AITC	582 (54.7)	CPM	422 (39.66)	160 (15.04)	BJP	46 (4.32)	14 (1.32)
108	CPM	327 (53)	AITC	262 (42.46)	65 (10.54)	BJP	15 (2.43)	13 (2.11)
109	CPM	243 (48.12)	AITC	232 (45.94)	11 (2.18)	BJP	21 (4.16)	9 (1.78)
110	CPM	477 (48.43)	AITC	451 (45.79)	26 (2.64)	BJP	42 (4.26)	15 (1.52)
111	AITC	414 (55.35)	CPM	281 (37.57)	133 (17.78)	BJP	42 (5.61)	11 (1.47)

Contd....



## Socio-Economic Amenities - Rural

### Access to Education Facilities

Particulars	Number of Villages (% of Population)				
	Available	Not Available	If Not Available (Distance of Nearest Facility)		
			A	B	C
Govt. Primary School	67 (100)	0 (0)	0 (0)	0 (0)	0 (0)
Private Primary School	8 (12)	59 (88)	0 (0)	0 (0)	0 (0)
Govt. Middle School	49 (79)	18 (21)	3 (3)	2 (3)	0 (0)
Private Middle School	9 (14)	58 (86)	0 (0)	0 (0)	0 (0)
Govt. Secondary School	37 (61)	30 (39)	12 (15)	3 (4)	0 (0)
Private Secondary School	4 (7)	63 (93)	1 (2)	0 (0)	0 (0)
Govt. Senior Secondary School	30 (50)	37 (50)	16 (21)	4 (6)	2 (3)
Private Senior Secondary School	3 (4)	64 (96)	0 (0)	0 (0)	1 (2)
Govt. Arts and Science Degree College	2 (3)	65 (97)	5 (8)	9 (17)	33 (47)
Private Arts and Science Degree College	0 (0)	67 (100)	0 (0)	0 (0)	1 (2)
Govt. Engineering College	1 (1)	66 (99)	0 (0)	7 (11)	38 (55)
Private Engineering College	1 (2)	66 (98)	0 (0)	0 (0)	2 (5)
Govt. Medicine College	1 (1)	66 (99)	0 (0)	2 (2)	44 (65)
Private Medicine College	0 (0)	67 (100)	0 (0)	0 (0)	2 (5)
Govt. Management Institute	0 (0)	67 (100)	0 (0)	0 (0)	48 (72)
Private Management Institute	0 (0)	67 (100)	0 (0)	0 (0)	0 (0)
Govt. Polytechnic	0 (0)	67 (100)	0 (0)	0 (0)	47 (70)
Private Polytechnic	1 (2)	66 (98)	0 (0)	0 (0)	0 (0)
Govt. Vocational Training School/ITI	0 (0)	67 (100)	2 (4)	0 (0)	43 (61)
Private Vocational Training School/ITI	0 (0)	67 (100)	1 (1)	0 (0)	0 (0)
Govt. Non Formal Training Centre	1 (2)	66 (98)	0 (0)	1 (1)	37 (51)
Private Non Formal Training Centre	0 (0)	67 (100)	0 (0)	0 (0)	0 (0)
Govt. School For Disabled	2 (4)	65 (96)	0 (0)	0 (0)	34 (47)
Private School For Disabled	0 (0)	67 (100)	0 (0)	0 (0)	0 (0)
Government Others	5 (9)	62 (91)	0 (0)	0 (0)	0 (0)
Private Others	0 (0)	67 (100)	0 (0)	0 (0)	0 (0)

Note : Distance A : Less than 5 km; B : Between 5-10 km; C : 10+ km.; Source : Data Analysis is based on 2011 Census.



## DISCLAIMER

The Terms of Use and Disclaimer of Datanet India Private Limited (hereinafter referred to as "Datanet") for use of this analysis report of **Sagar Assembly Constituency (Sagar Vidhan Sabha)** :-

1. **Assembly Factbook™** is a Registered Trade Mark owned by Datanet.
2. All the maps are sketched and graphical representation only and have not been drawn to the scale and also not to represent the actual geographical area or boundary of the unit.
3. The data for the aforesaid analysis is based on authentic sources and has been culled from the various publications of Census, CSO and NSSO for district and block level data, various central and state government departments, Central & State Elections Commissions and the concerned Returning Officers' releases, Electoral Rolls, Election results and allied publications, internal assessment, surveys, estimates and analysis. Therefore, certain adjustment of data at micro level may have been done to arrive closer to the macro data.
4. Data have been provided on an "As Is" and "As AVAILABLE" basis
5. The colours shown in the maps or diagram and charts of a particular party, alliance or AC are indicative and do not represent them.
6. This publication which includes maps, sheets, graphs and data would be the property under copyright of Datanet only. The user may use these for its internal study, analysis and research purposes. It's public display, re-selling or any commercial uses by the user are not allowed.
7. Datanet has taken due care and caution in compilation and processing of data and allied information, but does not guarantee the accuracy, adequacy or completeness of any information/analysis and will be not responsible for any errors or omissions or for the results obtained from the use of such information/analysis.
8. All the contents for the publication have been culled from various authentic sources and Datanet reasonably believes such sources to be reliable, but does not make any representations, express or implied as to the accuracy or fitness of use of such information. The information or contents of the information/analysis do not constitute advice and should not be relied upon in making (or refraining from making) any decision. Any reliance placed upon the information provided by Datanet is the sole responsibility and strictly at the user's risk.
9. In no event will Datanet be liable for any damages (including, without limitation, damages for loss of business projects, or loss of profits) arising in contract, tort or otherwise from the use of or inability to use any of its contents, or from any action taken (or refrained from being taken) as a result of using the analysis or any of its contents. Datanet its directors, owners, editors, officials, employees, distributor and agents or any associate will not be liable for any errors in the information contained or any consequences arising from the use of the contents of the provided information/analysis.
10. If any provision of these terms and conditions is held invalid or illegal or unenforceable for any reason by any court of competent jurisdiction, such provision shall be severed and the remainder of provisions of the terms and conditions shall continue in full force and effect as if the Term of Use had been executed with the invalid, illegal or unenforceable provision eliminated.
11. If there are any discrepancies in the information provided, please bring it to attention of Datanet for suitable rectification measures.



**Buy Online This Complete Book At**  
**Datanet India eBooks Store**

[www.indiastatpublications.com](http://www.indiastatpublications.com)

or go directly at

[http://www.indiastatpublications.com/  
Assembly\\_factbook/West\\_Bengal/Mathurapur/ Sagar](http://www.indiastatpublications.com/Assembly_factbook/West_Bengal/Mathurapur/Sagar)



 **india**stat**elections**

