



West Bengal

Assembly Factbook™

Egra Assembly Constituency



Key Electoral Data of Egra
Assembly Constituency (Vidhan Sabha)

West Bengal
Assembly FactbookTM
Egra Assembly Constituency



Egra Vidhan Sabha

Editor & Director

Dr. R.K. Thukral

Research Editor

Dr. Shafeeq Rahman

Compiled, Researched and Published by Datanet India Pvt. Ltd.

D-100, 1st Floor,

Okhla Industrial Area, Phase-I,
New Delhi- 110020.

Ph.: 91-11- 43580781-84

Email : support@indiastatpublications.com

Website : www.indiastatelections.com

Online Book Store :

www.indiastatpublications.com

Report No. : AFB/WB-218-0624

ISBN : 978-93-5293-641-0

First Edition : January, 2018

Seventh Updated Edition : June, 2024

Price : Rs. 11500/-

US\$ 310

© Datanet India Pvt. Ltd.

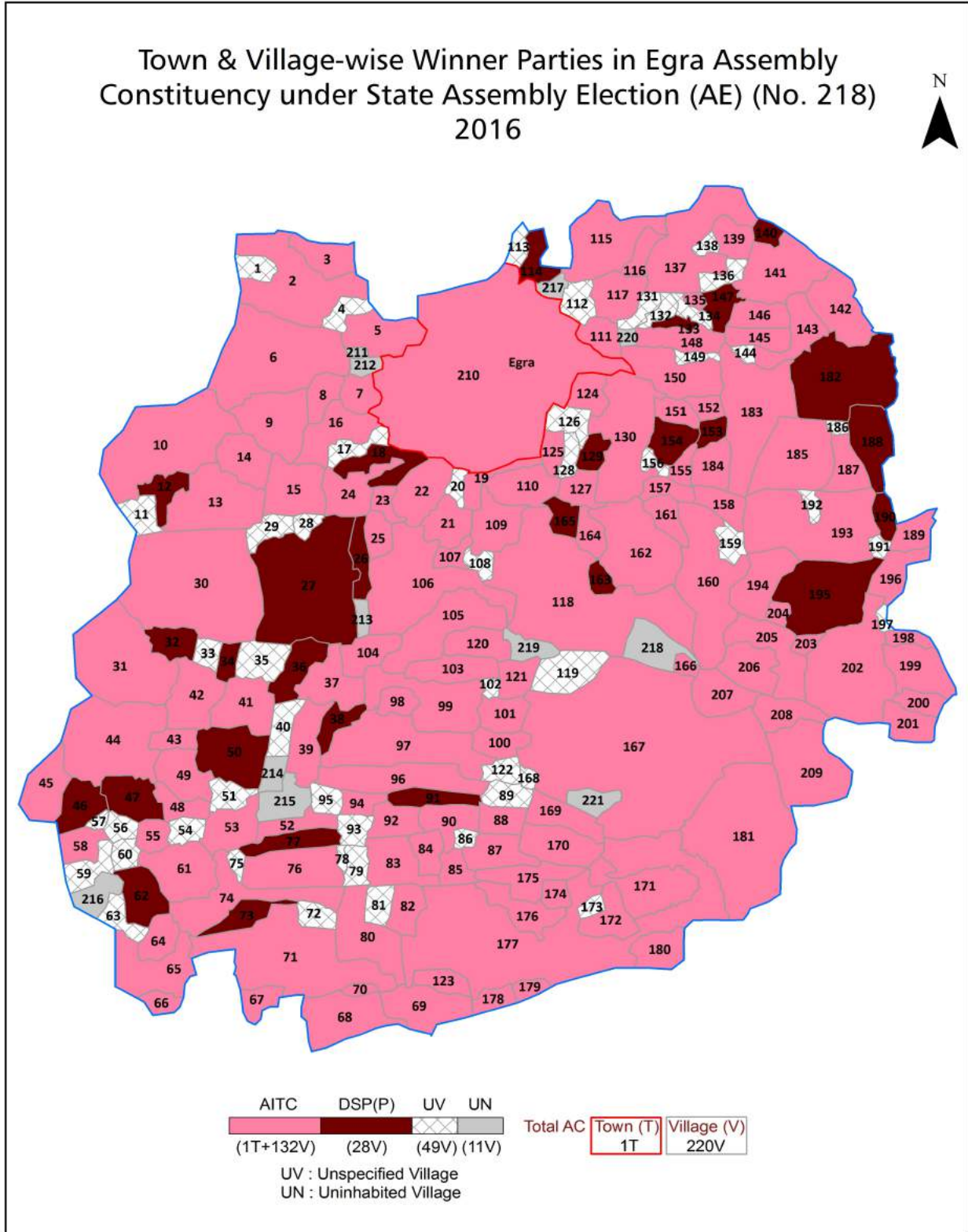
All rights reserved. No part of this book may be reproduced, stored in a retrieval system or transmitted in any form or by any means, mechanical photocopying, photographing, scanning, recording or otherwise without the prior written permission of the publisher. Please refer to Disclaimer at page no. 194 for the use of this publication.

Printed in India

Contents

No.	Particulars	Page No.
	Introduction	
1	Assembly Constituency - (Vidhan Sabha) at a Glance Features of Assembly as per Delimitation Commission of India (2008)	1-2
	Location and Political Maps	
2	Location Map Boundaries of Assembly Constituency - (Vidhan Sabha in District Boundaries of Assembly Constituency under Parliamentary Constituency - (Lok Sabha) Town & Village-wise Winner Parties- 2024, 2021, 2019, 2016, 2014, 2011 and 2009	3-10
	Administrative Setup (2011)	
3	District Sub-district Towns Villages Inhabited Villages Uninhabited Villages Village Panchayat Intermediate Panchayat	11-22
	Demographics (2011)	
4	Population Households Rural/Urban Population Towns and Villages by Population Size Sex Ratio (Total & 0-6 Years) Religious Population Social Population Literacy Rate	23-24
	Electoral Features	
5	Important Dates of Last Elections Held Electors by Gender Service Electors Voters Voters Turnout Polling Stations & Average Number of Electors per Polling Station Electors by Age Group Present Elected Representatives	25-30
	Historical Summary Election Results	
6	Vote Share of Major Parties Winning Margin (Number & Percentage Polarity of Parties Summary Result of Assembly Segment of Parliamentary Elections 2024, 2019, 2014, 2009, 2004 and 1999 Summary Result of Assembly Elections 2021, 2016, 2011, 2006, 2001, 1996, 1991, 1987, 1982, 1977, 1972, 1971, 1969, 1967, 1962 and 1957	31-55
	Polling Station Level Election Results	
7	Name and Number of Polling Station 2024, 2021, 2019, 2016, 2014, 2011 and 2009 Polling Station-wise Electors, Voters & Voters Turnout 2024, 2021, 2019, 2016, 2014, 2011 and 2009 Polling Station wise Elections Results 2024, 2021, 2019, 2016, 2014, 2011 and 2009	56-174
	Share of Assembly Constituency	
8	Share of Assembly Constituency - (Vidhan Sabha) in State, District and Parliamentary Constituency - (Lok Sabha)	175
	Socio-Economic Amenities (2011)	
9	Access to Administrative Units Agricultural, Manufacturing and Industrial Commodities Demographic Indicators Education Health & Manpower Drinking Water Supply Sanitation Entertainment and Recreations Infrastructure Power Food Allocation Distribution and Marketing of Agriculture Commodities Infrastructure Transport and Road Infrastructure Communication Banking and Financial Services Land Use Irrigation Source	177-191
10	Abbreviation & Sources	192-193
11	Disclaimer	194

Location & Political Map



Administrative Setup

List of Village Panchayat & Intermediate Panchayat (Block) Name - 2011

Village Name	Village Panchayat Name	Intermediate Panchayat Name
Ailan	Chatri	Egra - I
Akandi	Jerthan	Egra - I
Akbarpur	Sahara	Egra - I
Alangiri	Jumki	Egra - I
Alipur	Sahara	Egra - I
Alipur	Manjusree	Egra - II
Amdai	Rishibankimchandra	Egra - I
Amedpur	Rishibankimchandra	Egra - I
Amipara	Deshbandhu	Egra - II
Ansarisha	Deshbandhu	Egra - II
Aranga	Paniparul	Egra - II
Ariapota	Manjusree	Egra - II
Arjjoni	Jumki	Egra - I
Aruyan	Panchrol	Egra - I
Asda Dakshin	Jerthan	Egra - I
Asti	Dubda	Egra - II
Atbati	Sarbodaya	Egra - II
Bachhipur	Basudevpur	Egra - II
Badalpur	Deshbandhu	Egra - II
Baghmari	Panchrol	Egra - I
Bahalia	Jumki	Egra - I
Baharda	Rishibankimchandra	Egra - I
Baincha	Manjusree	Egra - II
Bainchebere	Manjusree	Egra - II
Baispur	Jumki	Egra - I
Baman Bil	Sahara	Egra - I
Bamunia	Jumki	Egra - I
Bara Nalgerya	Manjusree	Egra - II
Bara Nidhi	Basudevpur	Egra - II

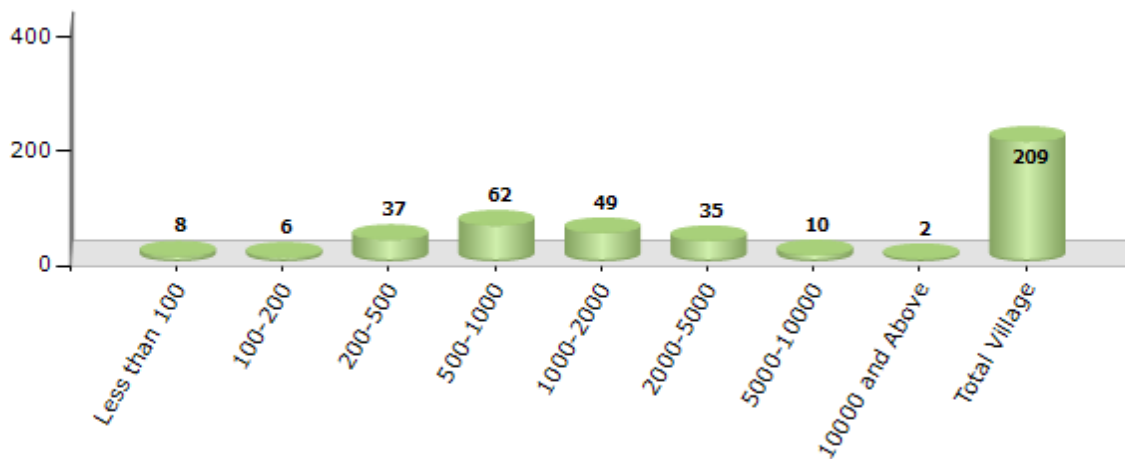
Contd....

Demographics

Number of Villages by Population Size - 2011

Less than 100	100-200	200-500	500-1000	1000-2000	2000-5000	5000-10000	10000 and Above	Total Village
8	6	37	62	49	35	10	2	209

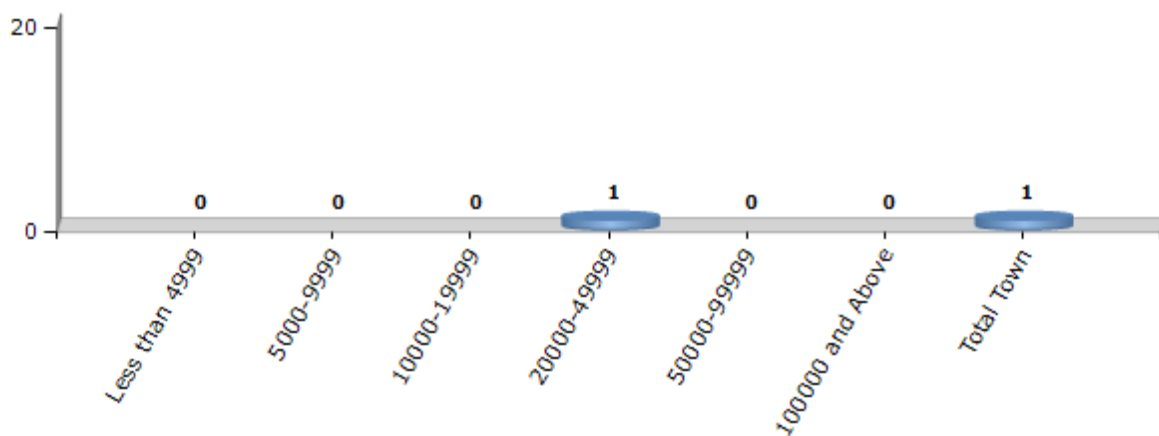
Number of Villages by Population Size - 2011



Number of Towns by Population Size - 2011

Less than 4999	5000-9999	10000-19999	20000-49999	50000-99999	100000 and Above	Total Town
0	0	0	1	0	0	1

Number of Towns by Population Size - 2011

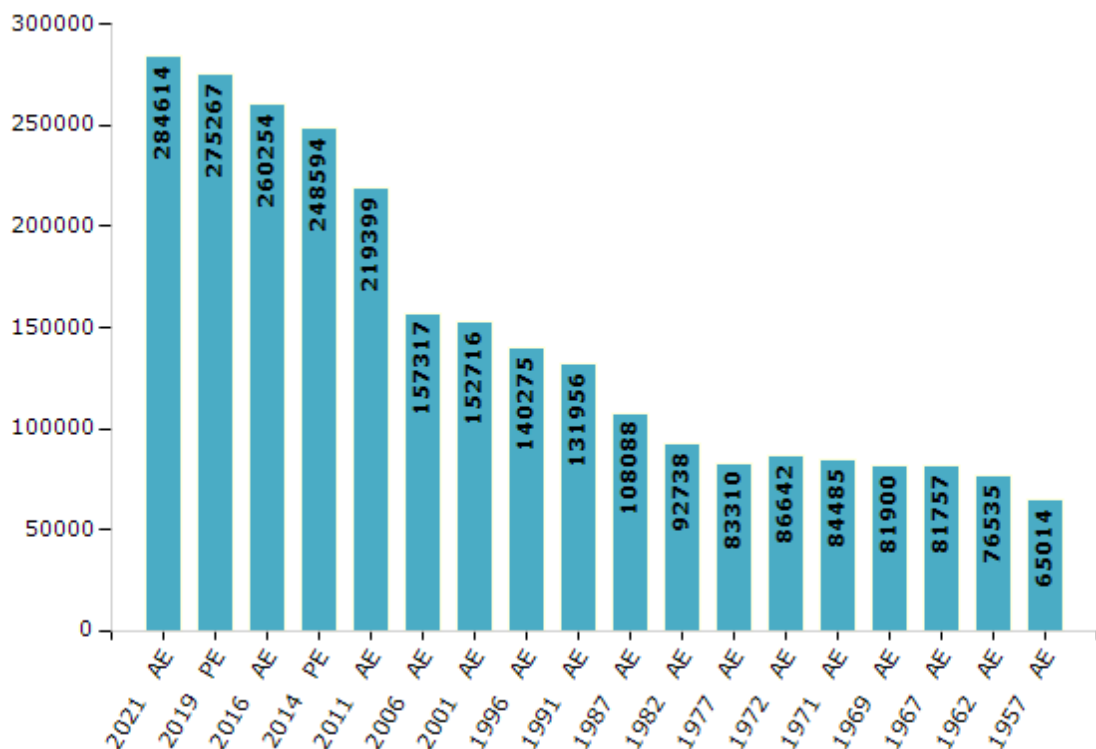


Electoral Features

Electors by Male & Female

Year	Male	Female	Others	Total	Year	Male	Female	Others	Total
2021 AE	146765	137849	0	284614	1991 AE	69403	62553	-	131956
2019 PE	142505	132761	1	275267	1987 AE	59459	48629	-	108088
2016 AE	135061	125192	1	260254	1982 AE	47753	44985	-	92738
2014 PE	130062	118530	2	248594	1977 AE	44159	39151	-	83310
2011 AE	115287	104112	0	219399	1972 AE	45872	40770	-	86642
2009 PE	-	-	-	-	1971 AE	44647	39838	-	84485
2006 AE	79959	77358	-	157317	1969 AE	42493	39407	-	81900
2004 PE	-	-	-	-	1967 AE	-	-	-	81757
2001 AE	77210	75506	-	152716	1962 AE	-	-	-	76535
1999 PE	-	-	-	-	1957 AE	-	-	-	65014
1996 AE	71549	68726	-	140275	1952 AE	-	-	-	-

Number of Electors



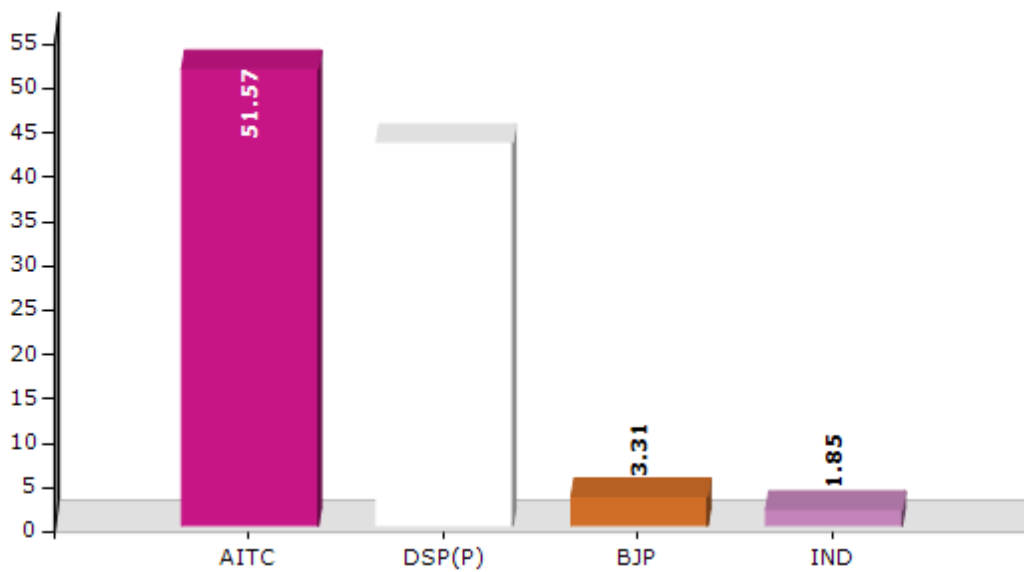
Note : AE : Assembly Election, PE : Assembly Segment of Parliamentary Election

Historical Summary Election Results

Summary Result of Assembly Election - 2011

Candidate Name	Party	Votes	Votes %
Das Samares	AITC	99178	51.57
Hrishikesh Paria	DSP(P)	83225	43.27
Minati Sur	BJP	6358	3.31
Durga Pada Mishra	IND	3565	1.85

Votes Percentage of Top Parties - 2011



Polling Station Level Election Results

Number and Name of Polling Stations (PS) (2016)

Number of Polling Stations	Name of Polling Stations	Number of Polling Stations	Name of Polling Stations
1	Tentulia Sarrang N.N. High School (Room-1)	22	Dalalua Pry. School (West)
2	Tentulia Sarrang N.N. High School (Room-2)	23	Alua Prathamik Vidyalaya
3	Sarrang Prathamik Vidyalaya	24	Banshidharpur S.S.K
4	Tentulia Pry. School	25	Kasba Egra Prathamik Vidyalaya Room-1
5	Kourda Prathamik Vidyalaya Room-1	26	Egra Swarnamoyee Girls High School Room-2
6	Kourda Prathamik Vidyalaya Room-2	27	Egra J.L. High School (West) Room-1
7	Barida Anganwadi Kendra (No. 7), Room-1	28	Egra J.L. High School (West) Room-2
8	Barida Patna Prathamik Vidyalaya Room-2	29	Egra J.L. High School (East)
9	Barida Prathamik Vidyalaya Room-1	30	Purusottampur Prathamik Vidyalaya Room-1
10	Baridaprathamik Vidyalaya Room-2	31	Purusottampur Prathamik Vidyalaya Room-2
11	Bartana Harisabha Prathamik Vidyalaya Room-1	32	Purusottampur S.S.K.
12	Bartana Harisabha Prathamik Vidyalaya Room-2	33	Purusottampur Community Hall
13	Bartana Board Prathamik Vidyalaya	34	Aklabad Prathamik Vidyalaya
14	Khalina Prathamik Vidyalaya Room-1	35	Egra S.S.B. College (East) Room-1
15	Khalina Prathamik Vidyalaya Room-2	36	Egra S.S.B. College (East) Room-2
16	Madhabpur Pry. School	37	Jagannathpur Pallimangal Prathamik Vidyalaya Room-1
17	Kalyanpur S.S.K	38	Jagannathpur Pallimangal Prathamik Vidyalaya Room-2
18	Boyespur Prathamik Vidyalaya	39	Adlabad Bhagabati Spl. Pry. School Room-1
19	Bataspur Pry. School	40	Adlabad Bhagabati Spl. Pry. School Room-2
20	Dalalua Pry. School (East)	41	Community Centre (Kasba Egra), Ward No. 13.
21	Community Centre (Ulipur, Ward No. 2)	42	Kasba Egra Community Hall Room-2

Contd....

Polling Station Level Election Results

Polling Station-wise Votes Secured by Overall Top Five Parties in Egra Assembly in Assembly Election (AE) under Medinipur Parliamentary Constituency in West Bengal (2016)

Number of Polling Station	Winner - Das Samares (AITC)	Runner-up - Shaikh Mahmud Hossain (DSP(P))	3rd - Minati Sur (BJP)	4th - Jagadis Sau (SUCI)	5th - Gourishankar Raymahapatra (SP)	NOTA	Other	Total Votes Secured
36	506	353	76	7	8	16	0	966
37	529	219	120	10	13	12	0	903
38	421	304	108	8	12	15	0	868
39	299	322	80	13	9	14	0	737
40	262	297	119	7	6	9	0	700
41	268	287	25	6	1	7	0	594
42	267	246	110	2	4	9	0	638
43	257	188	61	10	2	11	0	529
44	229	244	69	15	1	20	0	578
45	362	330	65	10	7	11	0	785
46	446	309	108	6	8	31	0	908
47	287	461	109	11	7	18	0	893
48	516	387	66	21	9	12	0	1011
49	163	157	32	6	4	8	0	370
50	613	473	32	6	14	10	0	1148
51	450	304	80	9	11	15	0	869
52	431	319	34	3	6	14	0	807
53	241	245	13	1	2	1	0	503
54	449	301	22	4	8	11	0	795
55	356	172	9	3	1	4	0	545
56	403	343	19	3	6	8	0	782
57	393	304	26	6	11	6	0	746
58	426	286	76	7	6	6	0	807
59	148	243	23	6	1	4	0	425
60	551	472	30	17	11	14	0	1095
61	424	405	37	6	7	13	0	892
62	350	271	49	11	3	12	0	696
63	486	422	30	8	8	16	0	970
64	284	257	103	20	5	7	0	676
65	387	470	13	9	10	9	0	898
66	464	301	37	18	5	15	0	840
67	540	236	35	13	6	13	0	843
68	393	411	59	10	9	9	0	891
69	360	187	43	8	12	7	0	617
70	324	321	29	12	16	15	0	717

Contd....

Polling Station Level Election Results

Winner, Runner-up and 3rd Party Position & Winning Margin According to Polling Stations in Egra Assembly in Assembly Election (AE) under Medinipur Parliamentary Constituency in West Bengal (2016)

Polling Station Number	Winner Party	Winner Votes (%)	Runner-up Party	Runner-up Votes (%)	Winning Margin Votes (%)	Third Party	Third Party Votes (%)	Other Votes (%)
75	AITC	407 (48.92)	DSP(P)	371 (44.59)	36 (4.33)	BJP	34 (4.09)	20 (2.4)
76	AITC	744 (68.95)	DSP(P)	228 (21.13)	516 (47.82)	BJP	72 (6.67)	35 (3.24)
77	DSP(P)	540 (56.72)	AITC	343 (36.03)	197 (20.69)	BJP	32 (3.36)	37 (3.89)
78	DSP(P)	460 (48.99)	AITC	365 (38.87)	95 (10.12)	BJP	70 (7.45)	44 (4.69)
79	AITC	375 (54.82)	DSP(P)	254 (37.13)	121 (17.69)	BJP	39 (5.7)	16 (2.34)
80	DSP(P)	335 (47.45)	AITC	326 (46.18)	9 (1.27)	BJP	28 (3.97)	17 (2.41)
81	AITC	464 (51.16)	DSP(P)	367 (40.46)	97 (10.7)	BJP	46 (5.07)	30 (3.31)
82	AITC	397 (56.71)	DSP(P)	260 (37.14)	137 (19.57)	BJP	29 (4.14)	14 (2)
83	AITC	317 (48.77)	DSP(P)	298 (45.85)	19 (2.92)	BJP	20 (3.08)	15 (2.31)
84	DSP(P)	466 (46.37)	AITC	456 (45.37)	10 (1)	BJP	47 (4.68)	36 (3.58)
85	AITC	383 (48.73)	DSP(P)	337 (42.88)	46 (5.85)	BJP	42 (5.34)	24 (3.05)
86	AITC	578 (61.16)	DSP(P)	255 (26.98)	323 (34.18)	BJP	84 (8.89)	28 (2.96)
87	AITC	414 (63.11)	DSP(P)	161 (24.54)	253 (38.57)	BJP	54 (8.23)	27 (4.12)
88	DSP(P)	460 (46.46)	AITC	435 (43.94)	25 (2.52)	BJP	57 (5.76)	38 (3.84)
89	AITC	333 (53.03)	DSP(P)	214 (34.08)	119 (18.95)	BJP	62 (9.87)	19 (3.03)
90	DSP(P)	374 (46.75)	AITC	356 (44.5)	18 (2.25)	BJP	41 (5.13)	29 (3.63)
91	DSP(P)	425 (49.65)	AITC	341 (39.84)	84 (9.81)	BJP	63 (7.36)	27 (3.15)
92	AITC	543 (53.39)	DSP(P)	384 (37.76)	159 (15.63)	BJP	42 (4.13)	48 (4.72)
93	AITC	350 (49.93)	DSP(P)	301 (42.94)	49 (6.99)	BJP	31 (4.42)	19 (2.71)
94	DSP(P)	308 (53.66)	AITC	233 (40.59)	75 (13.07)	BJP	15 (2.61)	18 (3.14)
95	AITC	328 (54.94)	DSP(P)	227 (38.02)	101 (16.92)	BJP	25 (4.19)	17 (2.85)
96	DSP(P)	420 (44.92)	AITC	410 (43.85)	10 (1.07)	BJP	56 (5.99)	49 (5.24)
97	AITC	399 (58.94)	DSP(P)	216 (31.91)	183 (27.03)	BJP	38 (5.61)	24 (3.55)
98	AITC	413 (49.05)	DSP(P)	387 (45.96)	26 (3.09)	BJP	25 (2.97)	17 (2.02)
99	AITC	325 (47.51)	DSP(P)	313 (45.76)	12 (1.75)	BJP	34 (4.97)	12 (1.75)
100	AITC	629 (62.46)	DSP(P)	289 (28.7)	340 (33.76)	BJP	55 (5.46)	34 (3.38)
101	AITC	456 (57.5)	DSP(P)	256 (32.28)	200 (25.22)	BJP	51 (6.43)	30 (3.78)
102	AITC	507 (49.22)	DSP(P)	465 (45.15)	42 (4.07)	BJP	31 (3.01)	27 (2.62)
103	DSP(P)	329 (47.61)	AITC	325 (47.03)	4 (0.58)	BJP	20 (2.89)	17 (2.46)
104	AITC	244 (49.09)	DSP(P)	213 (42.86)	31 (6.23)	BJP	23 (4.63)	17 (3.42)
105	AITC	294 (67.12)	DSP(P)	112 (25.57)	182 (41.55)	BJP	19 (4.34)	13 (2.97)
106	AITC	502 (57.9)	DSP(P)	284 (32.76)	218 (25.14)	BJP	40 (4.61)	41 (4.73)
107	DSP(P)	415 (50.18)	AITC	368 (44.5)	47 (5.68)	BJP	26 (3.14)	18 (2.18)
108	AITC	432 (46.1)	DSP(P)	399 (42.58)	33 (3.52)	BJP	63 (6.72)	43 (4.59)
109	AITC	323 (54.75)	DSP(P)	221 (37.46)	102 (17.29)	BJP	19 (3.22)	27 (4.58)
110	DSP(P)	270 (52.63)	AITC	214 (41.72)	56 (10.91)	SUCI	15 (2.92)	14 (2.73)
111	DSP(P)	239 (55.58)	AITC	164 (38.14)	75 (17.44)	BJP	11 (2.56)	16 (3.72)

Contd....

Socio-Economic Amenities - Rural

Access to Education Facilities

Particulars	Number of Villages (% of Population)				
	Available	Not Available	If Not Available (Distance of Nearest Facility)		
			A	B	C
Govt. Primary School	184 (98)	25 (2)	0 (0)	0 (0)	0 (0)
Private Primary School	9 (8)	200 (92)	0 (0)	0 (0)	0 (0)
Govt. Middle School	69 (62)	140 (38)	108 (30)	14 (3)	0 (0)
Private Middle School	1 (0)	208 (100)	3 (1)	1 (0)	0 (0)
Govt. Secondary School	41 (44)	168 (56)	143 (49)	14 (4)	0 (0)
Private Secondary School	1 (0)	208 (100)	1 (0)	0 (0)	0 (0)
Govt. Senior Secondary School	22 (32)	187 (68)	138 (49)	36 (15)	4 (2)
Private Senior Secondary School	0 (0)	209 (100)	0 (0)	0 (0)	0 (0)
Govt. Arts and Science Degree College	0 (0)	209 (100)	16 (5)	75 (30)	102 (52)
Private Arts and Science Degree College	0 (0)	209 (100)	1 (0)	0 (0)	1 (2)
Govt. Engineering College	0 (0)	209 (100)	0 (0)	2 (0)	174 (82)
Private Engineering College	0 (0)	209 (100)	0 (0)	0 (0)	6 (3)
Govt. Medicine College	0 (0)	209 (100)	0 (0)	1 (0)	179 (83)
Private Medicine College	0 (0)	209 (100)	0 (0)	0 (0)	2 (2)
Govt. Management Institute	0 (0)	209 (100)	0 (0)	0 (0)	115 (49)
Private Management Institute	0 (0)	209 (100)	0 (0)	0 (0)	47 (22)
Govt. Polytechnic	0 (0)	209 (100)	3 (3)	2 (0)	179 (82)
Private Polytechnic	0 (0)	209 (100)	0 (0)	0 (0)	2 (2)
Govt. Vocational Training School/ITI	7 (10)	202 (90)	88 (31)	35 (15)	51 (27)
Private Vocational Training School/ITI	0 (0)	209 (100)	0 (0)	3 (3)	4 (1)
Govt. Non Formal Training Centre	0 (0)	209 (100)	7 (3)	13 (7)	63 (23)
Private Non Formal Training Centre	0 (0)	209 (100)	0 (0)	8 (5)	18 (16)
Govt. School For Disabled	0 (0)	209 (100)	2 (0)	8 (2)	125 (62)
Private School For Disabled	0 (0)	209 (100)	3 (1)	3 (1)	4 (1)
Government Others	2 (2)	207 (98)	0 (0)	0 (0)	0 (0)
Private Others	1 (2)	208 (98)	0 (0)	0 (0)	0 (0)

Note : Distance A : Less than 5 km; B : Between 5-10 km; C : 10+ km.; Source : Data Analysis is based on 2011 Census.

DISCLAIMER

The Terms of Use and Disclaimer of Datanet India Private Limited (hereinafter referred to as "Datanet") for use of this analysis report of **Egra Assembly Constituency (Egra Vidhan Sabha)** :-

1. **Assembly Factbook™** is a Registered Trade Mark owned by Datanet.
2. All the maps are sketched and graphical representation only and have not been drawn to the scale and also not to represent the actual geographical area or boundary of the unit.
3. The data for the aforesaid analysis is based on authentic sources and has been culled from the various publications of Census, CSO and NSSO for district and block level data, various central and state government departments, Central & State Elections Commissions and the concerned Returning Officers' releases, Electoral Rolls, Election results and allied publications, internal assessment, surveys, estimates and analysis. Therefore, certain adjustment of data at micro level may have been done to arrive closer to the macro data.
4. Data have been provided on an "As Is" and "As AVAILABLE" basis
5. The colours shown in the maps or diagram and charts of a particular party, alliance or AC are indicative and do not represent them.
6. This publication which includes maps, sheets, graphs and data would be the property under copyright of Datanet only. The user may use these for its internal study, analysis and research purposes. It's public display, re-selling or any commercial uses by the user are not allowed.
7. Datanet has taken due care and caution in compilation and processing of data and allied information, but does not guarantee the accuracy, adequacy or completeness of any information/analysis and will be not responsible for any errors or omissions or for the results obtained from the use of such information/analysis.
8. All the contents for the publication have been culled from various authentic sources and Datanet reasonably believes such sources to be reliable, but does not make any representations, express or implied as to the accuracy or fitness of use of such information. The information or contents of the information/analysis do not constitute advice and should not be relied upon in making (or refraining from making) any decision. Any reliance placed upon the information provided by Datanet is the sole responsibility and strictly at the user's risk.
9. In no event will Datanet be liable for any damages (including, without limitation, damages for loss of business projects, or loss of profits) arising in contract, tort or otherwise from the use of or inability to use any of its contents, or from any action taken (or refrained from being taken) as a result of using the analysis or any of its contents. Datanet its directors, owners, editors, officials, employees, distributor and agents or any associate will not be liable for any errors in the information contained or any consequences arising from the use of the contents of the provided information/analysis.
10. If any provision of these terms and conditions is held invalid or illegal or unenforceable for any reason by any court of competent jurisdiction, such provision shall be severed and the remainder of provisions of the terms and conditions shall continue in full force and effect as if the Term of Use had been executed with the invalid, illegal or unenforceable provision eliminated.
11. If there are any discrepancies in the information provided, please bring it to attention of Datanet for suitable rectification measures.

Buy Online This Complete Book At
Datanet India eBooks Store

www.indiastatpublications.com

or go directly at

[http://www.indiastatpublications.com/
Assembly_factbook/West_Bengal/Medinipur/Egra](http://www.indiastatpublications.com/Assembly_factbook/West_Bengal/Medinipur/Egra)

 **india**stat**elections**

ISBN : 978-93-5293-641-0

