



West Bengal

# Assembly Factbook™

Keshiary Assembly Constituency



Key Electoral Data of Keshiary  
Assembly Constituency (Vidhan Sabha)

West Bengal  
**Assembly Factbook**<sup>TM</sup>  
Keshiary Assembly Constituency



Keshiary Vidhan Sabha

## **Editor & Director**

Dr. R.K. Thukral

## **Research Editor**

Dr. Shafeeq Rahman

## **Compiled, Researched and Published by Datanet India Pvt. Ltd.**

D-100, 1st Floor,

Okhla Industrial Area, Phase-I,  
New Delhi- 110020.

Ph.: 91-11- 43580781-84

Email : support@indiastatpublications.com

Website : www.indiastatelections.com

## **Online Book Store :**

www.indiastatpublications.com

**Report No. :** AFB/WB-223-0125

**ISBN :** 978-93-5293-702-8

**First Edition :** January, 2018

**Eighth Updated Edition :** January, 2025

**Price :** Rs. 11500/-

US\$ 310

**© Datanet India Pvt. Ltd.**

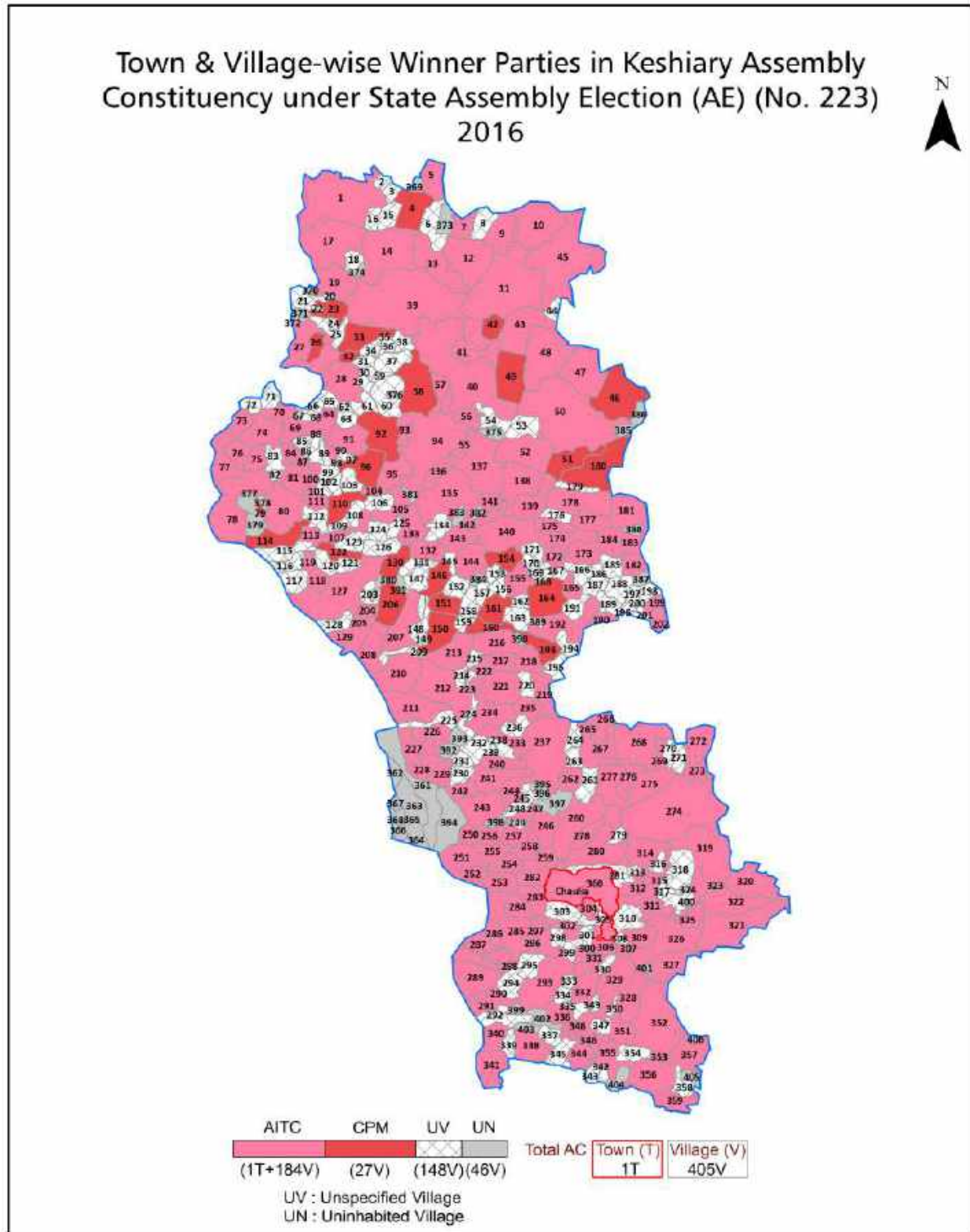
All rights reserved. No part of this book may be reproduced, stored in a retrieval system or transmitted in any form or by any means, mechanical photocopying, photographing, scanning, recording or otherwise without the prior written permission of the publisher. Please refer to Disclaimer at page no. 186 for the use of this publication.

Printed in India

## Contents

No.	Particulars	Page No.
	<b>Introduction</b>	
1	Assembly Constituency - (Vidhan Sabha) at a Glance   Features of Assembly as per Delimitation Commission of India (2008)	1-2
	<b>Location and Political Maps</b>	
2	Location Map   Boundaries of Assembly Constituency - (Vidhan Sabha in District   Boundaries of Assembly Constituency under Parliamentary Constituency - (Lok Sabha)   Town & Village-wise Winner Parties- 2024, 2021, 2019, 2016, 2014, 2011 and 2009	3-10
	<b>Administrative Setup (2011)</b>	
3	District   Sub-district   Towns   Villages   Inhabited Villages   Uninhabited Villages   Village Panchayat   Intermediate Panchayat	11-29
	<b>Demographics (2011)</b>	
4	Population   Households   Rural/Urban Population   Towns and Villages by Population Size   Sex Ratio (Total & 0-6 Years)   Religious Population   Social Population   Literacy Rate	30-31
	<b>Electoral Features</b>	
5	Important Dates of Last Elections Held   Electors by Gender   Service Electors   Voters   Voters Turnout   Polling Stations & Average Number of Electors per Polling Station   Electors by Age Group   Present Elected Representatives	32-37
	<b>Historical Summary Election Results</b>	
6	Vote Share of Major Parties   Winning Margin (Number & Percentage   Polarity of Parties   Summary Result of Assembly Segment of Parliamentary Elections 2024, 2019, 2014, 2009, 2004 and 1999   Summary Result of Assembly Elections 2021, 2016, 2011, 2006, 2001, 1996, 1991, 1987, 1982, 1977, 1972, 1971, 1969 and 1967	38-60
	<b>Polling Station Level Election Results</b>	
7	Name and Number of Polling Station 2024, 2021, 2019, 2016, 2014, 2011 and 2009   Polling Station-wise Electors, Voters & Voters Turnout 2024, 2021, 2019, 2016, 2014, 2011 and 2009   Polling Station wise Elections Results 2024, 2021, 2019, 2016, 2014, 2011 and 2009	61-166
	<b>Share of Assembly Constituency</b>	
8	Share of Assembly Constituency - (Vidhan Sabha) in State, District and Parliamentary Constituency - (Lok Sabha)	167
	<b>Socio-Economic Amenities (2011)</b>	
9	Access to Administrative Units   Agricultural, Manufacturing and Industrial Commodities   Demographic Indicators   Education   Health & Manpower   Drinking Water Supply   Sanitation   Entertainment and Recreations Infrastructure   Power   Food Allocation Distribution and Marketing of Agriculture Commodities Infrastructure   Transport and Road Infrastructure   Communication   Banking and Financial Services   Land Use   Irrigation Source	169-183
10	<b>Abbreviation &amp; Sources</b>	184-185
11	<b>Disclaimer</b>	186

## Location & Political Map





## Administrative Setup

### List of Village Panchayat & Intermediate Panchayat (Block) Name - 2011

Village Name	Village Panchayat Name	Intermediate Panchayat Name
Achkarbar	Salikotha	Dantan - I
Agarpara	Keshiari	Keshiary
Alash	Lalua	Keshiary
Alikasha	Alikosha	Dantan - I
Ambhi	Gaganeswar	Keshiary
Ambi	Kusumpur	Keshiary
Amda	Gaganeswar	Keshiary
Amgerya	Khajra	Keshiary
Amhata	Kusumpur	Keshiary
Amilasai	Nachipur	Keshiary
Amra Tarya	Ghritagram	Keshiary
Anar	Keshiari	Keshiary
Angua	Angua	Dantan - I
Anikola	Ainkola	Dantan - I
Anipara	Ainkola	Dantan - I
Antri	Alikosha	Dantan - I
Arangabad	Keshiari	Keshiary
Arjjun Gerya	Khajra	Keshiary
Asti	Salikotha	Dantan - I
Atanga	Nachipur	Keshiary
Babuigerya	Baghasthi	Keshiary
Bagaria	Gaganeswar	Keshiary
Bagaria	Lalua	Keshiary
Baghra	Baghasthi	Keshiary
Bahalia	Alikosha	Dantan - I
Bahana	Lalua	Keshiary
Bajargar Haripur	Ainkola	Dantan - I
Bakurpada	Tarurui	Dantan - I
Balabhadrapur	Angua	Dantan - I

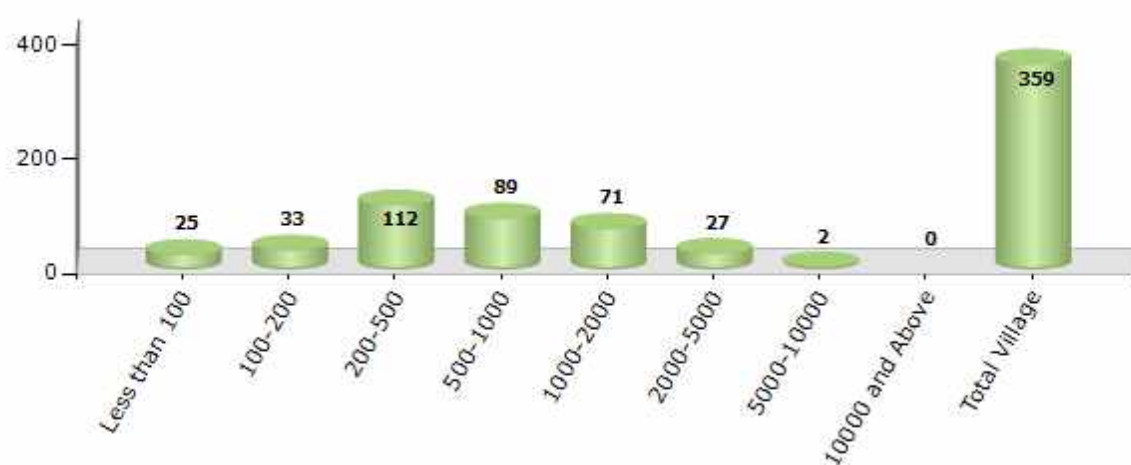
Contd....

## Demographics

### Number of Villages by Population Size - 2011

Less than 100	100-200	200-500	500-1000	1000-2000	2000-5000	5000-10000	10000 and Above	Total Village
25	33	112	89	71	27	2	0	359

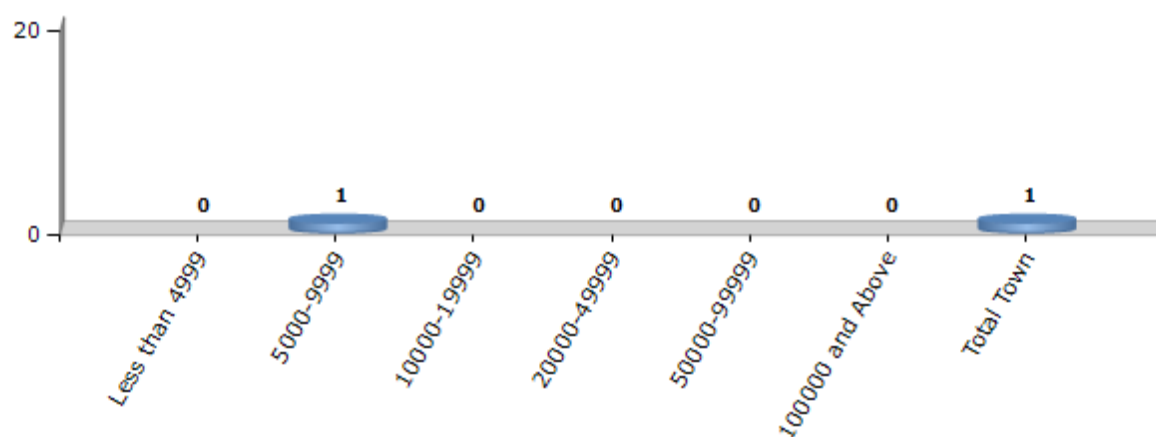
Number of Villages by Population Size - 2011



### Number of Towns by Population Size - 2011

Less than 4999	5000-9999	10000-19999	20000-49999	50000-99999	100000 and Above	Total Town
0	1	0	0	0	0	1

Number of Towns by Population Size - 2011



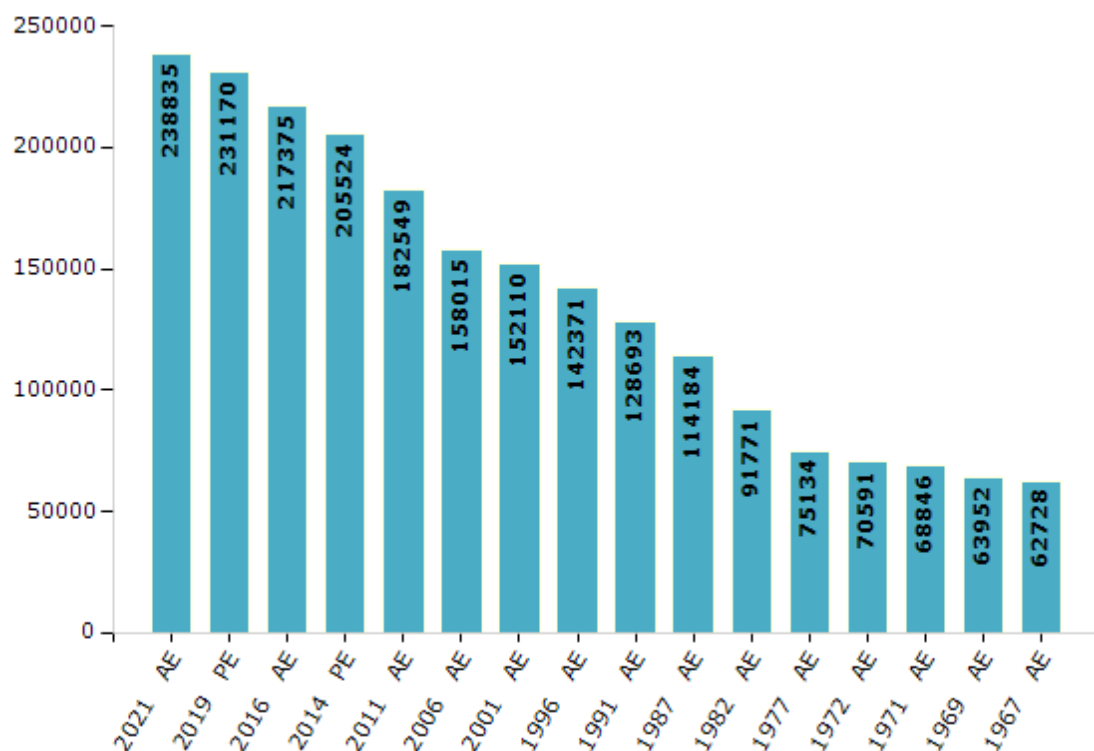
## Electoral Features

### Electors by Male & Female

Year	Male	Female	Others	Total
2021 AE	121185	117650	0	238835
2019 PE	117477	113693	0	231170
2016 AE	111076	106299	0	217375
2014 PE	105607	99917	0	205524
2011 AE	93884	88665	0	182549
2009 PE	-	-	-	-
2006 AE	79563	78452	-	158015
2004 PE	-	-	-	-
2001 AE	76146	75964	-	152110
1999 PE	-	-	-	-
1996 AE	71312	71059	-	142371

Year	Male	Female	Others	Total
1991 AE	65787	62906	-	128693
1987 AE	59167	55017	-	114184
1982 AE	50466	41305	-	91771
1977 AE	41329	33805	-	75134
1972 AE	38219	32372	-	70591
1971 AE	37177	31669	-	68846
1969 AE	40692	23260	-	63952
1967 AE	-	-	-	62728
1962 AE	-	-	-	-
1957 AE	-	-	-	-
1952 AE	-	-	-	-

Number of Electors



**Note :** AE : Assembly Election, PE : Assembly Segment of Parliamentary Election

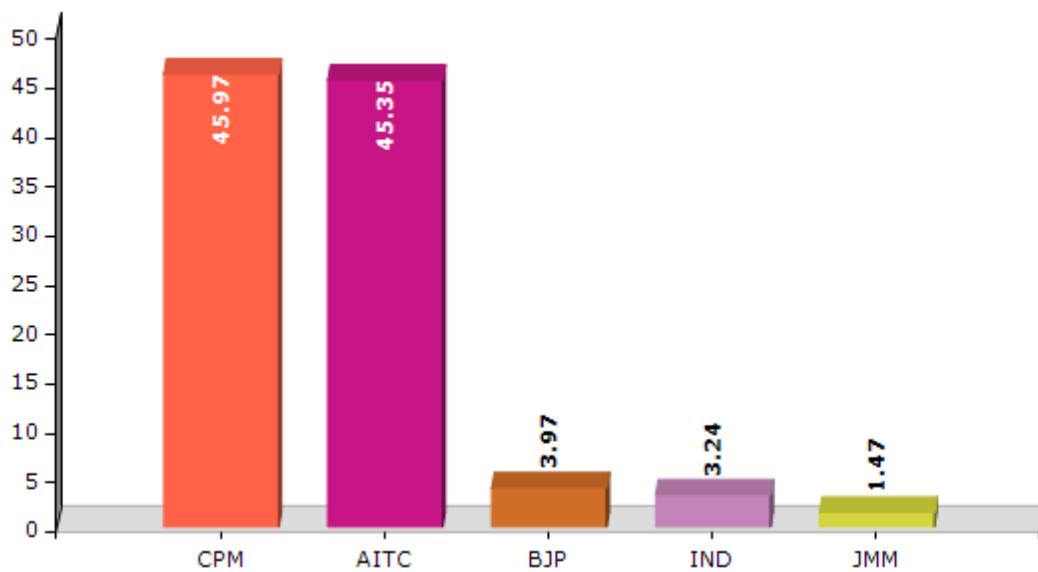


## Historical Summary Election Results

### Summary Result of Assembly Election - 2011

Candidate Name	Party	Votes	Votes %
Biram Mandi	CPM	76976	45.97
Shyam Charan Mandi	AITC	75939	45.35
Dilip Routh	BJP	6651	3.97
Jaba Hansda	IND	5418	3.24
Gopal Murmu	JMM	2453	1.47

Votes Percentage of Top Parties - 2011



## Polling Station Level Election Results

### Number and Name of Polling Stations (PS) (2016)

Number of Polling Stations	Name of Polling Stations	Number of Polling Stations	Name of Polling Stations
1	Ghritagram Pry. School	22	Lengamara Pry. School Room-1
2	Balibhasa Pry. School	23	Lengamara Pry. School Room-2
3	Baramara Pry. School	24	Harinakhuri Pry. School
4	Pachakhali Pry. School	25	Baraparua Pry. School
5	Rangamatia Pry. School	26	Singai Pry. School
6	Mahisamura Pry. School	27	Gobrageria Pry. School
7	Amratoria Pry. School	28	Khejurkuthi Pry. School (Purba)
8	Barida Pry. School	29	Khejurkuthi Pry. School (Paschim Special)
9	Darbarmela Pry. School	30	Bandeuli Jr. High School
10	Satsole Pry. School	31	Jamuna Pry. School
11	Tilaboni Pry. School	32	Santrapur Lbsc High School (Room No-1)
12	Gilageria Pry. School	33	Santrapur Lbsc High School (Room No-2)
13	Chaitanyapur Pry. School	34	Santrapur Pry. School
14	Barchati Pry. School	35	Kulaseni Pry. School
15	Kapasgeria S.S.K	36	Mandar Pry. School
16	Khajra Scm High School(Room No.1)	37	Belma Pry. School
17	Khajra Pry. School	38	Ranbania Pry. School
18	Amgeria Shishu Siksha Kendra	39	Beharasai Pry.School (Roomno-1)
19	Khajra Scm High School(Room.No.2)	40	Beharasai Pry.School (Roomno-2)
20	Hatigeria Pry. School	41	Kusumpur High School
21	Arjungeria Pry. School	42	Kusumpur Pry. School

Contd....

## Polling Station Level Election Results

### Polling Station-wise Votes Secured by Overall Top Five Parties in Keshiary Assembly in Assembly Election (AE) under Medinipur Parliamentary Constituency in West Bengal (2016)

Number of Polling Station	Winner - Paresh Murmu (AITC)	Runner-up - Biram Mandi (CPM)	3rd - Binod Bihari Murmu (BJP)	4th - Shyamsundar Singh (SUCI)	5th - Balai Chandra Nayek (IND)	NOTA	Other	Total Votes Secured
36	226	249	17	1	5	6	1	505
37	503	366	51	7	32	19	3	981
38	281	578	48	1	7	14	0	929
39	350	341	48	8	8	13	5	773
40	140	186	15	3	4	8	2	358
41	460	224	59	5	7	23	6	784
42	261	234	54	5	3	4	3	564
43	299	448	103	10	7	23	9	899
44	212	214	18	3	1	9	3	460
45	379	337	133	4	8	23	4	888
46	152	131	39	2	1	6	2	333
47	498	537	107	9	5	22	8	1186
48	422	267	75	10	5	23	6	808
49	341	244	169	13	20	28	30	845
50	167	125	81	6	2	8	2	391
51	204	257	92	5	5	10	2	575
52	394	157	109	10	6	12	7	695
53	651	368	65	14	10	19	9	1136
54	308	182	36	3	1	9	1	540
55	317	194	44	5	5	13	3	581
56	312	188	60	9	7	4	2	582
57	300	227	39	8	7	15	4	600
58	227	114	62	3	2	7	1	416
59	415	220	43	1	5	10	3	697
60	243	195	20	1	4	3	0	466
61	405	192	235	8	9	28	3	880
62	221	101	67	2	4	12	2	409
63	419	382	108	20	14	16	12	971
64	230	399	33	4	7	4	2	679
65	315	334	42	11	2	20	1	725
66	287	130	36	5	8	9	4	479
67	519	317	91	7	13	15	3	965
68	495	276	59	4	6	7	1	848
69	349	42	10	1	0	1	0	403
70	351	273	52	8	7	14	5	710

Contd....

## Polling Station Level Election Results

**Winner, Runner-up and 3rd Party Position & Winning Margin According to Polling Stations in Keshiary Assembly in Assembly Election (AE) under Medinipur Parliamentary Constituency in West Bengal (2016)**

Polling Station Number	Winner Party	Winner Votes (%)	Runner-up Party	Runner-up Votes (%)	Winning Margin Votes (%)	Third Party	Third Party Votes (%)	Other Votes (%)
75	AITC	528 (53.44)	CPM	371 (37.55)	157 (15.89)	BJP	59 (5.97)	30 (3.04)
76	AITC	411 (50.87)	CPM	323 (39.98)	88 (10.89)	BJP	54 (6.68)	20 (2.48)
77	AITC	505 (63.6)	CPM	254 (31.99)	251 (31.61)	BJP	18 (2.27)	17 (2.14)
78	AITC	432 (44.13)	CPM	394 (40.25)	38 (3.88)	BJP	101 (10.32)	52 (5.31)
79	AITC	381 (47.63)	CPM	306 (38.25)	75 (9.38)	BJP	79 (9.88)	34 (4.25)
80	AITC	390 (39.04)	CPM	373 (37.34)	17 (1.7)	BJP	166 (16.62)	70 (7.01)
81	AITC	348 (52.73)	CPM	191 (28.94)	157 (23.79)	BJP	95 (14.39)	26 (3.94)
82	CPM	422 (52.1)	AITC	317 (39.14)	105 (12.96)	BJP	37 (4.57)	34 (4.2)
83	AITC	444 (51.81)	CPM	308 (35.94)	136 (15.87)	SUCI	53 (6.18)	52 (6.07)
84	AITC	488 (53.51)	CPM	277 (30.37)	211 (23.14)	BJP	113 (12.39)	34 (3.73)
85	AITC	353 (44.57)	CPM	292 (36.87)	61 (7.7)	BJP	122 (15.4)	25 (3.16)
86	CPM	333 (57.12)	AITC	202 (34.65)	131 (22.47)	BJP	37 (6.35)	11 (1.89)
87	AITC	239 (47.05)	CPM	224 (44.09)	15 (2.96)	BJP	28 (5.51)	17 (3.35)
88	AITC	369 (55.91)	CPM	217 (32.88)	152 (23.03)	BJP	56 (8.48)	18 (2.73)
89	AITC	403 (49.15)	CPM	250 (30.49)	153 (18.66)	BJP	134 (16.34)	33 (4.02)
90	AITC	304 (54.48)	CPM	154 (27.6)	150 (26.88)	BJP	82 (14.7)	18 (3.23)
91	AITC	183 (45.86)	CPM	105 (26.32)	78 (19.54)	BJP	91 (22.81)	20 (5.01)
92	AITC	426 (43.87)	CPM	402 (41.4)	24 (2.47)	BJP	101 (10.4)	42 (4.33)
93	AITC	580 (50.88)	CPM	338 (29.65)	242 (21.23)	BJP	157 (13.77)	65 (5.7)
94	AITC	191 (53.8)	CPM	132 (37.18)	59 (16.62)	BJP	24 (6.76)	8 (2.25)
95	AITC	176 (44.33)	CPM	154 (38.79)	22 (5.54)	BJP	46 (11.59)	21 (5.29)
96	CPM	366 (43.68)	AITC	330 (39.38)	36 (4.3)	BJP	117 (13.96)	25 (2.98)
97	AITC	497 (47.42)	CPM	398 (37.98)	99 (9.44)	BJP	113 (10.78)	40 (3.82)
98	AITC	533 (49.08)	CPM	344 (31.68)	189 (17.4)	BJP	148 (13.63)	61 (5.62)
99	AITC	386 (49.05)	CPM	266 (33.8)	120 (15.25)	BJP	116 (14.74)	19 (2.41)
100	AITC	394 (53.9)	CPM	237 (32.42)	157 (21.48)	BJP	65 (8.89)	35 (4.79)
101	AITC	367 (47.23)	CPM	259 (33.33)	108 (13.9)	BJP	128 (16.47)	23 (2.96)
102	AITC	288 (41.14)	CPM	266 (38)	22 (3.14)	BJP	123 (17.57)	23 (3.29)
103	AITC	231 (51.79)	CPM	158 (35.43)	73 (16.36)	BJP	44 (9.87)	13 (2.91)
104	AITC	351 (51.09)	CPM	255 (37.12)	96 (13.97)	BJP	52 (7.57)	29 (4.22)
105	AITC	712 (63.97)	CPM	258 (23.18)	454 (40.79)	BJP	102 (9.16)	41 (3.68)
106	AITC	486 (59.49)	CPM	223 (27.29)	263 (32.2)	BJP	81 (9.91)	27 (3.3)
107	AITC	384 (62.85)	CPM	138 (22.59)	246 (40.26)	BJP	66 (10.8)	23 (3.76)
108	AITC	539 (52.89)	CPM	248 (24.34)	291 (28.55)	BJP	200 (19.63)	32 (3.14)
109	AITC	425 (71.31)	CPM	96 (16.11)	329 (55.2)	BJP	71 (11.91)	4 (0.67)
110	AITC	422 (56.72)	BJP	166 (22.31)	256 (34.41)	CPM	142 (19.09)	14 (1.88)
111	AITC	458 (60.5)	BJP	162 (21.4)	296 (39.1)	CPM	102 (13.47)	35 (4.62)

Contd....

## Socio-Economic Amenities - Rural

### Access to Education Facilities

Particulars	Number of Villages (% of Population)				
	Available	Not Available	If Not Available (Distance of Nearest Facility)		
			A	B	C
Govt. Primary School	244 (88)	115 (12)	0 (0)	0 (0)	0 (0)
Private Primary School	8 (4)	351 (96)	0 (0)	0 (0)	0 (0)
Govt. Middle School	54 (28)	305 (72)	201 (48)	41 (9)	2 (0)
Private Middle School	3 (1)	356 (99)	1 (0)	0 (0)	0 (0)
Govt. Secondary School	32 (20)	327 (80)	217 (55)	78 (17)	2 (0)
Private Secondary School	1 (0)	358 (100)	0 (0)	1 (0)	0 (0)
Govt. Senior Secondary School	13 (9)	346 (91)	166 (45)	131 (33)	8 (2)
Private Senior Secondary School	0 (0)	359 (100)	0 (0)	1 (0)	0 (0)
Govt. Arts and Science Degree College	0 (0)	359 (100)	33 (9)	121 (29)	170 (52)
Private Arts and Science Degree College	0 (0)	359 (100)	0 (0)	1 (0)	0 (0)
Govt. Engineering College	0 (0)	359 (100)	1 (0)	0 (0)	288 (81)
Private Engineering College	0 (0)	359 (100)	0 (0)	0 (0)	1 (0)
Govt. Medicine College	0 (0)	359 (100)	0 (0)	1 (0)	285 (80)
Private Medicine College	0 (0)	359 (100)	0 (0)	0 (0)	3 (1)
Govt. Management Institute	0 (0)	359 (100)	1 (0)	1 (0)	190 (59)
Private Management Institute	0 (0)	359 (100)	1 (0)	1 (0)	52 (13)
Govt. Polytechnic	1 (0)	358 (100)	15 (4)	59 (16)	210 (60)
Private Polytechnic	0 (0)	359 (100)	0 (0)	0 (0)	2 (0)
Govt. Vocational Training School/ITI	5 (4)	354 (96)	50 (13)	65 (15)	157 (46)
Private Vocational Training School/ITI	0 (0)	359 (100)	0 (0)	4 (1)	2 (0)
Govt. Non Formal Training Centre	13 (4)	346 (96)	10 (5)	0 (0)	88 (27)
Private Non Formal Training Centre	0 (0)	359 (100)	0 (0)	0 (0)	36 (14)
Govt. School For Disabled	0 (0)	359 (100)	2 (0)	0 (0)	171 (52)
Private School For Disabled	0 (0)	359 (100)	0 (0)	0 (0)	40 (10)
Government Others	0 (0)	359 (100)	0 (0)	0 (0)	0 (0)
Private Others	1 (1)	358 (99)	0 (0)	0 (0)	0 (0)

Note : Distance A : Less than 5 km; B : Between 5-10 km; C : 10+ km.; Source : Data Analysis is based on 2011 Census.

## DISCLAIMER

The Terms of Use and Disclaimer of Datanet India Private Limited (hereinafter referred to as "Datanet") for use of this analysis report of **Keshiary Assembly Constituency (Keshiary Vidhan Sabha)** :-

1. **Assembly Factbook™** is a Registered Trade Mark owned by Datanet.
2. All the maps are sketched and graphical representation only and have not been drawn to the scale and also not to represent the actual geographical area or boundary of the unit.
3. The data for the aforesaid analysis is based on authentic sources and has been culled from the various publications of Census, CSO and NSSO for district and block level data, various central and state government departments, Central & State Elections Commissions and the concerned Returning Officers' releases, Electoral Rolls, Election results and allied publications, internal assessment, surveys, estimates and analysis. Therefore, certain adjustment of data at micro level may have been done to arrive closer to the macro data.
4. Data have been provided on an "As Is" and "As AVAILABLE" basis
5. The colours shown in the maps or diagram and charts of a particular party, alliance or AC are indicative and do not represent them.
6. This publication which includes maps, sheets, graphs and data would be the property under copyright of Datanet only. The user may use these for its internal study, analysis and research purposes. It's public display, re-selling or any commercial uses by the user are not allowed.
7. Datanet has taken due care and caution in compilation and processing of data and allied information, but does not guarantee the accuracy, adequacy or completeness of any information/analysis and will be not responsible for any errors or omissions or for the results obtained from the use of such information/analysis.
8. All the contents for the publication have been culled from various authentic sources and Datanet reasonably believes such sources to be reliable, but does not make any representations, express or implied as to the accuracy or fitness of use of such information. The information or contents of the information/analysis do not constitute advice and should not be relied upon in making (or refraining from making) any decision. Any reliance placed upon the information provided by Datanet is the sole responsibility and strictly at the user's risk.
9. In no event will Datanet be liable for any damages (including, without limitation, damages for loss of business projects, or loss of profits) arising in contract, tort or otherwise from the use of or inability to use any of its contents, or from any action taken (or refrained from being taken) as a result of using the analysis or any of its contents. Datanet its directors, owners, editors, officials, employees, distributor and agents or any associate will not be liable for any errors in the information contained or any consequences arising from the use of the contents of the provided information/analysis.
10. If any provision of these terms and conditions is held invalid or illegal or unenforceable for any reason by any court of competent jurisdiction, such provision shall be severed and the remainder of provisions of the terms and conditions shall continue in full force and effect as if the Term of Use had been executed with the invalid, illegal or unenforceable provision eliminated.
11. If there are any discrepancies in the information provided, please bring it to attention of Datanet for suitable rectification measures.



**Buy Online This Complete Book At**  
**Datanet India eBooks Store**

[www.indiastatpublications.com](http://www.indiastatpublications.com)

or go directly at

[http://www.indiastatpublications.com/  
Assembly\\_factbook/West\\_Bengal/Medinipur/ Keshiary](http://www.indiastatpublications.com/Assembly_factbook/West_Bengal/Medinipur/Keshiary)

 **india**stat**elections**

ISBN : 978-93-5293-702-8

