



West Bengal

Assembly Factbook™

Kharagpur Sadar Assembly Constituency

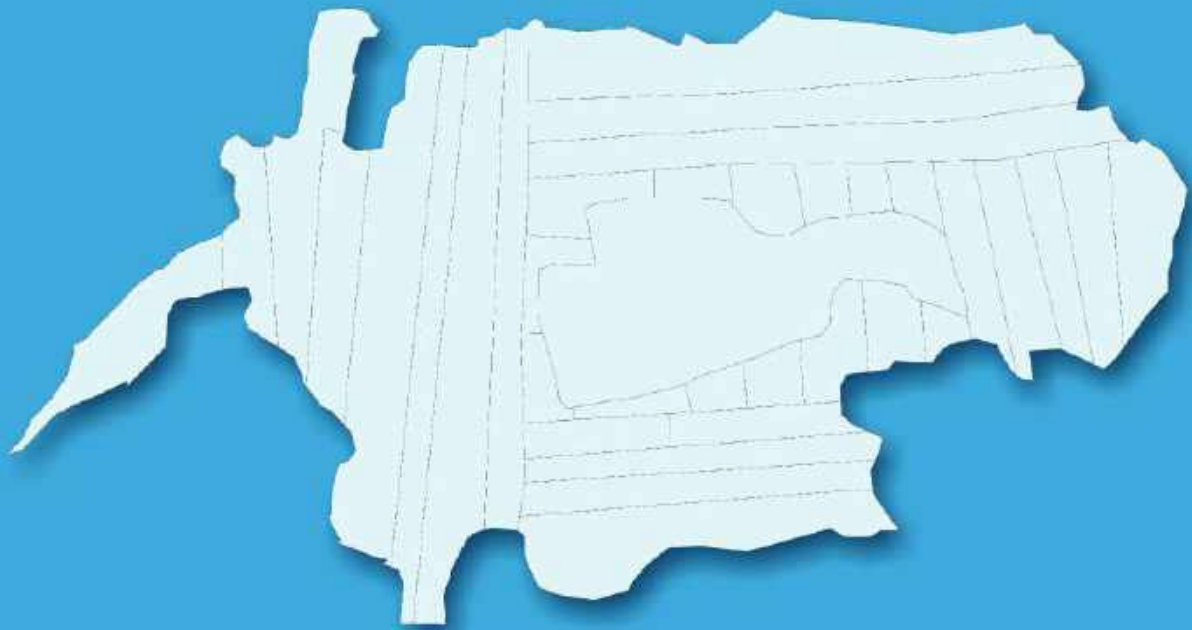


Key Electoral Data of Kharagpur Sadar
Assembly Constituency (Vidhan Sabha)

West Bengal

Assembly Factbook™

Kharagpur Sadar Assembly Constituency



Kharagpur Sadar Vidhan Sabha

Editor & Director

Dr. R.K. Thukral

Research Editor

Dr. Shafeeq Rahman

Compiled, Researched and Published by Datanet India Pvt. Ltd.

D-100, 1st Floor,

Okhla Industrial Area, Phase-I,
New Delhi- 110020.

Ph.: 91-11- 43580781-84

Email : support@indiastatpublications.com

Website : www.indiastatelections.com

Online Book Store :

www.indiastatpublications.com

Report No. : AFB/WB-224-0125

ISBN : 978-93-5293-706-6

First Edition : January, 2018

Eighth Updated Edition : January, 2025

Price : Rs. 11500/-

US\$ 310

© Datanet India Pvt. Ltd.

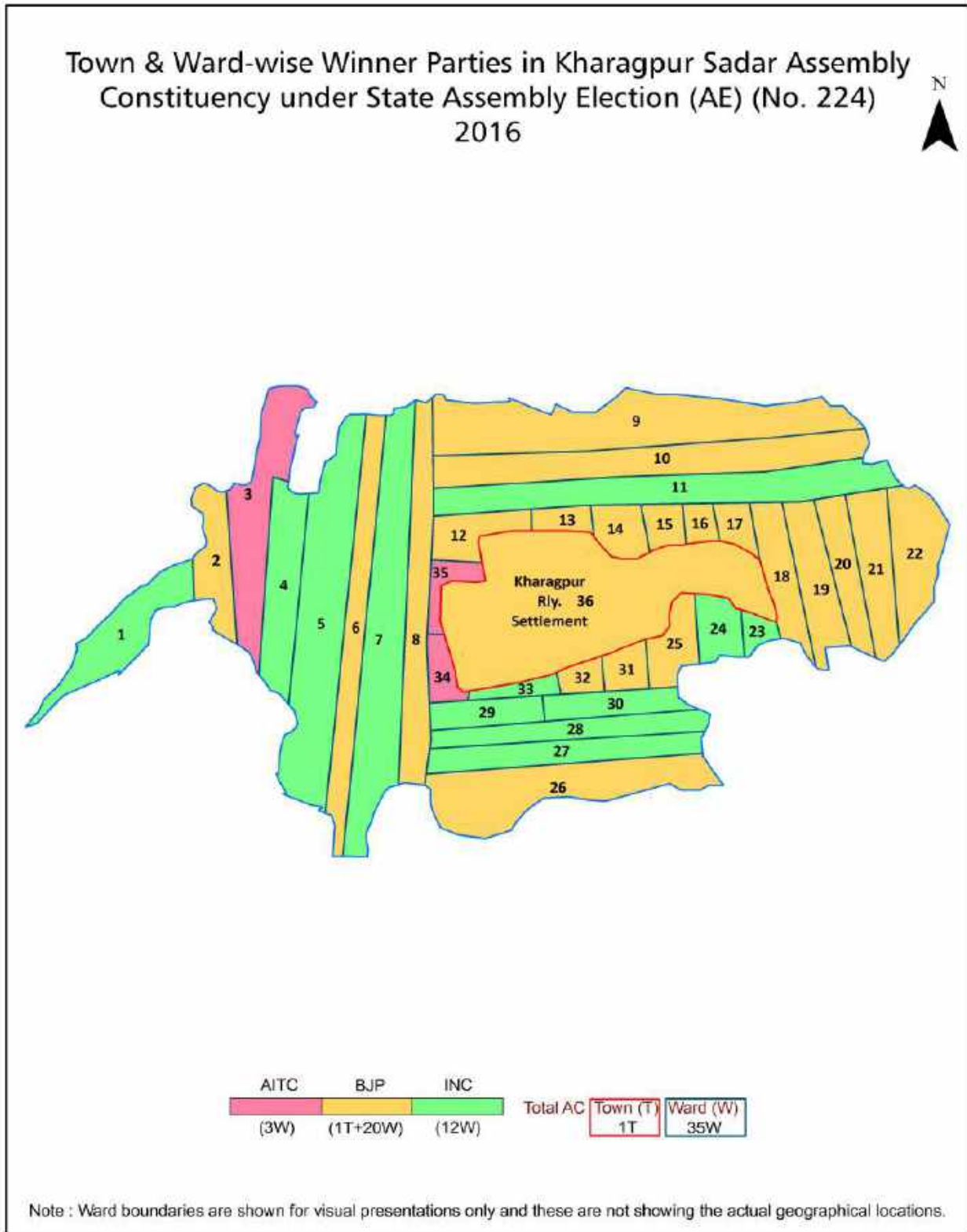
All rights reserved. No part of this book may be reproduced, stored in a retrieval system or transmitted in any form or by any means, mechanical photocopying, photographing, scanning, recording or otherwise without the prior written permission of the publisher. Please refer to Disclaimer at page no. 157 for the use of this publication.

Printed in India

Contents

No.	Particulars	Page No.
	Introduction	
1	Assembly Constituency - (Vidhan Sabha) at a Glance Features of Assembly as per Delimitation Commission of India (2008)	1-2
	Location and Political Maps	
2	Location Map Boundaries of Assembly Constituency - (Vidhan Sabha) in District Boundaries of Assembly Constituency under Parliamentary Constituency - (Lok Sabha) Town & Ward-wise Winner Parties- 2024, 2021, 2019, 2016, 2014, 2011 and 2009	3-10
	Administrative Setup (2011)	
3	District Sub-district Towns Villages Inhabited Villages Uninhabited Villages Village Panchayat Intermediate Panchayat	11
	Demographics (2011)	
4	Population Households Rural/Urban Population Towns and Ward by Population Size Sex Ratio (Total & 0-6 Years) Religious Population Social Population Literacy Rate	12-14
	Electoral Features	
5	Important Dates of Last Elections Held Electors by Gender Service Electors Voters Voters Turnout Polling Stations & Average Number of Electors per Polling Station Electors by Age Group Present Elected Representatives	15-20
	Historical Summary Election Results	
6	Vote Share of Major Parties Winning Margin (Number & Percentage) Polarity of Parties Summary Result of Assembly Segment of Parliamentary Elections 2024, 2019, 2014, 2009, 2004 and 1999 Summary Result of Assembly Elections 2021, 2016, 2011, 2006, 2001, 1996, 1991, 1987, 1982, 1977, 1972, 1971, 1969, 1967, 1962, 1957 and 1952	21-46
	Polling Station Level Election Results	
7	Name and Number of Polling Station 2024, 2021, 2019, 2016, 2014, 2011 and 2009 Polling Station-wise Electors, Voters & Voters Turnout 2024, 2021, 2019, 2016, 2014, 2011 and 2009 Polling Station wise Elections Results 2024, 2021, 2019, 2016, 2014, 2011 and 2009	47-152
	Share of Assembly Constituency	
8	Share of Assembly Constituency - (Vidhan Sabha) in State, District and Parliamentary Constituency - (Lok Sabha)	153
9	Abbreviation & Sources	155-156
10	Disclaimer	157

Location & Political Map

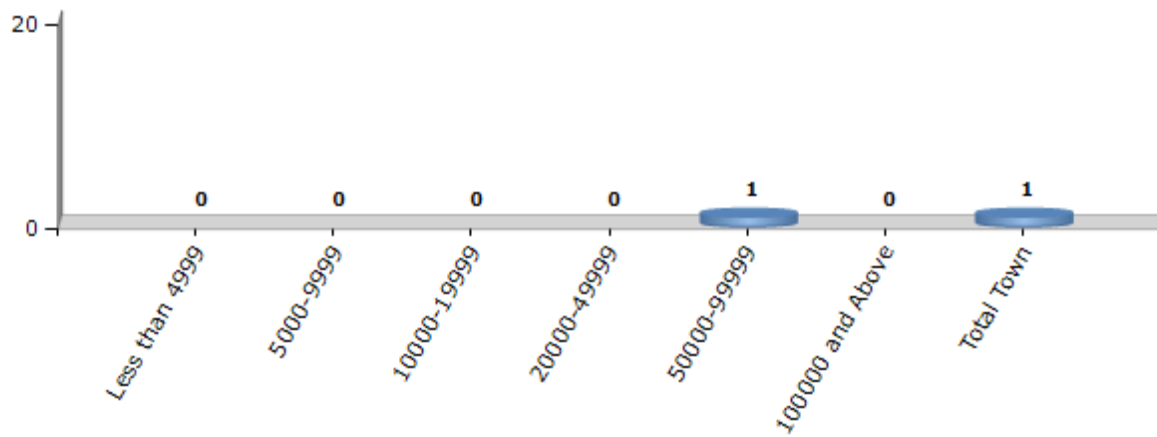


Demographics

Number of Towns by Population Size - 2011

Less than 4999	5000-9999	10000-19999	20000-49999	50000-99999	100000 and Above	Total Town
0	0	0	0	1	0	1

Number of Towns by Population Size - 2011

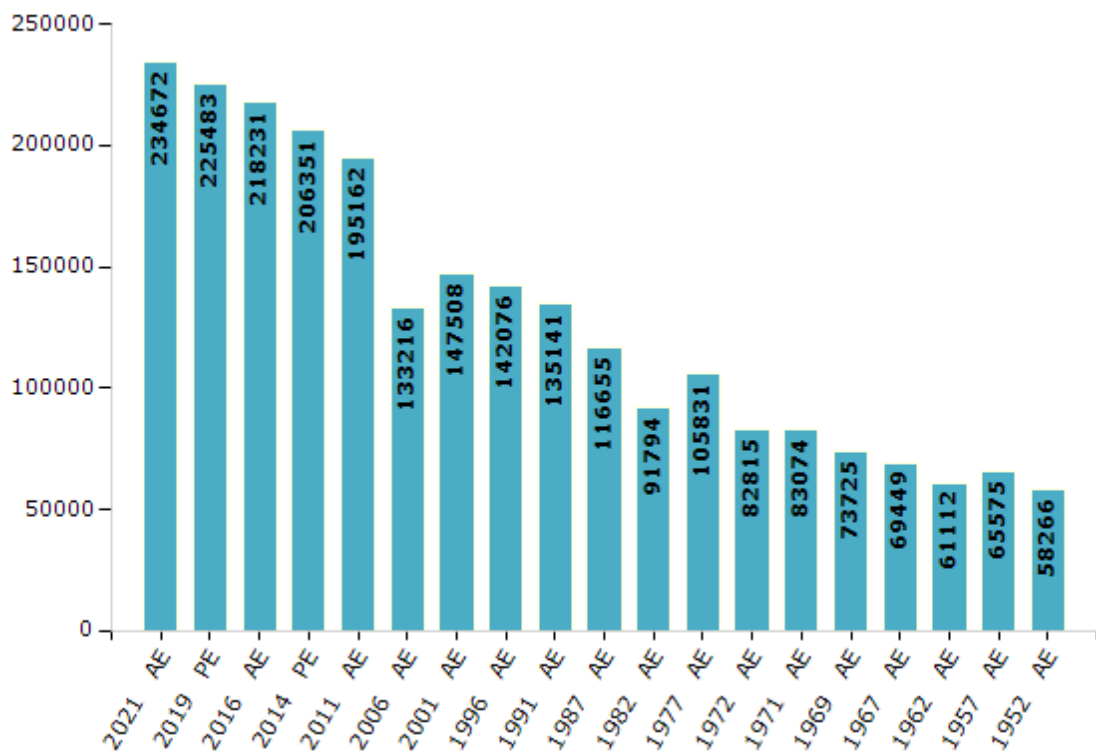


Electoral Features

Electors by Male & Female

Year	Male	Female	Others	Total	Year	Male	Female	Others	Total
2021 AE	115051	119604	17	234672	1991 AE	68085	67056	-	135141
2019 PE	111406	114070	7	225483	1987 AE	60577	56078	-	116655
2016 AE	108796	109434	1	218231	1982 AE	51489	40305	-	91794
2014 PE	104462	101889	0	206351	1977 AE	56878	48953	-	105831
2011 AE	100036	95126	0	195162	1972 AE	42875	39940	-	82815
2009 PE	-	-	-	-	1971 AE	44860	38214	-	83074
2006 AE	69313	63903	-	133216	1969 AE	42612	31113	-	73725
2004 PE	-	-	-	-	1967 AE	-	-	-	69449
2001 AE	77489	70019	-	147508	1962 AE	-	-	-	61112
1999 PE	-	-	-	-	1957 AE	-	-	-	65575
1996 AE	75071	67005	-	142076	1952 AE	-	-	-	58266

Number of Electors



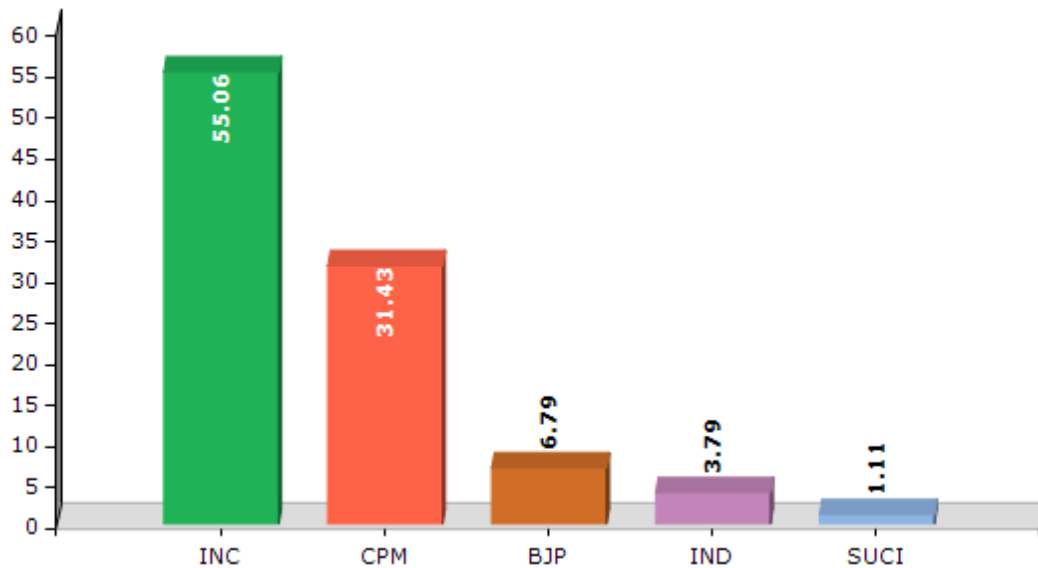
Note : AE : Assembly Election, PE : Assembly Segment of Parliamentary Election

Historical Summary Election Results

Summary Result of Assembly Election - 2011

Candidate Name	Party	Votes	Votes %
Gyan Singh Sohanpal	INC	75425	55.06
Anil Kumar Das	CPM	43056	31.43
Prem Chandra Jha	BJP	9303	6.79
Satya Deo Sharma	IND	5191	3.79
Suranjan Mahapatra	SUCI	1525	1.11
Sanjay Shankar	JMM	1020	0.74
Subodh Meshram	BSP	915	0.67
Nagrajan	JD(U)	563	0.41

Votes Percentage of Top Parties - 2011



Polling Station Level Election Results

Number and Name of Polling Stations (PS) (2016)

Number of Polling Stations	Name of Polling Stations	Number of Polling Stations	Name of Polling Stations
1	Priyanath Roy Vidyaniketan (H.S) (Room No-1)	22	Telegu Vidyapitham [Room No. 3]
2	Priyanath Roy Vidyaniketan (H.S) (Room No. - 2)	23	Atulmoni G.S.F.P. School
3	Priyanath Roy Vidyaniketan (H.S) (Room No. - 3)	24	Bhagabanpur Gsf School (Room No-1)
4	Priyanath Roy Vidyaniketan (H.S) (Room No. - 4)	25	Janata Vidyalaya [Room No. 1]
5	Priyanath Roy Vidyaniketan (H.S) (Room No. - 5)	26	Bhagabanpur Gsf School (Room No-2)
6	Malancha Gsf School	27	Janata Vidyalaya [Room No. 2]
7	Priyanath Roy Vidyaniketan (H.S) (Room No-6)	28	Janata Vidyalaya [Room No. 3]
8	Sri Saraswati Hindi Primary School (Room No. 1)	29	Bharati Vidyapith [Room No. 1]
9	Sri Saraswati Hindi Primaryschool (Room No. 2)	30	Bharati Vidyapith (Room No. - 2)
10	Amarjyoti Primaryschool (Room No-1)	31	Bharati Vidyapith (Room No. - 3)
11	Amarjyoti Primaryschool (Room No-2)	32	Bharati Vidyapith [Room No. 4]
12	Khidirpur Primaryschool (Room No-1)	33	Bharati Vidyapith [Room No. 5]
13	Khidirpur Primaryschool (Room No-2)	34	Saradamoyee Primary School (Room-1)
14	Khidirpur Primaryschool (Room No-3)	35	Saradamoyee Primary School (Room-2)
15	Aryya Vidyapith No-1 Primary School	36	Shastri Sikshya Niketan
16	Nimpura Aryya Vidyapith (H.S .) School (Room No. - 1)	37	Hitakarini High School [Girls Section]
17	Atulmoni Politechnic High School(H.S) [Room No. 1]	38	Hitakarini High School [Boys Section] [Room No. 1]
18	Atulmoni Politechnic High School(H.S) [Room No. 2]	39	Hitakarini High School [Boys Section] [Room No. 2]
19	Atulmoni Politechnic High School(H.S) [Room No. 3]	40	Hitakarini High School [Boys Section] [Room No. 3]
20	Telegu Vidyapitham [Room No. 1]	41	Hitakarini High School [Boys Section] [Room No. 4]
21	Telegu Vidyapitham [Room No. 2]	42	Ward Memorial Church School [Room No. 1]

Contd....

Polling Station Level Election Results

Polling Station-wise Votes Secured by Overall Top Five Parties in Kharagpur Sadar Assembly in Assembly Election (AE) under Medinipur Parliamentary Constituency in West Bengal (2016)

Number of Polling Station	Winner - Dilip Kumar Ghosh (BJP)	Runner-up - Gyan Singh Sohanpal (INC)	3rd - Tewary Rama Prasad (AITC)	4th - Suranjan Mahapatra (SUCI)	5th - Sk Asgar Ali (BSP)	NOTA	Other	Total Votes Secured
36	525	167	107	6	7	9	1	822
37	311	107	85	2	5	8	1	519
38	497	86	103	4	3	4	1	698
39	301	60	40	1	3	3	1	409
40	389	92	63	7	3	0	0	554
41	87	29	24	0	0	2	0	142
42	551	115	35	6	3	1	1	712
43	276	55	19	2	2	3	1	358
44	353	66	46	2	4	2	0	473
45	325	89	116	5	3	7	3	548
46	200	174	113	4	3	7	3	504
47	321	168	110	2	1	5	0	607
48	264	139	111	2	1	6	1	524
49	405	229	200	5	2	8	7	856
50	198	135	178	7	1	9	5	533
51	376	244	276	4	7	14	11	932
52	171	265	129	0	1	4	0	570
53	266	348	162	6	1	10	4	797
54	269	492	155	3	4	14	3	940
55	125	208	51	2	0	2	2	390
56	272	130	56	4	1	7	2	472
57	283	173	41	5	5	9	2	518
58	238	170	114	5	2	8	1	538
59	204	170	121	4	2	7	3	511
60	230	188	81	1	3	4	0	507
61	257	297	170	4	1	14	2	745
62	99	131	54	0	2	1	1	288
63	277	213	117	2	2	17	2	630
64	303	239	137	5	3	6	2	695
65	262	167	124	2	0	5	3	563
66	261	132	130	0	1	2	1	527
67	269	251	120	0	4	6	2	652
68	194	198	133	2	2	7	7	543
69	57	252	207	3	2	5	1	527
70	20	224	179	5	1	4	7	440

Contd....

Polling Station Level Election Results

Winner, Runner-up and 3rd Party Position & Winning Margin According to Polling Stations in Kharagpur Sadar Assembly in Assembly Election (AE) under Medinipur Parliamentary Constituency in West Bengal (2016)

Polling Station Number	Winner Party	Winner Votes (%)	Runner-up Party	Runner-up Votes (%)	Winning Margin Votes (%)	Third Party	Third Party Votes (%)	Other Votes (%)
75	BJP	273 (52.2)	INC	157 (30.02)	116 (22.18)	AITC	81 (15.49)	12 (2.29)
76	BJP	302 (58.53)	INC	110 (21.32)	192 (37.21)	AITC	98 (18.99)	6 (1.16)
77	BJP	259 (53.85)	AITC	116 (24.12)	143 (29.73)	INC	92 (19.13)	14 (2.91)
78	INC	402 (55.52)	AITC	228 (31.49)	174 (24.03)	BJP	67 (9.25)	27 (3.73)
79	INC	493 (64.03)	AITC	226 (29.35)	267 (34.68)	BJP	21 (2.73)	30 (3.9)
80	INC	422 (62.7)	AITC	180 (26.75)	242 (35.95)	BJP	27 (4.01)	44 (6.54)
81	INC	638 (60.82)	AITC	324 (30.89)	314 (29.93)	BJP	29 (2.76)	58 (5.53)
82	INC	708 (60.36)	AITC	375 (31.97)	333 (28.39)	BJP	41 (3.5)	49 (4.18)
83	INC	611 (70.96)	AITC	202 (23.46)	409 (47.5)	BJP	21 (2.44)	27 (3.14)
84	INC	454 (67.76)	AITC	184 (27.46)	270 (40.3)	BJP	15 (2.24)	17 (2.54)
85	INC	339 (59.58)	AITC	199 (34.97)	140 (24.61)	BJP	19 (3.34)	12 (2.11)
86	INC	240 (50.63)	AITC	174 (36.71)	66 (13.92)	BJP	30 (6.33)	30 (6.33)
87	INC	522 (51.84)	AITC	404 (40.12)	118 (11.72)	BJP	28 (2.78)	53 (5.26)
88	INC	340 (50.82)	AITC	239 (35.72)	101 (15.1)	BJP	50 (7.47)	40 (5.98)
89	INC	183 (36.02)	AITC	157 (30.91)	26 (5.11)	BJP	135 (26.57)	33 (6.5)
90	BJP	174 (42.96)	INC	109 (26.91)	65 (16.05)	AITC	105 (25.93)	17 (4.2)
91	AITC	170 (44.27)	INC	163 (42.45)	7 (1.82)	BJP	34 (8.85)	17 (4.43)
92	AITC	329 (52.47)	INC	234 (37.32)	95 (15.15)	BJP	40 (6.38)	24 (3.83)
93	AITC	217 (37.61)	INC	186 (32.24)	31 (5.37)	BJP	143 (24.78)	31 (5.37)
94	AITC	251 (37.86)	INC	239 (36.05)	12 (1.81)	BJP	137 (20.66)	36 (5.43)
95	BJP	330 (46.88)	INC	201 (28.55)	129 (18.33)	AITC	125 (17.76)	48 (6.82)
96	BJP	170 (39.91)	INC	164 (38.5)	6 (1.41)	AITC	79 (18.54)	13 (3.05)
97	BJP	282 (46.53)	INC	203 (33.5)	79 (13.03)	AITC	100 (16.5)	21 (3.47)
98	BJP	230 (39.93)	INC	215 (37.33)	15 (2.6)	AITC	120 (20.83)	11 (1.91)
99	INC	269 (48.29)	AITC	145 (26.03)	124 (22.26)	BJP	105 (18.85)	38 (6.82)
100	BJP	194 (45.54)	INC	131 (30.75)	63 (14.79)	AITC	85 (19.95)	16 (3.76)
101	INC	406 (49.33)	BJP	259 (31.47)	147 (17.86)	AITC	129 (15.67)	29 (3.52)
102	BJP	343 (51.04)	INC	175 (26.04)	168 (25)	AITC	136 (20.24)	18 (2.68)
103	BJP	329 (43.87)	INC	225 (30)	104 (13.87)	AITC	165 (22)	31 (4.13)
104	INC	338 (39.44)	BJP	285 (33.26)	53 (6.18)	AITC	199 (23.22)	35 (4.08)
105	BJP	168 (44.44)	INC	124 (32.8)	44 (11.64)	AITC	74 (19.58)	12 (3.17)
106	INC	227 (40.61)	AITC	162 (28.98)	65 (11.63)	BJP	153 (27.37)	17 (3.04)
107	INC	325 (45.01)	BJP	219 (30.33)	106 (14.68)	AITC	157 (21.75)	21 (2.91)
108	INC	534 (60.48)	BJP	176 (19.93)	358 (40.55)	AITC	119 (13.48)	54 (6.12)
109	INC	242 (52.49)	AITC	116 (25.16)	126 (27.33)	BJP	97 (21.04)	6 (1.3)
110	INC	393 (52.68)	AITC	167 (22.39)	226 (30.29)	BJP	161 (21.58)	25 (3.35)
111	INC	463 (63.25)	AITC	136 (18.58)	327 (44.67)	BJP	114 (15.57)	19 (2.6)

Contd....

DISCLAIMER

The Terms of Use and Disclaimer of Datanet India Private Limited (hereinafter referred to as "Datanet") for use of this analysis report of **Kharagpur Sadar Assembly Constituency (Kharagpur Sadar Vidhan Sabha)** :-

1. **Assembly Factbook™** is a Registered Trade Mark owned by Datanet.
2. All the maps are sketched and graphical representation only and have not been drawn to the scale and also not to represent the actual geographical area or boundary of the unit.
3. The data for the aforesaid analysis is based on authentic sources and has been culled from the various publications of Census, CSO and NSSO for district and block level data, various central and state government departments, Central & State Elections Commissions and the concerned Returning Officers' releases, Electoral Rolls, Election results and allied publications, internal assessment, surveys, estimates and analysis. Therefore, certain adjustment of data at micro level may have been done to arrive closer to the macro data.
4. Data have been provided on an "As Is" and "As AVAILABLE" basis
5. The colours shown in the maps or diagram and charts of a particular party, alliance or AC are indicative and do not represent them.
6. This publication which includes maps, sheets, graphs and data would be the property under copyright of Datanet only. The user may use these for its internal study, analysis and research purposes. It's public display, re-selling or any commercial uses by the user are not allowed.
7. Datanet has taken due care and caution in compilation and processing of data and allied information, but does not guarantee the accuracy, adequacy or completeness of any information/analysis and will be not responsible for any errors or omissions or for the results obtained from the use of such information/analysis.
8. All the contents for the publication have been culled from various authentic sources and Datanet reasonably believes such sources to be reliable, but does not make any representations, express or implied as to the accuracy or fitness of use of such information. The information or contents of the information/analysis do not constitute advice and should not be relied upon in making (or refraining from making) any decision. Any reliance placed upon the information provided by Datanet is the sole responsibility and strictly at the user's risk.
9. In no event will Datanet be liable for any damages (including, without limitation, damages for loss of business projects, or loss of profits) arising in contract, tort or otherwise from the use of or inability to use any of its contents, or from any action taken (or refrained from being taken) as a result of using the analysis or any of its contents. Datanet its directors, owners, editors, officials, employees, distributor and agents or any associate will not be liable for any errors in the information contained or any consequences arising from the use of the contents of the provided information/analysis.
10. If any provision of these terms and conditions is held invalid or illegal or unenforceable for any reason by any court of competent jurisdiction, such provision shall be severed and the remainder of provisions of the terms and conditions shall continue in full force and effect as if the Term of Use had been executed with the invalid, illegal or unenforceable provision eliminated.
11. If there are any discrepancies in the information provided, please bring it to attention of Datanet for suitable rectification measures.

Buy Online This Complete Book At
Datanet India eBooks Store

www.indiastatpublications.com

or go directly at

[http://www.indiastatpublications.com/
Assembly_factbook/West_Bengal/Medinipur/
Kharagpur_Sadar](http://www.indiastatpublications.com/Assembly_factbook/West_Bengal/Medinipur/Kharagpur_Sadar)

 **india**stat**elections**

ISBN : 978-93-5293-706-6

