



West Bengal

# Assembly Factbook™

Medinipur Assembly Constituency



Key Electoral Data of Medinipur  
Assembly Constituency (Vidhan Sabha)

West Bengal  
**Assembly Factbook**<sup>TM</sup>  
Medinipur Assembly Constituency



Medinipur Vidhan Sabha

## **Editor & Director**

Dr. R.K. Thukral

## **Research Editor**

Dr. Shafeeq Rahman

## **Compiled, Researched and Published by Datanet India Pvt. Ltd.**

D-100, 1st Floor,

Okhla Industrial Area, Phase-I,  
New Delhi- 110020.

Ph.: 91-11- 43580781-84

Email : support@indiastatpublications.com

Website : www.indiastatelections.com

## **Online Book Store :**

www.indiastatpublications.com

**Report No. :** AFB/WB-236-0125

**ISBN :** 978-93-5293-740-0

**First Edition :** January, 2018

**Eighth Updated Edition :** January, 2025

**Price :** Rs. 11500/-

US\$ 310

## **© Datanet India Pvt. Ltd.**

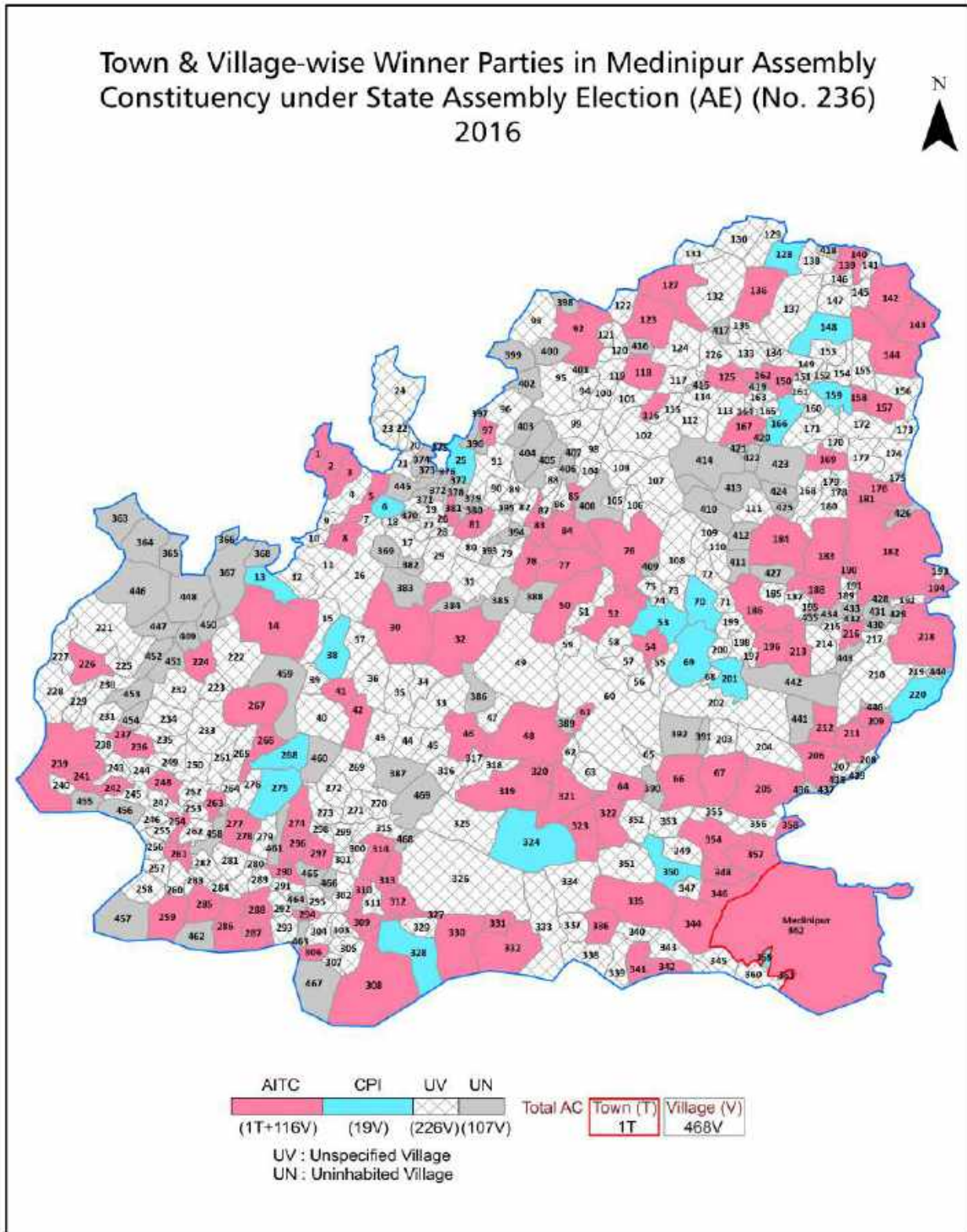
All rights reserved. No part of this book may be reproduced, stored in a retrieval system or transmitted in any form or by any means, mechanical photocopying, photographing, scanning, recording or otherwise without the prior written permission of the publisher. Please refer to Disclaimer at page no. 200 for the use of this publication.

Printed in India

## Contents

No.	Particulars	Page No.
	<b>Introduction</b>	
1	Assembly Constituency - (Vidhan Sabha) at a Glance   Features of Assembly as per Delimitation Commission of India (2008)	1-2
	<b>Location and Political Maps</b>	
2	Location Map   Boundaries of Assembly Constituency - (Vidhan Sabha) in District   Boundaries of Assembly Constituency under Parliamentary Constituency - (Lok Sabha)   Town & Village-wise Winner Parties- 2024, 2021, 2019, 2016, 2014, 2011 and 2009	3-10
	<b>Administrative Setup (2011)</b>	
3	District   Sub-district   Towns   Villages   Inhabited Villages   Uninhabited Villages   Village Panchayat   Intermediate Panchayat	11-30
	<b>Demographics (2011)</b>	
4	Population   Households   Rural/Urban Population   Towns and Villages by Population Size   Sex Ratio (Total & 0-6 Years)   Religious Population   Social Population   Literacy Rate	31-32
	<b>Electoral Features</b>	
5	Important Dates of Last Elections Held   Electors by Gender   Service Electors   Voters   Voters Turnout   Polling Stations & Average Number of Electors per Polling Station   Electors by Age Group   Present Elected Representatives	33-38
	<b>Historical Summary Election Results</b>	
6	Vote Share of Major Parties   Winning Margin (Number & Percentage)   Polarity of Parties   Summary Result of Assembly Segment of Parliamentary Elections 2024, 2019, 2014, 2009, 2004 and 1999   Summary Result of Assembly Elections 2021, 2016, 2011, 2006, 2001, 1996, 1991, 1987, 1982, 1977, 1972, 1971, 1969, 1967, 1962 and 1957	39-63
	<b>Polling Station Level Election Results</b>	
7	Name and Number of Polling Station 2024, 2021, 2019, 2016, 2014, 2011 and 2009   Polling Station-wise Electors, Voters & Voters Turnout 2024, 2021, 2019, 2016, 2014, 2011 and 2009   Polling Station wise Elections Results 2024, 2021, 2019, 2016, 2014, 2011 and 2009	64-180
	<b>Share of Assembly Constituency</b>	
8	Share of Assembly Constituency - (Vidhan Sabha) in State, District and Parliamentary Constituency - (Lok Sabha)	181
	<b>Socio-Economic Amenities (2011)</b>	
9	Access to Administrative Units   Agricultural, Manufacturing and Industrial Commodities   Demographic Indicators   Education   Health & Manpower   Drinking Water Supply   Sanitation   Entertainment and Recreations Infrastructure   Power   Food Allocation Distribution and Marketing of Agriculture Commodities Infrastructure   Transport and Road Infrastructure   Communication   Banking and Financial Services   Land Use   Irrigation Source	183-197
10	<b>Abbreviation &amp; Sources</b>	198-199
11	<b>Disclaimer</b>	200

Location & Political Map



## Administrative Setup

### List of Village Panchayat & Intermediate Panchayat (Block) Name - 2011

Village Name	Village Panchayat Name	Intermediate Panchayat Name
Abra Dihi	Shatpati	Salbani
Ahammadpur	Bankibandh	Salbani
Alampur	Chandra	Midnapore
Amratala	Tantigeria	Midnapore
Anandanagar	Tantigeria	Midnapore
Ansabandhi	Monidaha	Midnapore
Arabari	Kashijora	Salbani
Arabari	Kashijora	Salbani
Arabari	Bankibandh	Salbani
Arjjun Bandh	Chandra	Midnapore
Ashna Shuli	Kashijora	Salbani
Asurkhuli	Kashijora	Salbani
Badhi	Tantigeria	Midnapore
Bagbasa	Bankibandh	Salbani
Bagdubi	Tantigeria	Midnapore
Baghghara	Dherua	Midnapore
Bagmari	Garhmal	Salbani
Bagpi Chula	Lalgeria	Salbani
Baharabani	Shatpati	Salbani
Baharabani	Chandra	Midnapore
Baharkala Berya	Karnagarh	Salbani
Baikunthapur	Kashijora	Salbani
Baksibandh	Dherua	Midnapore
Bamunband	Kashijora	Salbani
Bankibandh	Bankibandh	Salbani
Bansbandi	Bankibandh	Salbani
Banshkona	Kashijora	Salbani
Banshkopna	Kashijora	Salbani
Bansol	Chandra	Midnapore

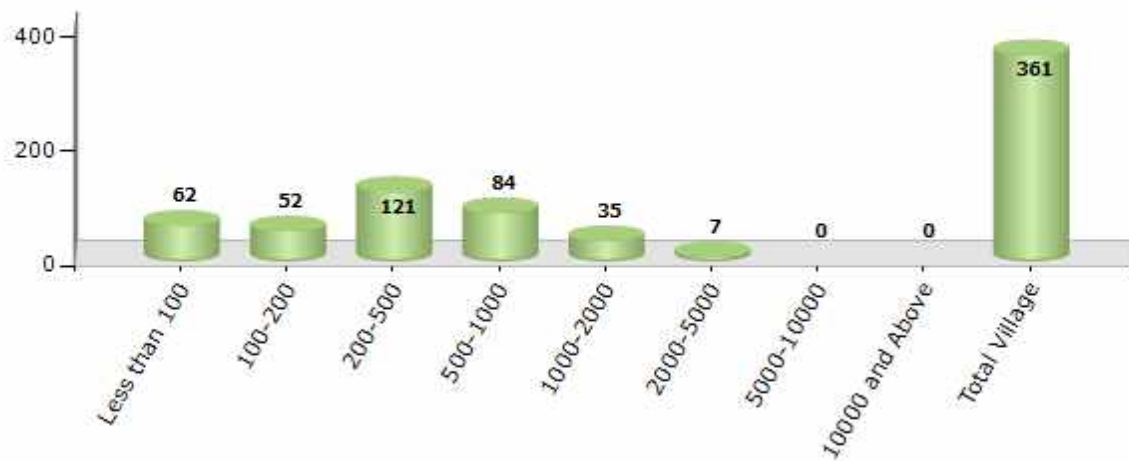
Contd....

## Demographics

### Number of Villages by Population Size - 2011

Less than 100	100-200	200-500	500-1000	1000-2000	2000-5000	5000-10000	10000 and Above	Total Village
62	52	121	84	35	7	0	0	361

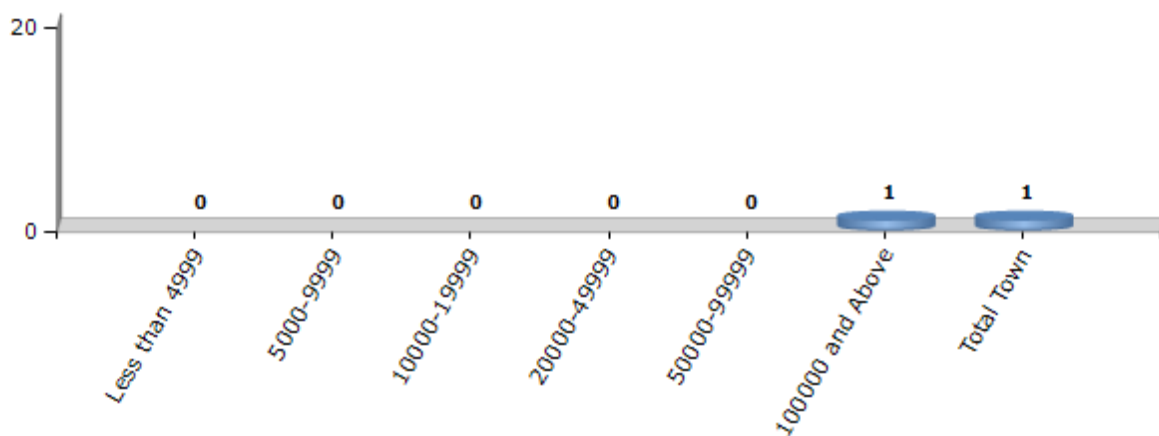
Number of Villages by Population Size - 2011



### Number of Towns by Population Size - 2011

Less than 4999	5000-9999	10000-19999	20000-49999	50000-99999	100000 and Above	Total Town
0	0	0	0	0	1	1

Number of Towns by Population Size - 2011

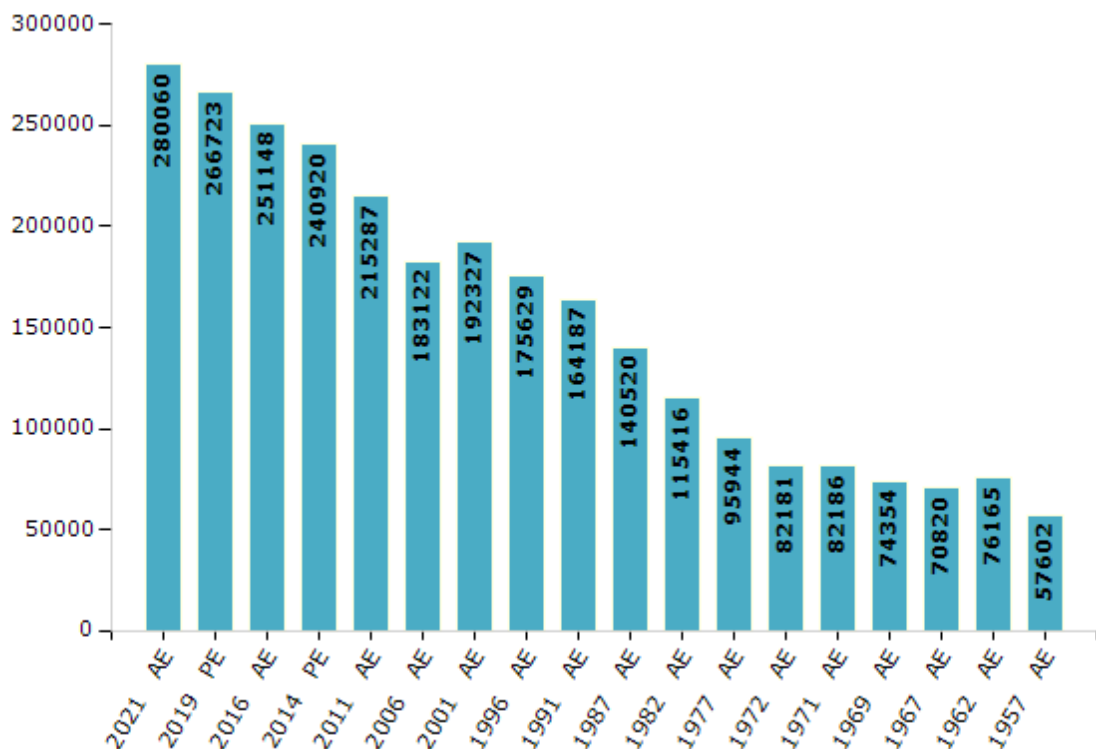


## Electoral Features

### Electors by Male & Female

Year	Male	Female	Others	Total	Year	Male	Female	Others	Total
2021 AE	138385	141671	4	280060	1991 AE	83479	80708	-	164187
2019 PE	132619	134103	1	266723	1987 AE	72821	67699	-	140520
2016 AE	125861	125287	0	251148	1982 AE	59647	55769	-	115416
2014 PE	121877	119043	0	240920	1977 AE	51234	44710	-	95944
2011 AE	110284	105003	0	215287	1972 AE	44380	37801	-	82181
2009 PE	-	-	-	-	1971 AE	44380	37806	-	82186
2006 AE	93576	89546	-	183122	1969 AE	39745	34609	-	74354
2004 PE	-	-	-	-	1967 AE	-	-	-	70820
2001 AE	99926	92401	-	192327	1962 AE	-	-	-	76165
1999 PE	-	-	-	-	1957 AE	-	-	-	57602
1996 AE	89653	85976	-	175629	1952 AE	-	-	-	-

Number of Electors



Note : AE : Assembly Election, PE : Assembly Segment of Parliamentary Election

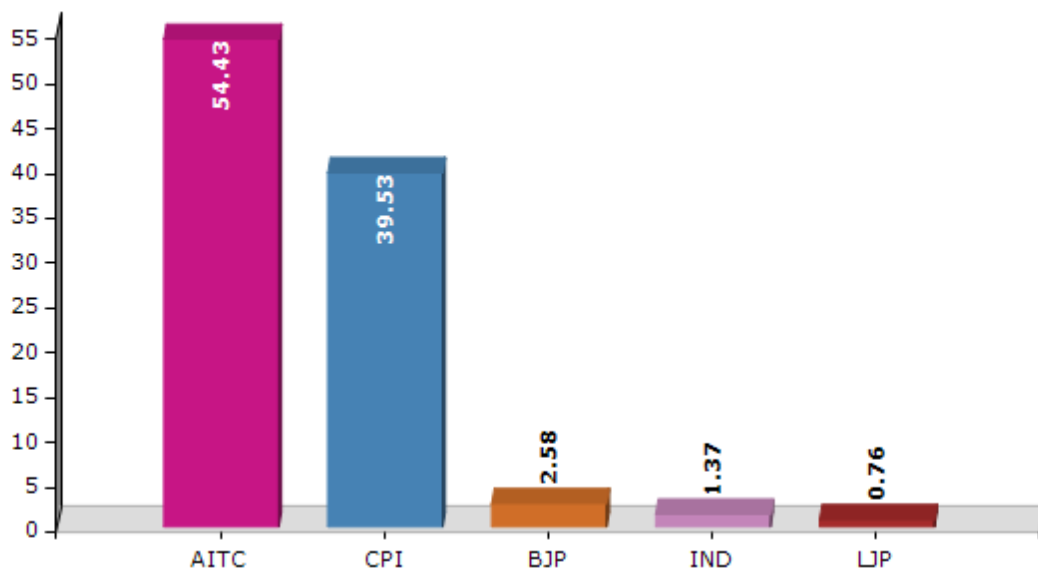


## Historical Summary Election Results

### Summary Result of Assembly Election - 2011

Candidate Name	Party	Votes	Votes %
Mrigendra Nath Maiti	AITC	103060	54.43
Santosh Rana	CPI	74840	39.53
Subhajit Roy	BJP	4880	2.58
Sanjay Mishra	IND	2590	1.37
Arun Kumar Adhikari	LJP	1436	0.76
Dilip Kumar Das	IND	724	0.38
Pradyot Saw	IND	699	0.37
Sunil Kumar Hembram	JMM	691	0.36
Pratap Kumar Nayek	JD(S)	428	0.23

Votes Percentage of Top Parties - 2011



## Polling Station Level Election Results

### Number and Name of Polling Stations (PS) (2016)

Number of Polling Stations	Name of Polling Stations	Number of Polling Stations	Name of Polling Stations
1	Jualbhanga Primary School	22	Godapiyasal M.G.M. High School (Room No. 2)
2	Shyamchak Primary School	23	Godapiyasal M.G.M. High School (Room No. 1)
3	Uparkamla Icads Centre	24	Soula Primary School (Room 1)
4	Turapara Pry. School	25	Soula Primary School (Room 2)
5	Bansbandi Pry. School	26	Gobru Primary School (Room 1)
6	Jharbhanga Primary School	27	Gobru Primary School(Room 2)
7	Dhengasole Icads	28	Karnagarh Msk
8	Kotalkuli Pry School	29	Karnagarh Primary School
9	Bagbasa Pry School	30	Dangar Para Primary School
10	Bankibandh Primary School	31	Baharkalaberia Icads
11	Saldahara Pry School	32	Bhadutala Hirendranagar G.S.F.Primary School
12	Mohishlot Primary School	33	Balijuri Primary School
13	Dhanyasole Jsm High School	34	Kuturia Primary School
14	Bhadkuri Pry. School	35	Koredan Primary School
15	Nandaria Shastri Smriti Vidyapith	36	Sonakara Pry Schhol
16	Saiyedpur Pry. School	37	Chaita Primary School
17	Jambedia Primary School	38	Krishnanagar Ssk
18	Hatimari Jr.Basic Primary School	39	Beuncha Ramkrishna Primary School, Room-1
19	Metyal Primary School	40	Beuncha Ramkrishna Primary School, Room-2
20	Godapiyasal Charubala Girls' High School	41	Narasinghpur Primary School
21	Sitarampur Ssk	42	Kashijora Primary School

Contd....

Polling Station Level Election Results

Polling Station-wise Votes Secured by Overall Top Five Parties in Medinipur Assembly in Assembly Election (AE) under Medinipur Parliamentary Constituency in West Bengal (2016)

Number of Polling Station	Winner - Mrigendra Nath Maiti (AITC)	Runner-up - Santosh Rana (CPI)	3rd - Tushar Mukherjee (BJP)	4th - Sova Das (AMB)	5th - Susanta Sahu (SUCI)	NOTA	Other	Total Votes Secured
36	455	219	58	10	5	9	9	765
37	349	320	36	6	2	4	6	723
38	206	207	24	11	5	13	2	468
39	351	361	68	12	11	25	12	840
40	497	331	68	19	6	20	11	952
41	419	526	74	11	3	24	10	1067
42	565	391	65	15	18	27	12	1093
43	576	310	97	21	7	16	2	1029
44	430	367	46	21	10	8	5	887
45	518	247	59	10	3	16	4	857
46	408	330	56	6	11	7	4	822
47	489	153	37	6	7	8	6	706
48	650	226	112	20	15	27	18	1068
49	145	444	18	18	3	9	6	643
50	481	218	73	17	7	21	10	827
51	457	248	71	4	7	10	10	807
52	339	133	21	7	3	10	9	522
53	362	163	56	2	1	12	1	597
54	346	244	77	9	7	14	4	701
55	637	278	51	12	4	19	4	1005
56	518	492	79	33	10	29	8	1169
57	429	254	123	9	4	19	10	848
58	342	331	30	19	4	12	9	747
59	229	269	43	7	1	1	4	554
60	265	262	28	4	3	2	1	565
61	395	667	38	7	4	28	3	1142
62	526	323	85	7	3	9	7	960
63	419	298	53	7	0	7	3	787
64	322	190	74	7	9	10	6	618
65	255	204	55	4	2	5	6	531
66	446	383	111	18	11	24	15	1008
67	334	238	151	13	11	21	12	780
68	364	187	76	1	1	2	4	635
69	258	150	90	5	1	11	6	521
70	319	404	61	4	10	8	22	828

Contd....

**Polling Station Level Election Results**

**Winner, Runner-up and 3rd Party Position & Winning Margin According to Polling Stations in Medinipur Assembly in Assembly Election (AE) under Medinipur Parliamentary Constituency in West Bengal (2016)**

Polling Station Number	Winner Party	Winner Votes (%)	Runner-up Party	Runner-up Votes (%)	Winning Margin Votes (%)	Third Party	Third Party Votes (%)	Other Votes (%)
75	AITC	372 (47.51)	CPI	322 (41.12)	50 (6.39)	BJP	51 (6.51)	38 (4.85)
76	AITC	390 (54.09)	CPI	201 (27.88)	189 (26.21)	BJP	97 (13.45)	33 (4.58)
77	AITC	439 (49.94)	CPI	334 (38)	105 (11.94)	BJP	71 (8.08)	35 (3.98)
78	CPI	668 (60.51)	AITC	313 (28.35)	355 (32.16)	BJP	81 (7.34)	42 (3.8)
79	AITC	609 (56.65)	CPI	294 (27.35)	315 (29.3)	BJP	113 (10.51)	59 (5.49)
80	AITC	308 (48.97)	CPI	213 (33.86)	95 (15.11)	BJP	72 (11.45)	36 (5.72)
81	CPI	277 (47.68)	AITC	237 (40.79)	40 (6.89)	BJP	55 (9.47)	12 (2.07)
82	CPI	323 (45.75)	AITC	315 (44.62)	8 (1.13)	BJP	29 (4.11)	39 (5.52)
83	AITC	460 (47.33)	CPI	388 (39.92)	72 (7.41)	BJP	57 (5.86)	67 (6.89)
84	AITC	551 (54.77)	CPI	281 (27.93)	270 (26.84)	BJP	99 (9.84)	75 (7.46)
85	AITC	425 (52.6)	CPI	309 (38.24)	116 (14.36)	BJP	29 (3.59)	45 (5.57)
86	AITC	461 (60.1)	CPI	205 (26.73)	256 (33.37)	BJP	42 (5.48)	59 (7.69)
87	AITC	358 (56.56)	CPI	225 (35.55)	133 (21.01)	BJP	28 (4.42)	22 (3.48)
88	AITC	540 (55.61)	CPI	235 (24.2)	305 (31.41)	BJP	84 (8.65)	112 (11.53)
89	AITC	453 (55.04)	CPI	232 (28.19)	221 (26.85)	BJP	83 (10.09)	55 (6.68)
90	AITC	309 (60.35)	BJP	86 (16.8)	223 (43.55)	CPI	56 (10.94)	61 (11.91)
91	AITC	375 (55.89)	CPI	135 (20.12)	240 (35.77)	BJP	84 (12.52)	77 (11.48)
92	AITC	374 (57.63)	CPI	147 (22.65)	227 (34.98)	BJP	66 (10.17)	62 (9.55)
93	AITC	473 (45.48)	CPI	359 (34.52)	114 (10.96)	BJP	76 (7.31)	132 (12.69)
94	AITC	240 (55.94)	CPI	129 (30.07)	111 (25.87)	BJP	40 (9.32)	20 (4.66)
95	CPI	246 (51.36)	AITC	159 (33.19)	87 (18.17)	BJP	42 (8.77)	32 (6.68)
96	CPI	196 (55.21)	AITC	106 (29.86)	90 (25.35)	BJP	42 (11.83)	11 (3.1)
97	AITC	262 (47.55)	CPI	226 (41.02)	36 (6.53)	BJP	50 (9.07)	13 (2.36)
98	AITC	275 (60.18)	CPI	115 (25.16)	160 (35.02)	BJP	39 (8.53)	28 (6.13)
99	AITC	455 (68.84)	CPI	138 (20.88)	317 (47.96)	BJP	47 (7.11)	21 (3.18)
100	AITC	527 (50.62)	CPI	328 (31.51)	199 (19.11)	BJP	63 (6.05)	123 (11.82)
101	AITC	406 (59.36)	CPI	195 (28.51)	211 (30.85)	BJP	32 (4.68)	51 (7.46)
102	AITC	535 (65.4)	CPI	164 (20.05)	371 (45.35)	BJP	81 (9.9)	38 (4.65)
103	AITC	548 (60.09)	CPI	243 (26.64)	305 (33.45)	BJP	69 (7.57)	52 (5.7)
104	AITC	429 (64.22)	CPI	149 (22.31)	280 (41.91)	BJP	57 (8.53)	33 (4.94)
105	AITC	579 (61.66)	CPI	254 (27.05)	325 (34.61)	BJP	93 (9.9)	13 (1.38)
106	AITC	353 (47.19)	CPI	220 (29.41)	133 (17.78)	BJP	127 (16.98)	48 (6.42)
107	AITC	506 (52.27)	CPI	345 (35.64)	161 (16.63)	BJP	66 (6.82)	51 (5.27)
108	AITC	360 (70.59)	CPI	101 (19.8)	259 (50.79)	BJP	28 (5.49)	21 (4.12)
109	AITC	509 (51.68)	CPI	314 (31.88)	195 (19.8)	BJP	91 (9.24)	71 (7.21)
110	AITC	448 (52.28)	CPI	291 (33.96)	157 (18.32)	BJP	53 (6.18)	65 (7.58)
111	AITC	296 (44.71)	CPI	269 (40.63)	27 (4.08)	BJP	64 (9.67)	33 (4.98)

Contd....

## Socio-Economic Amenities - Rural

### Access to Education Facilities

Particulars	Number of Villages (% of Population)				
	Available	Not Available	If Not Available (Distance of Nearest Facility)		
			A	B	C
Govt. Primary School	204 (79)	157 (21)	0 (0)	0 (0)	0 (0)
Private Primary School	19 (7)	342 (93)	0 (0)	0 (0)	0 (0)
Govt. Middle School	29 (19)	332 (81)	170 (41)	87 (21)	4 (1)
Private Middle School	3 (2)	358 (98)	5 (1)	1 (0)	0 (0)
Govt. Secondary School	19 (13)	342 (87)	208 (54)	94 (24)	6 (1)
Private Secondary School	2 (1)	359 (99)	7 (1)	1 (0)	0 (0)
Govt. Senior Secondary School	11 (8)	350 (92)	159 (44)	146 (34)	12 (2)
Private Senior Secondary School	4 (2)	357 (98)	1 (0)	3 (2)	3 (1)
Govt. Arts and Science Degree College	1 (1)	360 (99)	4 (1)	33 (13)	285 (73)
Private Arts and Science Degree College	1 (1)	360 (99)	0 (0)	0 (0)	10 (3)
Govt. Engineering College	0 (0)	361 (100)	1 (0)	8 (3)	248 (64)
Private Engineering College	0 (0)	361 (100)	0 (0)	0 (0)	60 (17)
Govt. Medicine College	0 (0)	361 (100)	7 (3)	27 (10)	287 (74)
Private Medicine College	0 (0)	361 (100)	0 (0)	1 (0)	10 (4)
Govt. Management Institute	0 (0)	361 (100)	1 (2)	10 (5)	176 (43)
Private Management Institute	0 (0)	361 (100)	2 (1)	6 (2)	77 (22)
Govt. Polytechnic	0 (0)	361 (100)	1 (2)	3 (0)	297 (81)
Private Polytechnic	0 (0)	361 (100)	0 (0)	1 (1)	15 (3)
Govt. Vocational Training School/ITI	2 (1)	359 (99)	19 (7)	51 (18)	217 (54)
Private Vocational Training School/ITI	0 (0)	361 (100)	4 (1)	6 (1)	21 (5)
Govt. Non Formal Training Centre	3 (1)	358 (99)	16 (3)	8 (4)	90 (25)
Private Non Formal Training Centre	1 (0)	360 (100)	2 (0)	3 (0)	103 (26)
Govt. School For Disabled	2 (1)	359 (99)	0 (0)	6 (3)	124 (35)
Private School For Disabled	0 (0)	361 (100)	0 (0)	2 (1)	99 (22)
Government Others	8 (2)	353 (98)	0 (0)	0 (0)	0 (0)
Private Others	1 (1)	360 (99)	0 (0)	0 (0)	0 (0)

Note : Distance A : Less than 5 km; B : Between 5-10 km; C : 10+ km.; Source : Data Analysis is based on 2011 Census.

## DISCLAIMER

The Terms of Use and Disclaimer of Datanet India Private Limited (hereinafter referred to as "Datanet") for use of this analysis report of **Medinipur Assembly Constituency (Medinipur Vidhan Sabha)** :-

1. **Assembly Factbook™** is a Registered Trade Mark owned by Datanet.
2. All the maps are sketched and graphical representation only and have not been drawn to the scale and also not to represent the actual geographical area or boundary of the unit.
3. The data for the aforesaid analysis is based on authentic sources and has been culled from the various publications of Census, CSO and NSSO for district and block level data, various central and state government departments, Central & State Elections Commissions and the concerned Returning Officers' releases, Electoral Rolls, Election results and allied publications, internal assessment, surveys, estimates and analysis. Therefore, certain adjustment of data at micro level may have been done to arrive closer to the macro data.
4. Data have been provided on an "As Is" and "As AVAILABLE" basis
5. The colours shown in the maps or diagram and charts of a particular party, alliance or AC are indicative and do not represent them.
6. This publication which includes maps, sheets, graphs and data would be the property under copyright of Datanet only. The user may use these for its internal study, analysis and research purposes. It's public display, re-selling or any commercial uses by the user are not allowed.
7. Datanet has taken due care and caution in compilation and processing of data and allied information, but does not guarantee the accuracy, adequacy or completeness of any information/analysis and will be not responsible for any errors or omissions or for the results obtained from the use of such information/analysis.
8. All the contents for the publication have been culled from various authentic sources and Datanet reasonably believes such sources to be reliable, but does not make any representations, express or implied as to the accuracy or fitness of use of such information. The information or contents of the information/analysis do not constitute advice and should not be relied upon in making (or refraining from making) any decision. Any reliance placed upon the information provided by Datanet is the sole responsibility and strictly at the user's risk.
9. In no event will Datanet be liable for any damages (including, without limitation, damages for loss of business projects, or loss of profits) arising in contract, tort or otherwise from the use of or inability to use any of its contents, or from any action taken (or refrained from being taken) as a result of using the analysis or any of its contents. Datanet its directors, owners, editors, officials, employees, distributor and agents or any associate will not be liable for any errors in the information contained or any consequences arising from the use of the contents of the provided information/analysis.
10. If any provision of these terms and conditions is held invalid or illegal or unenforceable for any reason by any court of competent jurisdiction, such provision shall be severed and the remainder of provisions of the terms and conditions shall continue in full force and effect as if the Term of Use had been executed with the invalid, illegal or unenforceable provision eliminated.
11. If there are any discrepancies in the information provided, please bring it to attention of Datanet for suitable rectification measures.

**Buy Online This Complete Book At  
Datanet India eBooks Store**

[www.indiastatpublications.com](http://www.indiastatpublications.com)

or go directly at

[http://www.indiastatpublications.com/  
Assembly\\_factbook/West\\_Bengal/Medinipur/ Medinipur](http://www.indiastatpublications.com/Assembly_factbook/West_Bengal/Medinipur/Medinipur)

 **india**stat**elections**

ISBN : 978-93-5293-740-0

