



West Bengal

# Assembly Factbook™

Bhagawangola Assembly Constituency



Key Electoral Data of Bhagawangola  
Assembly Constituency (Vidhan Sabha)

West Bengal  
**Assembly Factbook**<sup>TM</sup>  
Bhagawangola Assembly Constituency



Bhagawangola Vidhan Sabha

## **Editor & Director**

Dr. R.K. Thukral

## **Research Editor**

Dr. Shafeeq Rahman

## **Compiled, Researched and Published by Datanet India Pvt. Ltd.**

D-100, 1st Floor,

Okhla Industrial Area, Phase-I,  
New Delhi- 110020.

Ph.: 91-11- 43580781-84

Email : support@indiastatpublications.com

Website : www.indiastatelections.com

## **Online Book Store :**

www.indiastatpublications.com

**Report No. :** AFB/WB-062-0125

**ISBN :** 978-93-5293-595-6

**First Edition :** January, 2018

**Eighth Updated Edition :** January, 2025

**Price :** Rs. 11500/-

US\$ 310

## **© Datanet India Pvt. Ltd.**

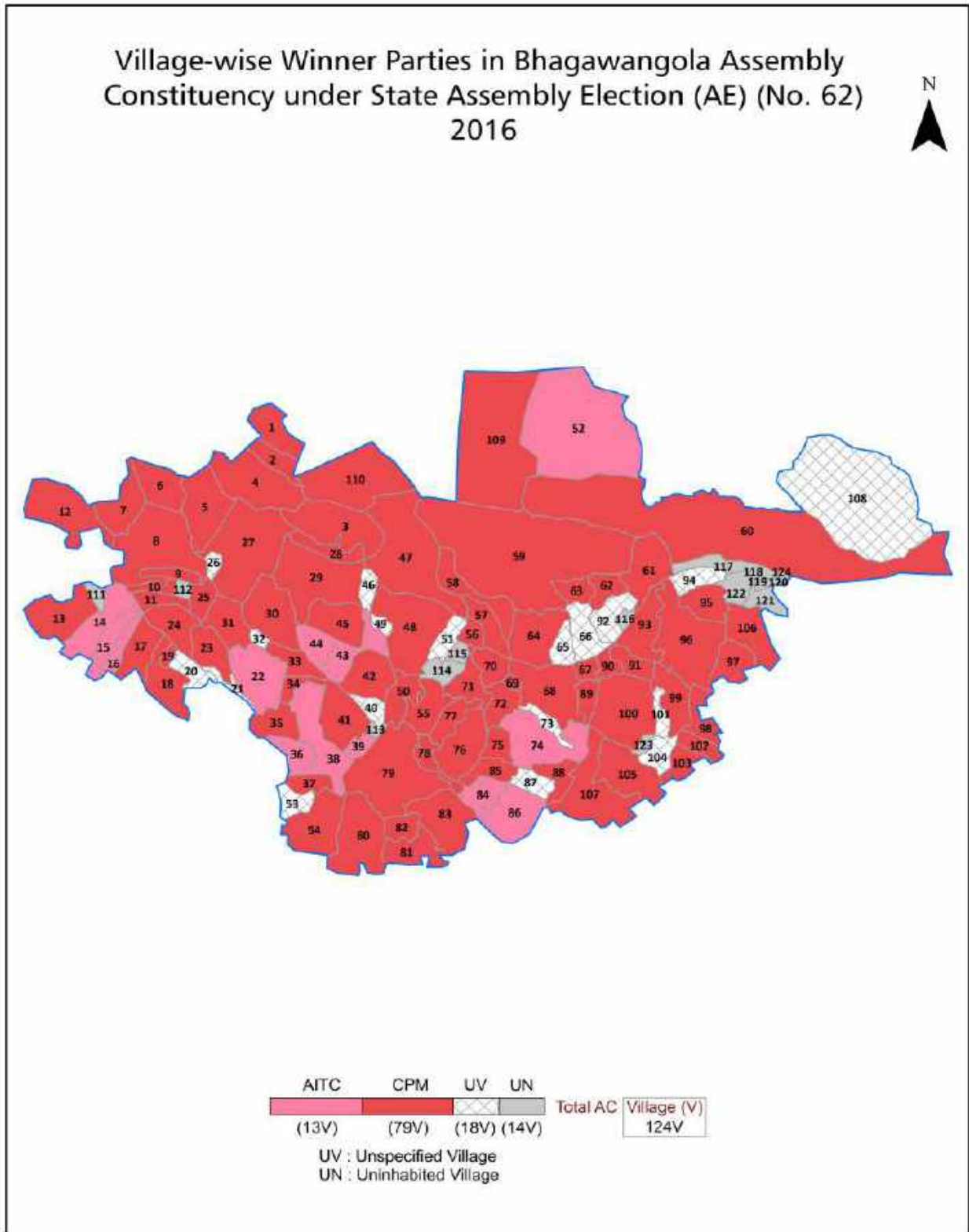
All rights reserved. No part of this book may be reproduced, stored in a retrieval system or transmitted in any form or by any means, mechanical photocopying, photographing, scanning, recording or otherwise without the prior written permission of the publisher. Please refer to Disclaimer at page no. 169 for the use of this publication.

Printed in India

## Contents

No.	Particulars	Page No.
	<b>Introduction</b>	
1	Assembly Constituency - (Vidhan Sabha) at a Glance   Features of Assembly as per Delimitation Commission of India (2008)	1-2
	<b>Location and Political Maps</b>	
2	Location Map   Boundaries of Assembly Constituency - (Vidhan Sabha in District   Boundaries of Assembly Constituency under Parliamentary Constituency - (Lok Sabha)   Village-wise Winner Parties- 2024, 2021, 2019, 2016, 2014, 2011 and 2009	3-10
	<b>Administrative Setup (2011)</b>	
3	District   Sub-district   Towns   Villages   Inhabited Villages   Uninhabited Villages   Village Panchayat   Intermediate Panchayat	11-17
	<b>Demographics (2011)</b>	
4	Population   Households   Rural/Urban Population   d Villages by Population Size   Sex Ratio (Total & 0-6 Years)   Religious Population   Social Population   Literacy Rate	18-19
	<b>Electoral Features</b>	
5	Important Dates of Last Elections Held   Electors by Gender   Service Electors   Voters   Voters Turnout   Polling Stations & Average Number of Electors per Polling Station   Electors by Age Group   Present Elected Representatives	20-25
	<b>Historical Summary Election Results</b>	
6	Vote Share of Major Parties   Winning Margin (Number & Percentage   Polarity of Parties   Summary Result of Assembly Segment of Parliamentary Elections 2024, 2019, 2014, 2009, 2004 and 1999   Summary Result of Assembly Elections 2021, 2016, 2011, 2006, 2001, 1996, 1991, 1987, 1982, 1977, 1972, 1971, 1969, 1967, 1962 and 1957	26-50
	<b>Polling Station Level Election Results</b>	
7	Name and Number of Polling Station 2024, 2021, 2019, 2016, 2014, 2011 and 2009   Polling Station-wise Electors, Voters & Voters Turnout 2024, 2021, 2019, 2016, 2014, 2011 and 2009   Polling Station wise Elections Results 2024, 2021, 2019, 2016, 2014, 2011 and 2009	51-150
	<b>Share of Assembly Constituency</b>	
8	Share of Assembly Constituency - (Vidhan Sabha) in State, District and Parliamentary Constituency - (Lok Sabha)	151
	<b>Socio-Economic Amenities (2011)</b>	
9	Access to Administrative Units   Agricultural, Manufacturing and Industrial Commodities   Demographic Indicators   Education   Health & Manpower   Drinking Water Supply   Sanitation   Entertainment and Recreations Infrastructure   Power   Food Allocation Distribution and Marketing of Agriculture Commodities Infrastructure   Transport and Road Infrastructure   Communication   Banking and Financial Services   Land Use   Irrigation Source	153-166
10	<b>Abbreviation &amp; Sources</b>	167-168
11	<b>Disclaimer</b>	169

Location & Political Map



## Administrative Setup

### List of Village Panchayat & Intermediate Panchayat (Block) Name - 2011

Village Name	Village Panchayat Name	Intermediate Panchayat Name
Alaipur	Kharibona	Bhagawangola - II
Amdahara Haziganja	Amdahara	Bhagawangola - II
Anupnagar	Baligram	Bhagawangola - II
Aragi Kulgachi	Mahisasthali	Bhagawangola - I
Arazi Nista	Amdahara	Bhagawangola - II
Bajipur	Mahisasthali	Bhagawangola - I
Balarampur	Mahisasthali	Bhagawangola - I
Balia Hasennagar	Mahisasthali	Bhagawangola - I
Baligram	Baligram	Bhagawangola - II
Balijana	Baligram	Bhagawangola - II
Barbaria	Kuthirampur	Bhagawangola - I
Basantapur	Kantanagar	Bhagawangola - I
Belia Syampur	Bhagawangola	Bhagawangola - I
Benipur	Akheriganj	Bhagawangola - II
Bhandara	Amdahara	Bhagawangola - II
Bhundar Kismat	Mahammadpur	Bhagawangola - I
Bilgobra	Kuthirampur	Bhagawangola - I
Boalia	Baligram	Bhagawangola - II
Chainpara	Kuthirampur	Bhagawangola - I
Chandipur Ramkantapur	Mahisasthali	Bhagawangola - I
Char Molladanga	Saralpur	Bhagawangola - II
Chengta	Kuthirampur	Bhagawangola - I
Chhakka Nagar	Mahisasthali	Bhagawangola - I
Chhatai	Saralpur	Bhagawangola - II
Dakshin Basudebpur	Amdahara	Bhagawangola - II
Dakshin Hanumanta Nagar	Hanumantanagar	Bhagawangola - I
Dakshin Sahar	Saralpur	Bhagawangola - II
Dakshini Nayakharida Babupur	Hanumantanagar	Bhagawangola - I
Daulatpur	Akheriganj	Bhagawangola - II

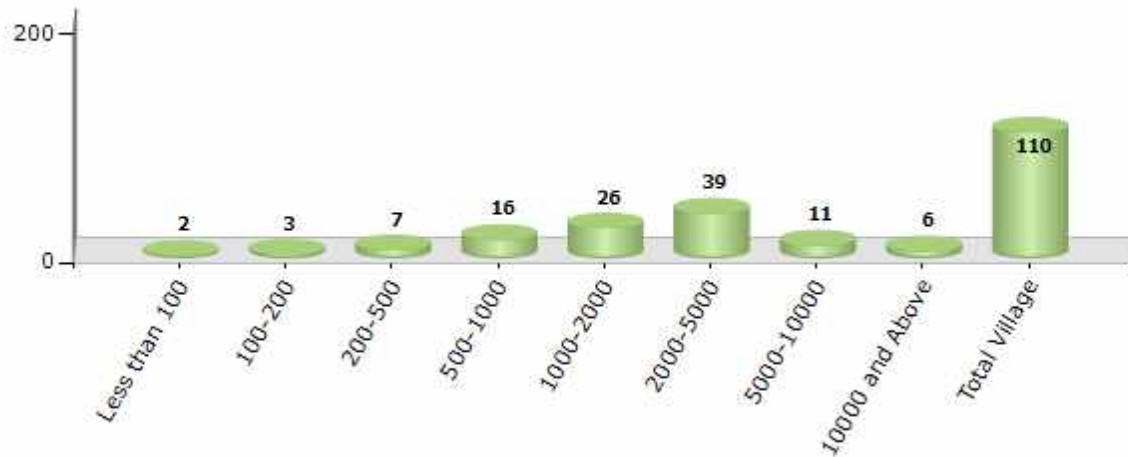
Contd....

Demographics

Number of Villages by Population Size - 2011

1000-2000	2000-5000	Less than 100	5000-10000	100-200	10000 and Above	200-500	Total Village	500-1000
26	39	2	11	3	6	7	110	16

Number of Villages by Population Size - 2011

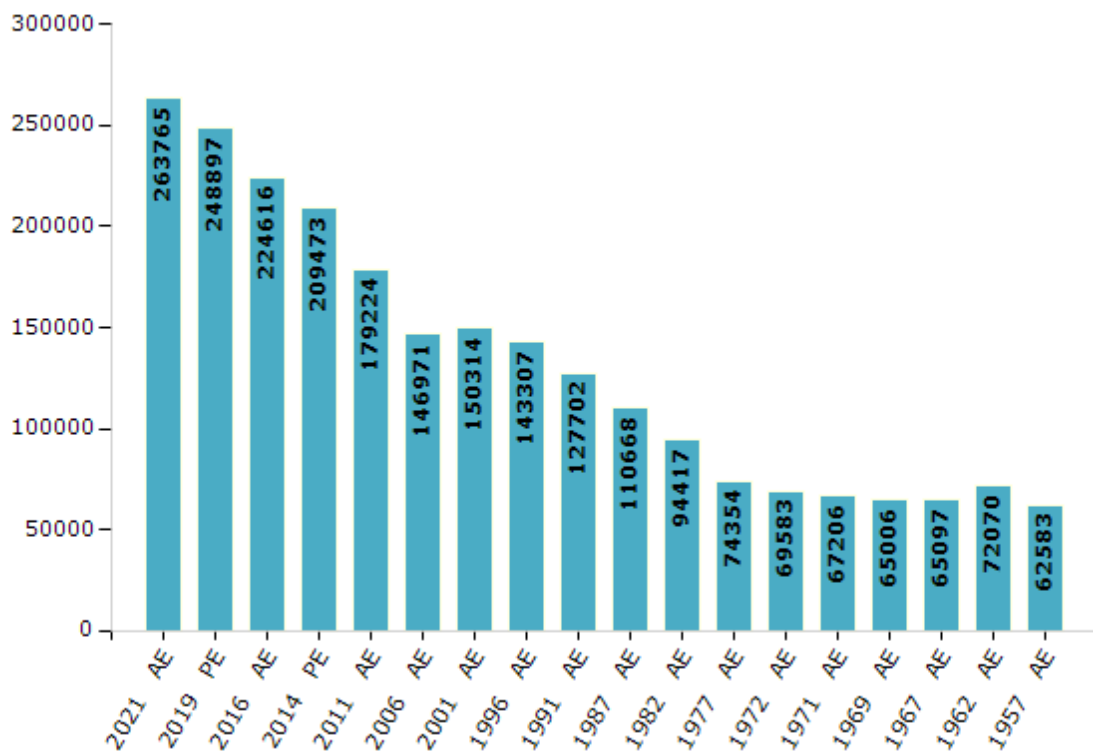


## Electoral Features

### Electors by Male & Female

Year	Male	Female	Others	Total	Year	Male	Female	Others	Total
2021 AE	135120	128644	1	263765	1991 AE	65478	62224	-	127702
2019 PE	128107	120788	2	248897	1987 AE	61378	49290	-	110668
2016 AE	116811	107805	0	224616	1982 AE	46997	47420	-	94417
2014 PE	108460	101013	0	209473	1977 AE	39472	34882	-	74354
2011 AE	93148	86076	0	179224	1972 AE	36187	33396	-	69583
2009 PE	-	-	-	-	1971 AE	34948	32258	-	67206
2006 AE	75962	71009	-	146971	1969 AE	37893	27113	-	65006
2004 PE	-	-	-	-	1967 AE	-	-	-	65097
2001 AE	75800	74514	-	150314	1962 AE	-	-	-	72070
1999 PE	-	-	-	-	1957 AE	-	-	-	62583
1996 AE	72886	70421	-	143307	1952 AE	-	-	-	-

Number of Electors



Note : AE : Assembly Election, PE : Assembly Segment of Parliamentary Election

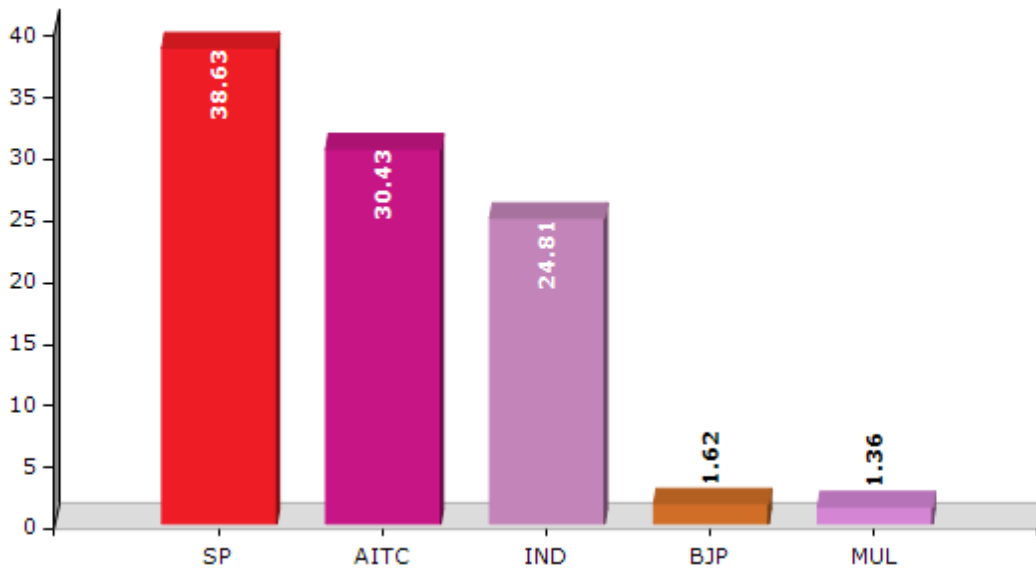


**Historical Summary Election Results**

**Summary Result of Assembly Election - 2011**

Candidate Name	Party	Votes	Votes %
Chand Mohammad	SP	62862	38.63
Sagir Hossain	AITC	49528	30.43
Alamgir Sayed	IND	40376	24.81
Mehebab Alam	BJP	2638	1.62
Kamal Pasha	MUL	2206	1.36
Seikh Ajfar Ali	IJP	1752	1.08
Islam Najrul	IND	1745	1.07
Gazi Rahman	IND	1641	1.01

Votes Percentage of Top Parties - 2011



**Polling Station Level Election Results**

**Number and Name of Polling Stations (PS) (2016)**

<b>Number of Polling Stations</b>	<b>Name of Polling Stations</b>	<b>Number of Polling Stations</b>	<b>Name of Polling Stations</b>
1	Arijpur Malopara Pry. School Room-1	22	Sewaragachhi Junior Basic School Room-2
2	Arijpur Malopara Pry. School Room-2	23	Dalelpara S.C. Pry. School, Room-1
3	Lalitikuri Pry. School Room-1	24	Gobindatola B.N. Panday High School Room-1
4	Orahar Pry. School Room-1	25	Gobindatola B.N. Panday High School Room-2
5	Orahar Pry. School Room-2	26	Rampur Pry. School Room-1
6	Orahar High School Room-1	27	Rampur Pry. School Room-2
7	Orahar High School Room-2	28	Bamunia Pry. School Room-1
8	Dostina Pry. School Room-1	29	Bamunia Pry. School Room-2
9	Dostina Pry. School Room-2	30	Natun Nowdapara Pry. School Room-1
10	Sundarpur Pry. School Room-1	31	Barbaria Msk Room-1
11	Sundarpur Pry. School Room-2	32	Barbaria Msk Room-2
12	Sundarpur Diarapara Pry. School Room-1	33	Barbaria Junior Basic School Room-1
13	Sundarpur Diarapara Pry. School Room-2	34	Barbaria Junior Basic School Room-2
14	Basantapur Pry. School Room-1	35	Gobra Pry. School Room-1
15	Basantapur Pry. School Room-2	36	Changta Pry. School Room-1
16	Khejurbona Pry. School, Room-1	37	Gobra Ssk Room-1
17	Gobindapur Pry. School Room-1	38	Gobra Pry. School Room-2
18	Gobindapur Pry. School Room-2	39	Khularpukur Pry. School Room-1
19	Khejurbona Pry. School, Room-2	40	Khularpukur Pry. School Room-2
20	Mahatpur Pry. School Room-1	41	Seikhpara Pry. School Room-1
21	Sewaragachhi Junior Basic School Room-1	42	Seikhpara Pry. School Room-2

Contd....

Polling Station Level Election Results

Polling Station-wise Votes Secured by Overall Top Five Parties in Bhagawangola Assembly in Assembly Election (AE) under Murshidabad Parliamentary Constituency in West Bengal (2016)

Number of Polling Station	Winner - Mahasin Ali (CPM)	Runner-up - Abu Sufian Sarkar (AITC)	3rd - Mehebab Alam (BJP)	4th - Syed Imran Ali Meerza (IND)	5th - Hajikul Alam (SP)	NOTA	Other	Total Votes Secured
36	335	83	14	13	2	2	3	452
37	637	248	13	19	16	4	16	953
38	419	196	15	13	15	5	17	680
39	580	272	11	15	6	10	8	902
40	394	411	12	15	17	6	13	868
41	294	226	4	11	13	46	21	615
42	312	221	11	8	3	5	5	565
43	405	461	42	15	7	19	22	971
44	386	185	35	35	9	10	16	676
45	543	397	12	12	13	14	31	1022
46	600	336	23	30	11	23	29	1052
47	371	243	23	12	5	16	17	687
48	348	156	11	18	5	7	31	576
49	435	187	10	15	1	5	13	666
50	513	272	14	12	4	14	25	854
51	320	201	28	7	3	7	25	591
52	358	233	34	10	3	17	13	668
53	398	204	35	20	5	22	20	704
54	328	246	41	11	10	64	26	726
55	338	221	52	10	8	96	50	775
56	362	239	25	7	4	14	35	686
57	268	172	21	21	4	10	26	522
58	326	233	19	10	5	10	9	612
59	270	133	22	4	4	20	19	472
60	341	87	5	9	1	6	4	453
61	447	168	8	11	2	5	17	658
62	372	151	12	16	2	5	22	580
63	509	132	9	25	1	8	16	700
64	514	388	8	25	6	12	93	1046
65	548	262	43	9	7	23	28	920
66	309	231	12	11	1	11	38	613
67	485	200	42	17	1	15	30	790
68	227	127	16	5	2	3	21	401
69	313	364	31	13	10	5	28	764
70	355	323	20	19	35	5	9	766

Contd....

## Polling Station Level Election Results

### Winner, Runner-up and 3rd Party Position & Winning Margin According to Polling Stations in Bhagawangola Assembly in Assembly Election (AE) under Murshidabad Parliamentary Constituency in West Bengal (2016)

Polling Station Number	Winner Party	Winner Votes (%)	Runner-up Party	Runner-up Votes (%)	Winning Margin Votes (%)	Third Party	Third Party Votes (%)	Other Votes (%)
75	CPM	380 (65.63)	AITC	160 (27.63)	220 (38)	SP	11 (1.9)	28 (4.84)
76	CPM	511 (50.59)	AITC	371 (36.73)	140 (13.86)	SP	43 (4.26)	85 (8.42)
77	CPM	436 (47.39)	AITC	420 (45.65)	16 (1.74)	IUML	16 (1.74)	48 (5.22)
78	CPM	350 (43)	AITC	254 (31.2)	96 (11.8)	BJP	149 (18.3)	61 (7.49)
79	AITC	358 (41.97)	CPM	345 (40.45)	13 (1.52)	SP	106 (12.43)	44 (5.16)
80	AITC	350 (45.63)	CPM	342 (44.59)	8 (1.04)	IND (SIAM)	19 (2.48)	56 (7.3)
81	AITC	213 (44.47)	CPM	143 (29.85)	70 (14.62)	SP	111 (23.17)	12 (2.51)
82	AITC	323 (42.95)	CPM	285 (37.9)	38 (5.05)	SP	107 (14.23)	37 (4.92)
83	AITC	265 (51.86)	CPM	110 (21.53)	155 (30.33)	SP	109 (21.33)	27 (5.28)
84	AITC	267 (39.15)	SP	249 (36.51)	18 (2.64)	CPM	106 (15.54)	60 (8.8)
85	AITC	364 (57.78)	CPM	161 (25.56)	203 (32.22)	SP	63 (10)	42 (6.67)
86	CPM	420 (45.95)	AITC	328 (35.89)	92 (10.06)	SP	112 (12.25)	54 (5.91)
87	CPM	462 (46.34)	AITC	407 (40.82)	55 (5.52)	SP	63 (6.32)	65 (6.52)
88	CPM	353 (49.58)	AITC	316 (44.38)	37 (5.2)	SP	14 (1.97)	29 (4.07)
89	CPM	462 (61.03)	AITC	194 (25.63)	268 (35.4)	IND (SIAM)	20 (2.64)	81 (10.7)
90	CPM	596 (67.27)	AITC	195 (22.01)	401 (45.26)	IUML	30 (3.39)	65 (7.34)
91	AITC	278 (57.68)	CPM	179 (37.14)	99 (20.54)	SP	10 (2.07)	15 (3.11)
92	AITC	316 (52.67)	CPM	230 (38.33)	86 (14.34)	SP	19 (3.17)	35 (5.83)
93	AITC	562 (56.77)	CPM	349 (35.25)	213 (21.52)	IND (SIAM)	22 (2.22)	57 (5.76)
94	AITC	428 (51.32)	CPM	313 (37.53)	115 (13.79)	IUML	42 (5.04)	51 (6.12)
95	AITC	476 (50.75)	CPM	410 (43.71)	66 (7.04)	IUML	15 (1.6)	37 (3.94)
96	CPM	422 (43.15)	AITC	378 (38.65)	44 (4.5)	IUML	120 (12.27)	58 (5.93)
97	CPM	371 (36.99)	AITC	343 (34.2)	28 (2.79)	IUML	228 (22.73)	61 (6.08)
98	CPM	315 (39.42)	AITC	307 (38.42)	8 (1)	IUML	110 (13.77)	67 (8.39)
99	CPM	554 (59.31)	AITC	298 (31.91)	256 (27.4)	IND (SIAM)	21 (2.25)	61 (6.53)
100	CPM	257 (50.59)	AITC	215 (42.32)	42 (8.27)	BJP	8 (1.57)	28 (5.51)
101	CPM	454 (54.57)	AITC	321 (38.58)	133 (15.99)	BJP	16 (1.92)	41 (4.93)
102	CPM	548 (58.8)	AITC	346 (37.12)	202 (21.68)	IND (SIAM)	14 (1.5)	24 (2.58)
103	CPM	630 (58.66)	AITC	367 (34.17)	263 (24.49)	BJP	18 (1.68)	59 (5.49)
104	CPM	608 (52.1)	AITC	433 (37.1)	175 (15)	IUML	34 (2.91)	92 (7.88)
105	AITC	407 (45.78)	CPM	397 (44.66)	10 (1.12)	IUML	25 (2.81)	60 (6.75)
106	CPM	582 (57.57)	AITC	337 (33.33)	245 (24.24)	IND (SIAM)	24 (2.37)	68 (6.73)
107	AITC	474 (49.12)	CPM	414 (42.9)	60 (6.22)	IND (SIAM)	20 (2.07)	57 (5.91)
108	CPM	336 (58.43)	AITC	209 (36.35)	127 (22.08)	IUML	8 (1.39)	22 (3.83)
109	CPM	361 (56.49)	AITC	183 (28.64)	178 (27.85)	IND (SIAM)	18 (2.82)	77 (12.05)
110	CPM	305 (48.49)	AITC	274 (43.56)	31 (4.93)	IND (SIAM)	19 (3.02)	31 (4.93)
111	CPM	332 (67.21)	AITC	129 (26.11)	203 (41.1)	IND (SIAM)	13 (2.63)	20 (4.05)

Contd....

## Socio-Economic Amenities - Rural

### Access to Education Facilities

Particulars	Number of Villages (% of Population)				
	Available	Not Available	If Not Available (Distance of Nearest Facility)		
			A	B	C
Govt. Primary School	102 (99)	8 (1)	0 (0)	0 (0)	0 (0)
Private Primary School	9 (16)	101 (84)	0 (0)	0 (0)	0 (0)
Govt. Middle School	40 (62)	70 (38)	42 (25)	10 (5)	0 (0)
Private Middle School	8 (20)	102 (80)	0 (0)	0 (0)	0 (0)
Govt. Secondary School	24 (37)	86 (63)	54 (46)	14 (6)	0 (0)
Private Secondary School	1 (3)	109 (97)	0 (0)	0 (0)	0 (0)
Govt. Senior Secondary School	11 (25)	99 (75)	51 (43)	18 (15)	9 (4)
Private Senior Secondary School	0 (0)	110 (100)	0 (0)	0 (0)	0 (0)
Govt. Arts and Science Degree College	0 (0)	110 (100)	2 (2)	22 (16)	67 (72)
Private Arts and Science Degree College	0 (0)	110 (100)	0 (0)	0 (0)	1 (1)
Govt. Engineering College	0 (0)	110 (100)	0 (0)	4 (3)	73 (70)
Private Engineering College	0 (0)	110 (100)	0 (0)	3 (3)	12 (16)
Govt. Medicine College	0 (0)	110 (100)	0 (0)	1 (2)	46 (48)
Private Medicine College	0 (0)	110 (100)	0 (0)	0 (0)	0 (0)
Govt. Management Institute	0 (0)	110 (100)	0 (0)	0 (0)	29 (31)
Private Management Institute	0 (0)	110 (100)	0 (0)	0 (0)	29 (26)
Govt. Polytechnic	0 (0)	110 (100)	0 (0)	0 (0)	35 (37)
Private Polytechnic	0 (0)	110 (100)	1 (1)	20 (15)	28 (25)
Govt. Vocational Training School/ITI	3 (13)	107 (87)	11 (7)	24 (19)	44 (40)
Private Vocational Training School/ITI	0 (0)	110 (100)	0 (0)	1 (2)	0 (0)
Govt. Non Formal Training Centre	3 (11)	107 (89)	1 (0)	0 (0)	50 (33)
Private Non Formal Training Centre	2 (9)	108 (91)	0 (0)	0 (0)	6 (9)
Govt. School For Disabled	1 (4)	109 (96)	0 (0)	0 (0)	67 (61)
Private School For Disabled	1 (4)	109 (96)	0 (0)	0 (0)	2 (7)
Government Others	0 (0)	110 (100)	0 (0)	0 (0)	1 (4)
Private Others	1 (2)	109 (98)	0 (0)	0 (0)	0 (0)

Note : Distance A : Less than 5 km; B : Between 5-10 km; C : 10+ km.; Source : Data Analysis is based on 2011 Census.

## DISCLAIMER

The Terms of Use and Disclaimer of Datanet India Private Limited (hereinafter referred to as "Datanet") for use of this analysis report of **Bhagawangola Assembly Constituency (Bhagawangola Vidhan Sabha)** :-

1. **Assembly Factbook™** is a Registered Trade Mark owned by Datanet.
2. All the maps are sketched and graphical representation only and have not been drawn to the scale and also not to represent the actual geographical area or boundary of the unit.
3. The data for the aforesaid analysis is based on authentic sources and has been culled from the various publications of Census, CSO and NSSO for district and block level data, various central and state government departments, Central & State Elections Commissions and the concerned Returning Officers' releases, Electoral Rolls, Election results and allied publications, internal assessment, surveys, estimates and analysis. Therefore, certain adjustment of data at micro level may have been done to arrive closer to the macro data.
4. Data have been provided on an "As Is" and "As AVAILABLE" basis
5. The colours shown in the maps or diagram and charts of a particular party, alliance or AC are indicative and do not represent them.
6. This publication which includes maps, sheets, graphs and data would be the property under copyright of Datanet only. The user may use these for its internal study, analysis and research purposes. It's public display, re-selling or any commercial uses by the user are not allowed.
7. Datanet has taken due care and caution in compilation and processing of data and allied information, but does not guarantee the accuracy, adequacy or completeness of any information/analysis and will be not responsible for any errors or omissions or for the results obtained from the use of such information/analysis.
8. All the contents for the publication have been culled from various authentic sources and Datanet reasonably believes such sources to be reliable, but does not make any representations, express or implied as to the accuracy or fitness of use of such information. The information or contents of the information/analysis do not constitute advice and should not be relied upon in making (or refraining from making) any decision. Any reliance placed upon the information provided by Datanet is the sole responsibility and strictly at the user's risk.
9. In no event will Datanet be liable for any damages (including, without limitation, damages for loss of business projects, or loss of profits) arising in contract, tort or otherwise from the use of or inability to use any of its contents, or from any action taken (or refrained from being taken) as a result of using the analysis or any of its contents. Datanet its directors, owners, editors, officials, employees, distributor and agents or any associate will not be liable for any errors in the information contained or any consequences arising from the use of the contents of the provided information/analysis.
10. If any provision of these terms and conditions is held invalid or illegal or unenforceable for any reason by any court of competent jurisdiction, such provision shall be severed and the remainder of provisions of the terms and conditions shall continue in full force and effect as if the Term of Use had been executed with the invalid, illegal or unenforceable provision eliminated.
11. If there are any discrepancies in the information provided, please bring it to attention of Datanet for suitable rectification measures.

**Buy Online This Complete Book At**  
**Datanet India eBooks Store**

[www.indiastatpublications.com](http://www.indiastatpublications.com)

or go directly at

[http://www.indiastatpublications.com/  
Assembly\\_factbook/West\\_Bengal/Murshidabad/  
Bhagawangola](http://www.indiastatpublications.com/Assembly_factbook/West_Bengal/Murshidabad/Bhagawangola)

 **india**stat**elections**

