



West Bengal

Assembly Factbook™

Domkal Assembly Constituency



Key Electoral Data of Domkal
Assembly Constituency (Vidhan Sabha)

West Bengal

Assembly Factbook™

Domkal Assembly Constituency



Domkal Vidhan Sabha

Editor & Director

Dr. R.K. Thukral

Research Editor

Dr. Shafeeq Rahman

Compiled, Researched and Published by Datanet India Pvt. Ltd.

D-100, 1st Floor,

Okhla Industrial Area, Phase-I,
New Delhi- 110020.

Ph.: 91-11- 43580781-84

Email : support@indiastatpublications.com

Website : www.indiastatelections.com

Online Book Store :

www.indiastatpublications.com

Report No. : AFB/WB-075-0125

ISBN : 978-93-5293-636-6

First Edition : January, 2018

Eighth Updated Edition : January, 2025

Price : Rs. 11500/-

US\$ 310

© Datanet India Pvt. Ltd.

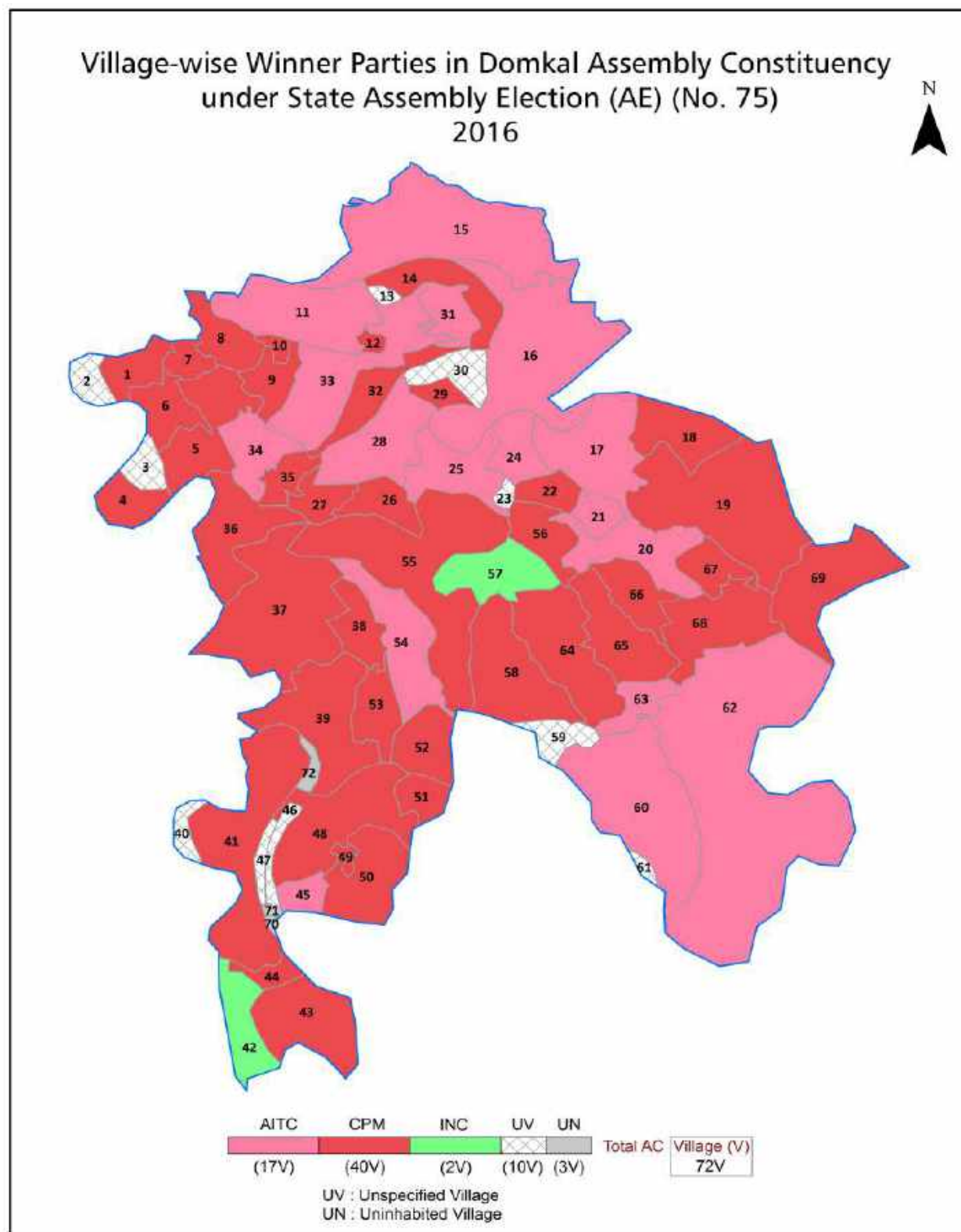
All rights reserved. No part of this book may be reproduced, stored in a retrieval system or transmitted in any form or by any means, mechanical photocopying, photographing, scanning, recording or otherwise without the prior written permission of the publisher. Please refer to Disclaimer at page no. 173 for the use of this publication.

Printed in India

Contents

No.	Particulars	Page No.
	Introduction	
1	Assembly Constituency - (Vidhan Sabha) at a Glance Features of Assembly as per Delimitation Commission of India (2008)	1-2
	Location and Political Maps	
2	Location Map Boundaries of Assembly Constituency - (Vidhan Sabha in District Boundaries of Assembly Constituency under Parliamentary Constituency - (Lok Sabha) Village-wise Winner Parties- 2024, 2021, 2019, 2016, 2014, 2011 and 2009	3-10
	Administrative Setup (2011)	
3	District Sub-district Towns Villages Inhabited Villages Uninhabited Villages Village Panchayat Intermediate Panchayat	11-15
	Demographics (2011)	
4	Population Households Rural/Urban Population Villages by Population Size Sex Ratio (Total & 0-6 Years) Religious Population Social Population Literacy Rate	16-17
	Electoral Features	
5	Important Dates of Last Elections Held Electors by Gender Service Electors Voters Voters Turnout Polling Stations & Average Number of Electors per Polling Station Electors by Age Group Present Elected Representatives	18-23
	Historical Summary Election Results	
6	Vote Share of Major Parties Winning Margin (Number & Percentage Polarity of Parties Summary Result of Assembly Segment of Parliamentary Elections 2024, 2019, 2014, 2009, 2004 and 1999 Summary Result of Assembly Elections 2021, 2016, 2011, 2006, 2001, 1996, 1991, 1987, 1982, 1977, 1972, 1971, 1969 and 1967	24-46
	Polling Station Level Election Results	
7	Name and Number of Polling Station 2024, 2021, 2019, 2016, 2014, 2011 and 2009 Polling Station-wise Electors, Voters & Voters Turnout 2024, 2021, 2019, 2016, 2014, 2011 and 2009 Polling Station wise Elections Results 2024, 2021, 2019, 2016, 2014, 2011 and 2009	47-153
	Share of Assembly Constituency	
8	Share of Assembly Constituency - (Vidhan Sabha) in State, District and Parliamentary Constituency - (Lok Sabha)	154
	Socio-Economic Amenities (2011)	
9	Access to Administrative Units Agricultural, Manufacturing and Industrial Commodities Demographic Indicators Education Health & Manpower Drinking Water Supply Sanitation Entertainment and Recreations Infrastructure Power Food Allocation Distribution and Marketing of Agriculture Commodities Infrastructure Transport and Road Infrastructure Communication Banking and Financial Services Land Use Irrigation Source	156-170
10	Abbreviation & Sources	171-172
11	Disclaimer	173

Location & Political Map



Administrative Setup

List of Village Panchayat & Intermediate Panchayat (Block) Name - 2011

Village Name	Village Panchayat Name	Intermediate Panchayat Name
Aminabad	Garaimari	Domkal
Azimganjagola	-	Domkal
Bagdanga	Madhurkul	Domkal
Bagharpur Ramna	-	Domkal
Bajitpur	-	Domkal
Baniakhali	Sarangpur	Domkal
Batkamari	Sarangpur	Domkal
Bhagirathpur	Bhagirathpur	Domkal
Bhatsala	-	Domkal
Bil Bamas	Juranpur	Domkal
Bilaspur	Raipur	Domkal
Brindabanpur Chak	Madhurkul	Domkal
Chak Bhikhari	-	Domkal
Chandpur	Garibpur	Domkal
Char Jnagar	Juranpur	Domkal
Char Juranpur	Juranpur	Domkal
Char Momenpur	Ghoramara	Domkal
Char Panchananpur	Sarangpur	Domkal
Char Sahajadpur	Garibpur	Domkal
Char Syampur	Sarangpur	Domkal
Dakshin Jitpur	Garibpur	Domkal
Dakshin Nagar	-	Domkal
Dakshin Panchananpur	Sarangpur	Domkal
Domkal	-	Domkal
Ganra Baria	Sarangpur	Domkal
Garaimari	Garaimari	Domkal
Garibpur	Garibpur	Domkal
Gobindapur	-	Domkal
Gokulpur Gobindapur	Sarangpur	Domkal

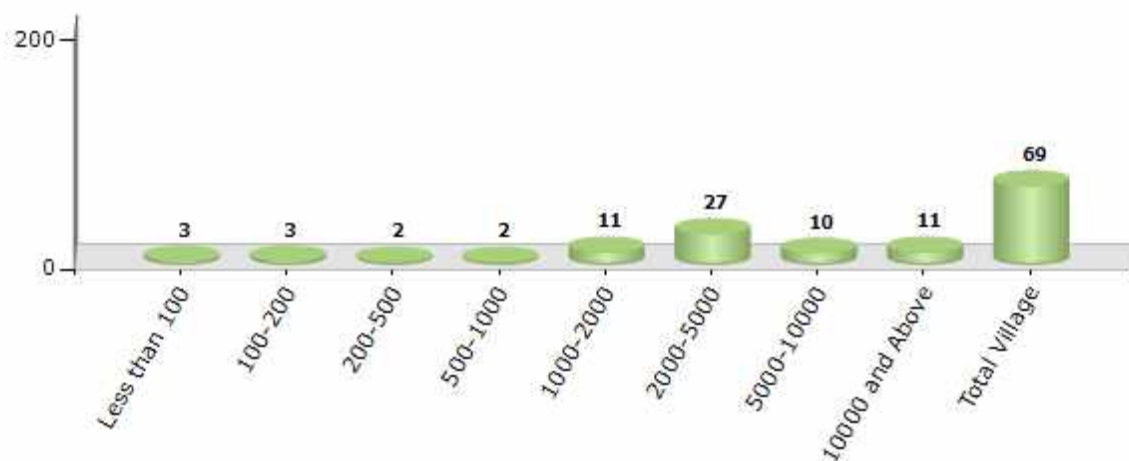
Contd....

Demographics

Number of Villages by Population Size - 2011

Less than 100	100-200	200-500	500-1000	1000-2000	2000-5000	5000-10000	10000 and Above	Total Village
3	3	2	2	11	27	10	11	69

Number of Villages by Population Size - 2011

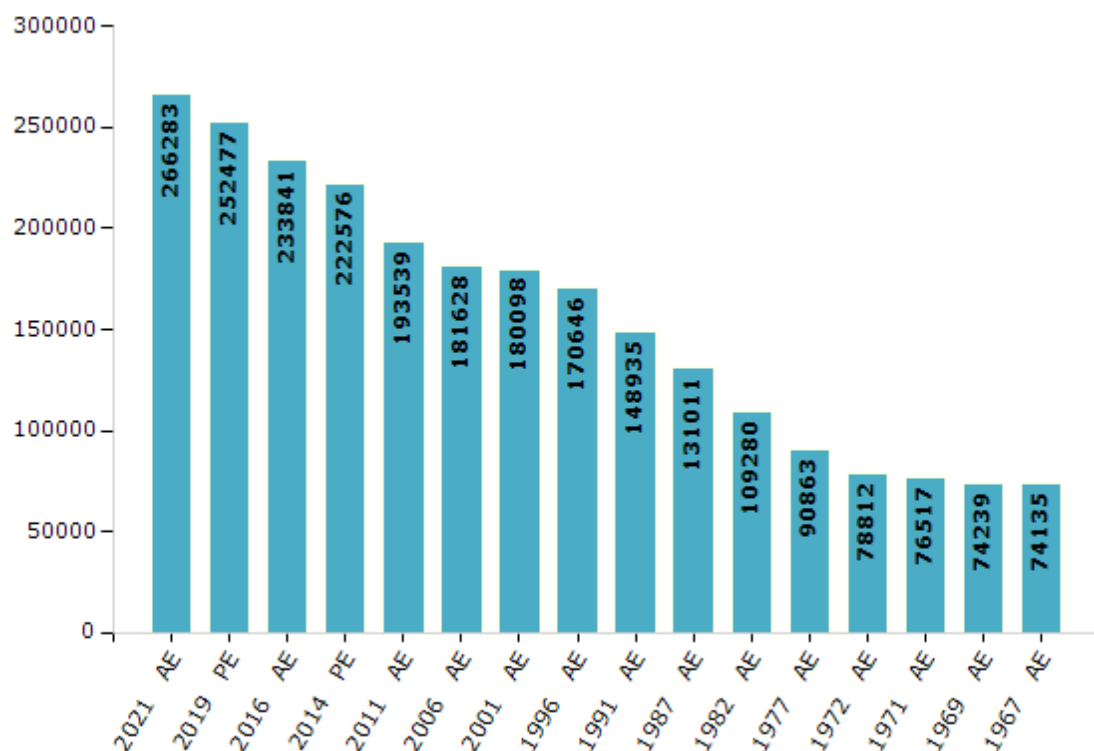


Electoral Features

Electors by Male & Female

Year	Male	Female	Others	Total	Year	Male	Female	Others	Total
2021 AE	135233	131046	4	266283	1991 AE	75860	73075	-	148935
2019 PE	128879	123594	4	252477	1987 AE	65021	65990	-	131011
2016 AE	121163	112678	0	233841	1982 AE	55732	53548	-	109280
2014 PE	115218	107358	0	222576	1977 AE	47506	43357	-	90863
2011 AE	100702	92837	0	193539	1972 AE	41291	37521	-	78812
2009 PE	-	-	-	-	1971 AE	38269	38248	-	76517
2006 AE	95117	86511	-	181628	1969 AE	37506	36733	-	74239
2004 PE	-	-	-	-	1967 AE	-	-	-	74135
2001 AE	90544	89554	-	180098	1962 AE	-	-	-	-
1999 PE	-	-	-	-	1957 AE	-	-	-	-
1996 AE	87061	83585	-	170646	1952 AE	-	-	-	-

Number of Electors



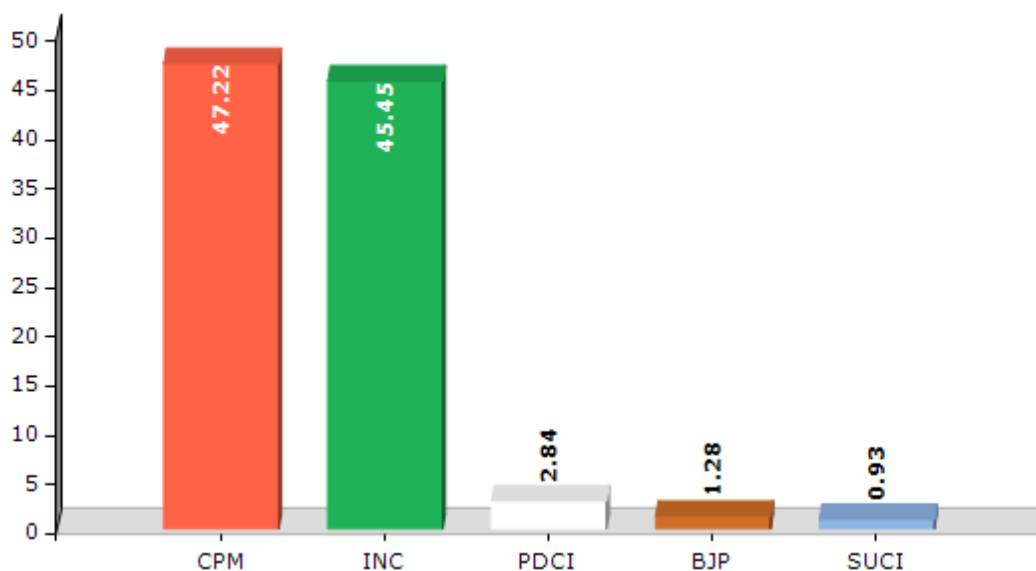
Note : AE : Assembly Election, PE : Assembly Segment of Parliamentary Election

Historical Summary Election Results

Summary Result of Assembly Election - 2011

Candidate Name	Party	Votes	Votes %
Anisur Rahaman	CPM	81812	47.22
Soumik Hossain	INC	78737	45.45
Maulana Siddiquillah Chowdhury	PDCI	4922	2.84
Santosh Mondal	BJP	2215	1.28
Baijid Hossain	SUCI	1619	0.93
Md. Salauddin	MUL	1363	0.79
Dipesh Sarkar	IND	1282	0.74
Subodh Kumar Halder	BSP	864	0.5
Apurba Sarkar	IND	440	0.25

Votes Percentage of Top Parties - 2011



Polling Station Level Election Results

Number and Name of Polling Stations (PS) (2016)

Number of Polling Stations	Name of Polling Stations	Number of Polling Stations	Name of Polling Stations
1	Nuddinagar Rajib Gandhi Madhyamik Siksha Kendra (R - 1)	22	Maniknagar Madhyamik Siksha Kendra (R - 1)
2	Bagharpur Ramna Aanganwari Centre (R - 1)	23	Kalabaria Prathamik Vidyalay. (R-1)
3	Bagharpur Ramna Prathamik Vidyalay (R-1).	24	Sripatipur Prathamik Vidyalay. (R-1)
4	Bagharpur Ramna Prathamik Vidyalay (R-2).	25	Madarpur Primay. School (R - 1)
5	Hitanpur Pry. School. (R-1)	26	Charpanchananpur 169/Mdtw Centre. (R-1)
6	Hitanpur Pry. School. (R-2)	27	Charpanchananpur Prathamik Vidyalay. (R-1)
7	Ramna Sekhpara N.E. Jr. High School. (R-1)	28	Panchananpur Prathamik Vidyalay. (R-1)
8	Ramna Chaipara Prathamik Vidyalay. (R-1)	29	Panchananpur Prathamik Vidyalay. (R-2)
9	Velurchak Prathamik Vidyalay (R-1)	30	Sastitala Madhyamik Vidyalay (R - 1)
10	Velurchak Prathamik Vidyalay (R-2)	31	Syampur Primary. Vidyalay. (R-1)
11	Laxminathpur Prathamik Vidyalay. (R-1)	32	Syampur Primary. Vidyalay. (R-2)
12	Gangadaspara Gopimohan Vidyapith R-1	33	Mohonerpara Primary. School - Room 1
13	Ramna Satberia Sisu Siksha Kendra (R - 1)	34	Mohonerpara Primary. School - Room 2
14	Gangadaspara Prathamik Vidyalay. (R-1)	35	Sahabajpur Uttarpara Ssk (R-1)
15	Kuthi Satberia Sishu Siksha Kendra R-1	36	Sahabajpur Prathamik Vidyalay. (R-2)
16	Jute Corporation Of India (R - 1)	37	Sarangpur High Madrasa (Room-1).
17	Domkal 2/M D.T.W. Center. (R-1)	38	Sarangpur Primary. School (R - 1)
18	Domkal Mahisyapara Prathamik Vidyalay (R-1)	39	Sarangpur High Madrasa (Room-2).
19	Bajitpur Prathamik Vidyalay. (R-1)	40	Garabareia Prathamik Bidyalay (R-1)
20	Bajitpur Prathamik Vidyalay (R-2)	41	Garabareia Prathamik Bidyalay (R-2)
21	Laxminathpur Prathamik Vidyalay. (R-2)	42	Garabaria 167/M D.T.W. Center. (R-1)

Contd....

Polling Station Level Election Results

Polling Station-wise Votes Secured by Overall Top Five Parties in Domkal Assembly in Assembly Election (AE) under Murshidabad Parliamentary Constituency in West Bengal (2016)

Number of Polling Station	Winner - Anisur Rahaman (CPM)	Runner-up - Soumik Hossain (AITC)	3rd - Abdur Rahaman Sekh (INC)	4th - Nanda Dulal Pal (BJP)	5th - Abdur Rahaman Mandal (IND)	NOTA	Other	Total Votes Secured
36	285	196	208	19	1	4	23	736
37	142	335	18	5	2	2	25	529
38	351	259	23	3	7	4	7	654
39	126	304	23	18	12	4	231	718
40	161	306	92	18	7	6	26	616
41	138	270	52	12	5	2	20	499
42	291	363	145	15	4	5	33	856
43	298	157	44	2	5	4	11	521
44	273	271	65	15	2	2	15	643
45	450	286	149	12	14	18	34	963
46	216	119	44	7	4	4	21	415
47	399	297	234	10	16	10	52	1018
48	197	79	196	39	2	2	9	524
49	205	156	260	25	7	4	12	669
50	432	168	273	40	16	20	19	968
51	353	135	240	16	3	2	13	762
52	281	247	270	39	11	15	24	887
53	270	195	106	7	1	6	25	610
54	224	110	160	9	3	1	10	517
55	234	78	153	5	0	1	7	478
56	282	113	329	16	8	5	14	767
57	378	164	324	6	9	10	51	942
58	277	212	305	7	10	12	18	841
59	225	132	78	10	2	6	10	463
60	411	184	177	21	7	6	19	825
61	333	142	192	16	7	3	11	704
62	321	222	191	41	6	11	7	799
63	120	161	59	19	5	4	4	372
64	254	108	145	3	0	6	4	520
65	371	174	141	8	1	6	7	708
66	217	120	171	12	1	1	6	528
67	296	89	149	8	5	7	11	565
68	301	161	187	7	6	2	21	685
69	315	248	257	11	5	6	13	855
70	240	187	326	14	4	9	17	797

Contd....

Polling Station Level Election Results

Winner, Runner-up and 3rd Party Position & Winning Margin According to Polling Stations in Domkal Assembly in Assembly Election (AE) under Murshidabad Parliamentary Constituency in West Bengal (2016)

Polling Station Number	Winner Party	Winner Votes (%)	Runner-up Party	Runner-up Votes (%)	Winning Margin Votes (%)	Third Party	Third Party Votes (%)	Other Votes (%)
75	AITC	166 (35.17)	CPM	164 (34.75)	2 (0.42)	INC	111 (23.52)	31 (6.57)
76	INC	438 (46.15)	AITC	251 (26.45)	187 (19.7)	CPM	216 (22.76)	44 (4.64)
77	CPM	198 (39.76)	AITC	176 (35.34)	22 (4.42)	INC	97 (19.48)	27 (5.42)
78	INC	342 (47.24)	CPM	294 (40.61)	48 (6.63)	AITC	64 (8.84)	24 (3.31)
79	INC	246 (41.41)	AITC	175 (29.46)	71 (11.95)	CPM	138 (23.23)	35 (5.89)
80	INC	414 (45.7)	CPM	292 (32.23)	122 (13.47)	AITC	160 (17.66)	40 (4.42)
81	INC	335 (41.88)	CPM	307 (38.38)	28 (3.5)	AITC	99 (12.38)	59 (7.38)
82	CPM	221 (43.5)	INC	152 (29.92)	69 (13.58)	AITC	107 (21.06)	28 (5.51)
83	CPM	265 (35.76)	INC	232 (31.31)	33 (4.45)	AITC	202 (27.26)	42 (5.67)
84	INC	255 (44.12)	AITC	201 (34.78)	54 (9.34)	CPM	92 (15.92)	30 (5.19)
85	INC	325 (42.71)	AITC	222 (29.17)	103 (13.54)	CPM	162 (21.29)	52 (6.83)
86	CPM	139 (39.27)	INC	111 (31.36)	28 (7.91)	AITC	90 (25.42)	14 (3.95)
87	CPM	289 (40.65)	INC	209 (29.4)	80 (11.25)	AITC	169 (23.77)	44 (6.19)
88	CPM	345 (55.74)	AITC	157 (25.36)	188 (30.38)	INC	72 (11.63)	45 (7.27)
89	CPM	167 (46.52)	INC	103 (28.69)	64 (17.83)	AITC	72 (20.06)	17 (4.74)
90	INC	202 (47.53)	CPM	107 (25.18)	95 (22.35)	AITC	82 (19.29)	34 (8)
91	INC	224 (39.37)	CPM	217 (38.14)	7 (1.23)	AITC	94 (16.52)	34 (5.98)
92	CPM	306 (39.69)	INC	270 (35.02)	36 (4.67)	AITC	165 (21.4)	30 (3.89)
93	CPM	385 (59.05)	AITC	130 (19.94)	255 (39.11)	INC	121 (18.56)	16 (2.45)
94	CPM	614 (69.3)	INC	164 (18.51)	450 (50.79)	AITC	80 (9.03)	28 (3.16)
95	CPM	398 (44.47)	AITC	262 (29.27)	136 (15.2)	INC	201 (22.46)	34 (3.8)
96	INC	309 (42.92)	CPM	193 (26.81)	116 (16.11)	AITC	193 (26.81)	25 (3.47)
97	CPM	377 (55.6)	INC	187 (27.58)	190 (28.02)	AITC	84 (12.39)	30 (4.42)
98	INC	317 (37.34)	AITC	255 (30.04)	62 (7.3)	CPM	242 (28.5)	35 (4.12)
99	AITC	223 (37.8)	CPM	183 (31.02)	40 (6.78)	INC	155 (26.27)	29 (4.92)
100	CPM	315 (42.68)	INC	206 (27.91)	109 (14.77)	AITC	155 (21)	62 (8.4)
101	CPM	315 (42)	AITC	280 (37.33)	35 (4.67)	INC	119 (15.87)	36 (4.8)
102	INC	387 (41.88)	CPM	286 (30.95)	101 (10.93)	AITC	171 (18.51)	80 (8.66)
103	CPM	384 (59.72)	AITC	149 (23.17)	235 (36.55)	INC	74 (11.51)	36 (5.6)
104	CPM	435 (50.17)	AITC	195 (22.49)	240 (27.68)	INC	164 (18.92)	73 (8.42)
105	CPM	379 (47.14)	INC	235 (29.23)	144 (17.91)	AITC	138 (17.16)	52 (6.47)
106	CPM	340 (35.27)	INC	295 (30.6)	45 (4.67)	AITC	260 (26.97)	69 (7.16)
107	AITC	300 (72.12)	CPM	64 (15.38)	236 (56.74)	INC	30 (7.21)	22 (5.29)
108	CPM	414 (41.15)	AITC	311 (30.91)	103 (10.24)	INC	204 (20.28)	77 (7.65)
109	CPM	409 (42.87)	INC	346 (36.27)	63 (6.6)	AITC	143 (14.99)	56 (5.87)
110	AITC	297 (47.14)	CPM	237 (37.62)	60 (9.52)	INC	71 (11.27)	25 (3.97)
111	CPM	281 (48.45)	AITC	202 (34.83)	79 (13.62)	INC	67 (11.55)	30 (5.17)

Contd....

Socio-Economic Amenities - Rural

Access to Education Facilities

Particulars	Number of Villages (% of Population)				
	Available	Not Available	If Not Available (Distance of Nearest Facility)		
			A	B	C
Govt. Primary School	65 (99)	4 (1)	0 (0)	0 (0)	0 (0)
Private Primary School	6 (16)	63 (84)	0 (0)	0 (0)	0 (0)
Govt. Middle School	35 (77)	34 (23)	24 (19)	0 (0)	0 (0)
Private Middle School	3 (8)	66 (92)	1 (1)	0 (0)	0 (0)
Govt. Secondary School	26 (56)	43 (44)	27 (27)	5 (7)	0 (0)
Private Secondary School	1 (3)	68 (97)	0 (0)	0 (0)	0 (0)
Govt. Senior Secondary School	16 (39)	53 (61)	24 (29)	13 (15)	1 (1)
Private Senior Secondary School	1 (3)	68 (97)	0 (0)	0 (0)	0 (0)
Govt. Arts and Science Degree College	3 (5)	66 (95)	8 (10)	24 (31)	18 (29)
Private Arts and Science Degree College	0 (0)	69 (100)	1 (6)	2 (4)	13 (15)
Govt. Engineering College	1 (3)	68 (97)	0 (0)	7 (8)	12 (26)
Private Engineering College	0 (0)	69 (100)	7 (13)	17 (21)	24 (29)
Govt. Medicine College	0 (0)	69 (100)	0 (0)	0 (0)	48 (72)
Private Medicine College	0 (0)	69 (100)	0 (0)	2 (1)	11 (9)
Govt. Management Institute	0 (0)	69 (100)	0 (0)	4 (3)	25 (34)
Private Management Institute	0 (0)	69 (100)	3 (8)	9 (11)	28 (44)
Govt. Polytechnic	0 (0)	69 (100)	0 (0)	4 (3)	21 (33)
Private Polytechnic	1 (3)	68 (97)	6 (12)	20 (26)	17 (24)
Govt. Vocational Training School/ITI	1 (2)	68 (98)	2 (1)	13 (9)	43 (75)
Private Vocational Training School/ITI	0 (0)	69 (100)	5 (4)	3 (6)	1 (2)
Govt. Non Formal Training Centre	4 (5)	65 (95)	9 (10)	8 (10)	26 (47)
Private Non Formal Training Centre	0 (0)	69 (100)	3 (2)	3 (6)	7 (12)
Govt. School For Disabled	0 (0)	69 (100)	1 (1)	0 (0)	51 (71)
Private School For Disabled	0 (0)	69 (100)	6 (8)	0 (0)	2 (8)
Government Others	0 (0)	69 (100)	0 (0)	0 (0)	0 (0)
Private Others	2 (5)	67 (95)	0 (0)	0 (0)	0 (0)

Note : Distance A : Less than 5 km; B : Between 5-10 km; C : 10+ km.; Source : Data Analysis is based on 2011 Census.

DISCLAIMER

The Terms of Use and Disclaimer of Datanet India Private Limited (hereinafter referred to as "Datanet") for use of this analysis report of **Domkal Assembly Constituency (Domkal Vidhan Sabha)** :-

1. **Assembly Factbook™** is a Registered Trade Mark owned by Datanet.
2. All the maps are sketched and graphical representation only and have not been drawn to the scale and also not to represent the actual geographical area or boundary of the unit.
3. The data for the aforesaid analysis is based on authentic sources and has been culled from the various publications of Census, CSO and NSSO for district and block level data, various central and state government departments, Central & State Elections Commissions and the concerned Returning Officers' releases, Electoral Rolls, Election results and allied publications, internal assessment, surveys, estimates and analysis. Therefore, certain adjustment of data at micro level may have been done to arrive closer to the macro data.
4. Data have been provided on an "As Is" and "As AVAILABLE" basis
5. The colours shown in the maps or diagram and charts of a particular party, alliance or AC are indicative and do not represent them.
6. This publication which includes maps, sheets, graphs and data would be the property under copyright of Datanet only. The user may use these for its internal study, analysis and research purposes. It's public display, re-selling or any commercial uses by the user are not allowed.
7. Datanet has taken due care and caution in compilation and processing of data and allied information, but does not guarantee the accuracy, adequacy or completeness of any information/analysis and will be not responsible for any errors or omissions or for the results obtained from the use of such information/analysis.
8. All the contents for the publication have been culled from various authentic sources and Datanet reasonably believes such sources to be reliable, but does not make any representations, express or implied as to the accuracy or fitness of use of such information. The information or contents of the information/analysis do not constitute advice and should not be relied upon in making (or refraining from making) any decision. Any reliance placed upon the information provided by Datanet is the sole responsibility and strictly at the user's risk.
9. In no event will Datanet be liable for any damages (including, without limitation, damages for loss of business projects, or loss of profits) arising in contract, tort or otherwise from the use of or inability to use any of its contents, or from any action taken (or refrained from being taken) as a result of using the analysis or any of its contents. Datanet its directors, owners, editors, officials, employees, distributor and agents or any associate will not be liable for any errors in the information contained or any consequences arising from the use of the contents of the provided information/analysis.
10. If any provision of these terms and conditions is held invalid or illegal or unenforceable for any reason by any court of competent jurisdiction, such provision shall be severed and the remainder of provisions of the terms and conditions shall continue in full force and effect as if the Term of Use had been executed with the invalid, illegal or unenforceable provision eliminated.
11. If there are any discrepancies in the information provided, please bring it to attention of Datanet for suitable rectification measures.

Buy Online This Complete Book At
Datanet India eBooks Store

www.indiastatpublications.com

or go directly at

[http://www.indiastatpublications.com/
Assembly_factbook/West_Bengal/Murshidabad/ Domkal](http://www.indiastatpublications.com/Assembly_factbook/West_Bengal/Murshidabad/Domkal)

 **indiaSTAT**elections

