



West Bengal

Assembly Factbook™

Hariharpara Assembly Constituency



Key Electoral Data of Hariharpara
Assembly Constituency (Vidhan Sabha)

West Bengal

Assembly Factbook™

Hariharpara Assembly Constituency



Hariharpara Vidhan Sabha

Editor & Director

Dr. R.K. Thukral

Research Editor

Dr. Shafeeq Rahman

Compiled, Researched and Published by Datanet India Pvt. Ltd.

D-100, 1st Floor,

Okhla Industrial Area, Phase-I,
New Delhi- 110020.

Ph.: 91-11- 43580781-84

Email : support@indiastatpublications.com

Website : www.indiastatelections.com

Online Book Store :

www.indiastatpublications.com

Report No. : AFB/WB-073-0123

ISBN : 978-93-5293-661-8

First Edition : January, 2018

Sixth Updated Edition : January, 2023

Price : Rs. 11500/-

US\$ 310

© Datanet India Pvt. Ltd.

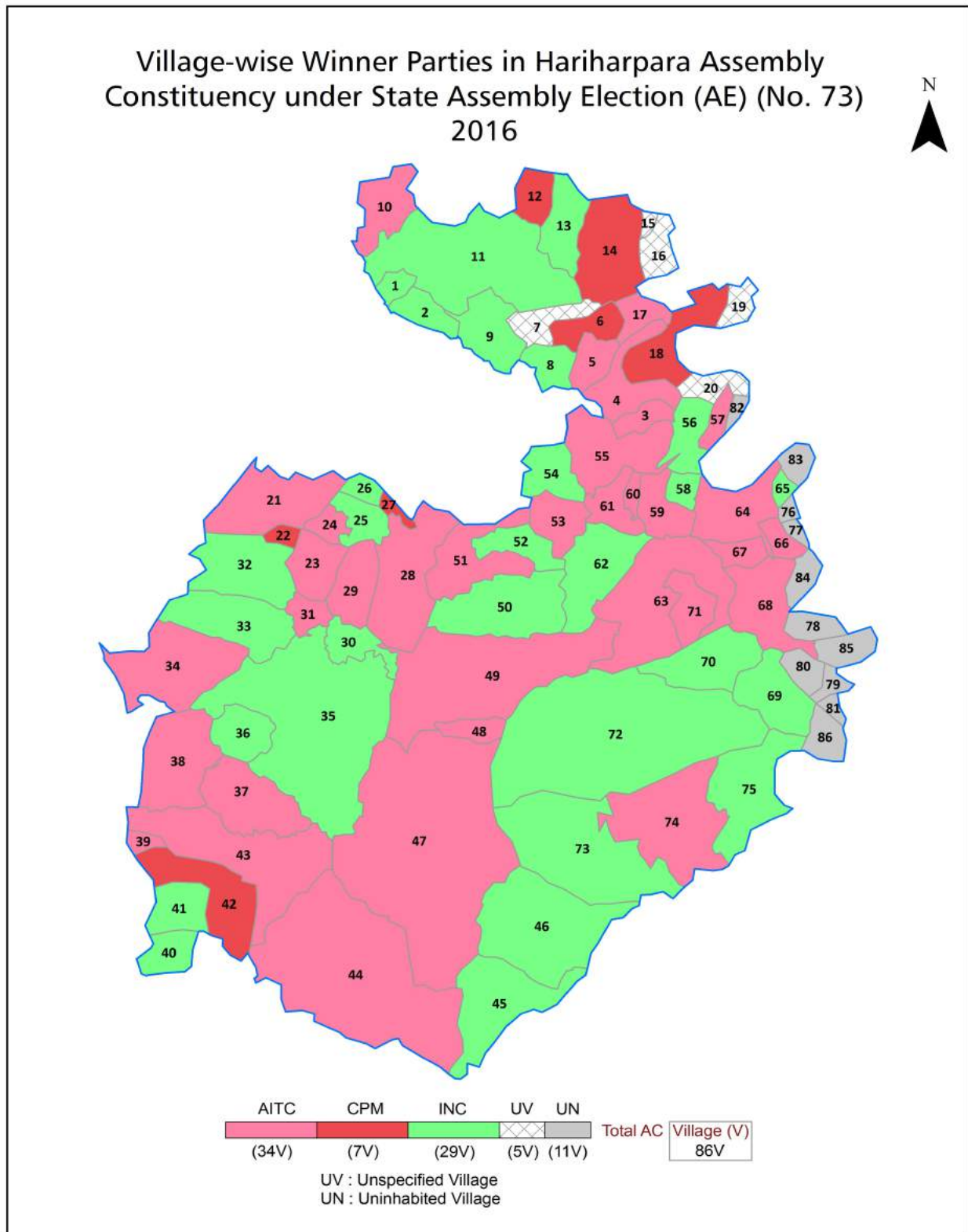
All rights reserved. No part of this book may be reproduced, stored in a retrieval system or transmitted in any form or by any means, mechanical photocopying, photographing, scanning, recording or otherwise without the prior written permission of the publisher. Please refer to Disclaimer at page no. 170 for the use of this publication.

Printed in India

Contents

No.	Particulars	Page No.
	Introduction	
1	Assembly Constituency - (Vidhan Sabha) at a Glance Features of Assembly as per Delimitation Commission of India (2008)	1-2
	Location and Political Maps	
2	Location Map Boundaries of Assembly Constituency - (Vidhan Sabha) in District Boundaries of Assembly Constituency under Parliamentary Constituency - (Lok Sabha) Village-wise Winner Parties- 2021, 2019, 2016, 2014, 2011 and 2009	3-10
	Administrative Setup (2011)	
3	District Sub-district Towns Villages Inhabited Villages Uninhabited Villages Village Panchayat Intermediate Panchayat	11-15
	Demographics (2011)	
4	Population Households Rural/Urban Population Villages by Population Size Sex Ratio (Total & 0-6 Years) Religious Population Social Population Literacy Rate	16-17
	Electoral Features	
5	Important Dates of Last Elections Held Electors by Gender Service Electors Voters Voters Turnout Polling Stations & Average Number of Electors per Polling Station Electors by Age Group Present Elected Representatives	18-23
	Historical Summary Election Results	
6	Vote Share of Major Parties Winning Margin (Number & Percentage) Polarity of Parties Summary Result of Assembly Segment of Parliamentary Elections 2019, 2014, 2009, 2004 and 1999 Summary Result of Assembly Elections 2021, 2016, 2011, 2006, 2001, 1996, 1991, 1987, 1982, 1977, 1972, 1971, 1969, 1967, 1962, 1957 and 1952	24-49
	Polling Station Level Election Results	
7	Name and Number of Polling Station 2021, 2019, 2016, 2014, 2011 and 2009 Polling Station-wise Electors, Voters & Voters Turnout 2021, 2019, 2016, 2014, 2011 and 2009 Polling Station wise Elections Results 2021, 2019, 2016, 2014, 2011 and 2009	50-150
	Share of Assembly Constituency	
8	Share of Assembly Constituency - (Vidhan Sabha) in State, District and Parliamentary Constituency - (Lok Sabha)	151
	Socio-Economic Amenities (2011)	
9	Access to Administrative Units Agricultural, Manufacturing and Industrial Commodities Demographic Indicators Education Health & Manpower Drinking Water Supply Sanitation Entertainment and Recreations Infrastructure Power Food Allocation Distribution and Marketing of Agriculture Commodities Infrastructure Transport and Road Infrastructure Communication Banking and Financial Services Land Use Irrigation Source	153-167
10	Abbreviation & Sources	168-169
11	Disclaimer	170

Location & Political Map



Administrative Setup

List of Village Panchayat & Intermediate Panchayat (Block) Name - 2011

Village Name	Village Panchayat Name	Intermediate Panchayat Name
Bainpur	Raipur	Hariharpara
Balarampur	Raipur	Hariharpara
Baliharpur	Madanpur	Berhampore
Baradaha	Chhaighari	Berhampore
Baruipara	Khidirpur	Hariharpara
Bhandardaha	Humaipur	Hariharpara
Biharia	Beharia	Hariharpara
Bochadanga	Raipur	Hariharpara
Char Harharia	Madanpur	Berhampore
Char Panchananpur	Rangamati Chandpara	Berhampore
Charislampur	Madanpur	Berhampore
Chhayghari	Chhaighari	Berhampore
Choa	Choa	Hariharpara
Dasturpara	Hariharpara	Hariharpara
Dhanaipur	Madanpur	Berhampore
Dharampur	Swaruppur	Hariharpara
Dharampur Ramna	Swaruppur	Hariharpara
Fatepur Gobindapur	Hariharpara	Hariharpara
Ganti Baisnab Charan	Chhaighari	Berhampore
Garamgari	Madanpur	Berhampore
Gaznipur	Choa	Hariharpara
Gobindapur	Raipur	Hariharpara
Goraipur	Chhaighari	Berhampore
Habipur	Madanpur	Berhampore
Hajidanga	Chhaighari	Berhampore
Hariharpara	Hariharpara	Hariharpara
Harishpur	Raipur	Hariharpara
Hogaldanga	Chhaighari	Berhampore
Hosenpur	Hariharpara	Hariharpara

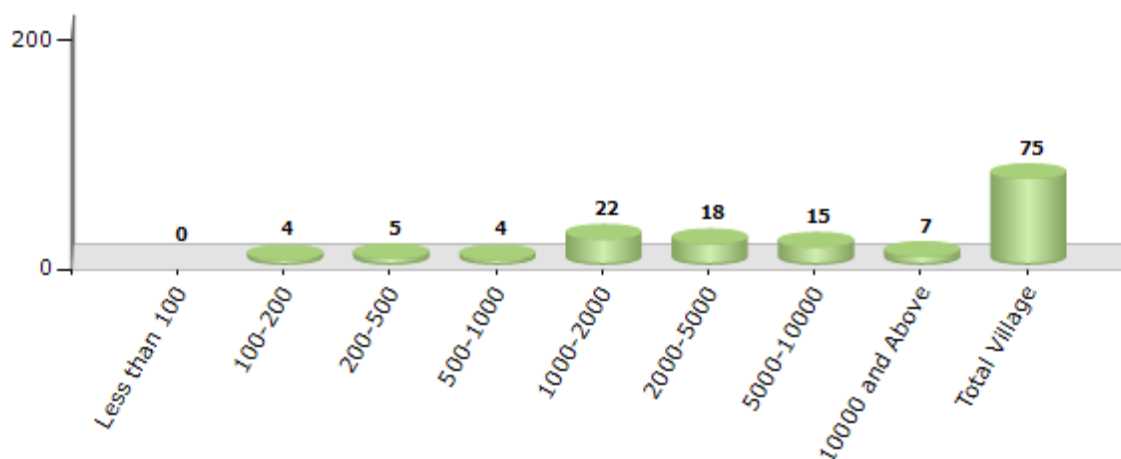
Contd....

Demographics

Number of Villages by Population Size - 2011

Less than 100	100-200	200-500	500-1000	1000-2000	2000-5000	5000-10000	10000 and Above	Total Village
0	4	5	4	22	18	15	7	75

Number of Villages by Population Size - 2011

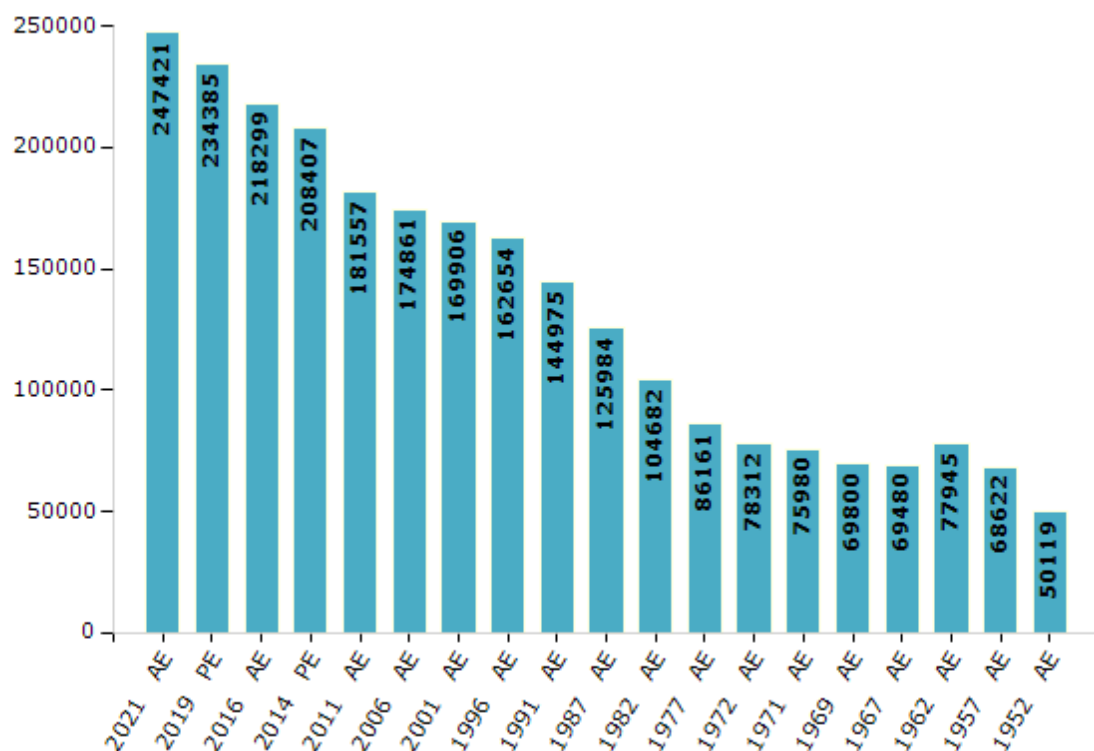


Electoral Features

Electors by Male & Female

Year	Male	Female	Others	Total	Year	Male	Female	Others	Total
2021 AE	125619	121795	7	247421	1991 AE	74160	70815	-	144975
2019 PE	120128	114249	8	234385	1987 AE	63650	62334	-	125984
2016 AE	112926	105369	4	218299	1982 AE	53388	51294	-	104682
2014 PE	107576	100830	1	208407	1977 AE	44178	41983	-	86161
2011 AE	94302	87255	0	181557	1972 AE	43127	35185	-	78312
2009 PE	-	-	-	-	1971 AE	37999	37981	-	75980
2006 AE	90313	84548	-	174861	1969 AE	34721	35079	-	69800
2004 PE	-	-	-	-	1967 AE	-	-	-	69480
2001 AE	86589	83317	-	169906	1962 AE	-	-	-	77945
1999 PE	-	-	-	-	1957 AE	-	-	-	68622
1996 AE	83535	79119	-	162654	1952 AE	-	-	-	50119

Number of Electors



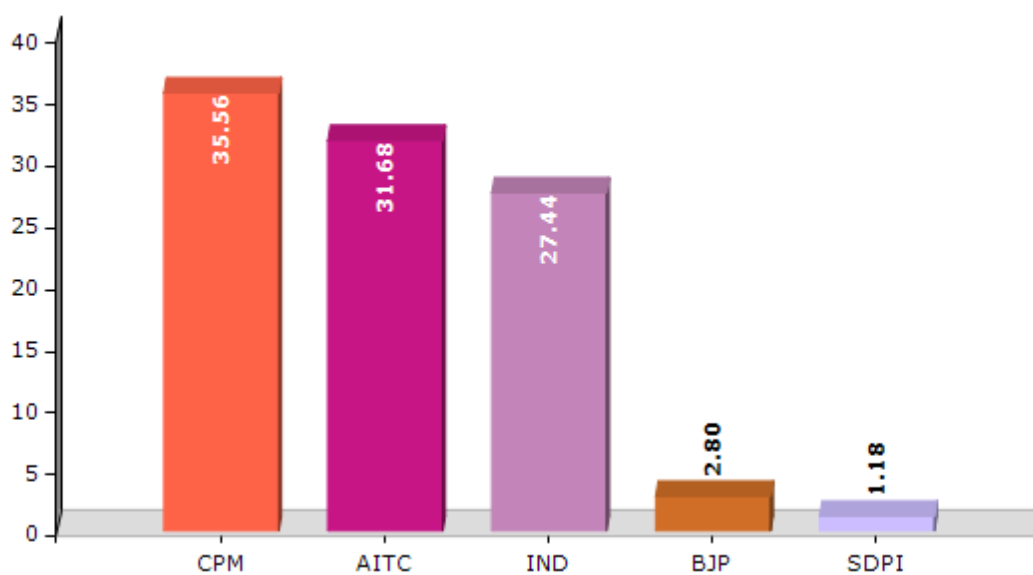
Note : AE : Assembly Election, PE : Assembly Segment of Parliamentary Election

Historical Summary Election Results

Summary Result of Assembly Election - 2011

Candidate Name	Party	Votes	Votes %
Insar Ali Biswas	CPM	58293	35.56
Niamot Sheikh	AITC	51935	31.68
Alamgir Mir	IND	44982	27.44
Bishnu Charan Sikdar	BJP	4583	2.8
Masudul Islam	SDPI	1929	1.18
Sufal Halder	IND	1351	0.82
Sattar Sekh	MUL	846	0.52

Votes Percentage of Top Parties - 2011



Polling Station Level Election Results

Number and Name of Polling Stations (PS) (2016)

Number of Polling Stations	Name of Polling Stations	Number of Polling Stations	Name of Polling Stations
1	Girinagar Pry.School	22	Kaladanga Nowdapara Madrasa Sikha Kendra
2	Battala Pry. School	23	Kaladanga Maitrapara Pry. School
3	Sadipur Pry. School	24	14 Mile Colony Sishu Sikha Kendra
4	Murshdabad Zilla Parisad Databya Chikisalay	25	14 Mile Ssk(Nowdapara)
5	Hazirpara Pry.School	26	Nowdapara Paschimpara Ssk
6	Chhaighari Pashimpara Pry.School (R-1)	27	Nowdapara Kaladanga Pry. School (R-1)
7	Chhaighari Pashimpara Pry.School (R-2)	28	Nowdapara Kaladanga Pry. School (R-2)
8	Chhaighari Paschimpara Ssk.	29	Garamgari Pry.School
9	Sundalpur Pry.School	30	Sarsabad-Nidhinagar Pry.School (R-1)
10	Chhaighari Brahmanpara Pry. School (R-1)	31	Sarsabad-Nidhinagar Pry.School (R-2)
11	Chhaighari Brahmanpara Pry. School (R-2)	32	Sarsabad Ghatpara Pry. School
12	Chhaighari Girls High Madrasa	33	Nidhinagar Khaspur Pry.School
13	Chhaighari Daspara Sahajipara Ssk	34	Nidhinagar Puratanpara Pry.School
14	Chhaighari K.I.Senior Madrasa (R-1)	35	Madanpur-Nutanpara Pry.School
15	Chhaighari K.I.Senior Madrasa (R-2)	36	Sarsabad Girls Jr. High Madrasha
16	Chhaighori Pry. School (Dakshin) (R-1)	37	Madanpur High School
17	Chhaighori Pry. School (Dakshin) (R-2)	38	Ruharpara Sishu Siksha Kendra
18	Hajidanga Jogomaya Vidyaniketan	39	Paglatak Pry.School
19	Hajidanga Sishu Sikha Kendra	40	Dhanaipur Pry. School (R-1)
20	Bardoha Pry. School	41	Dhanaipur Pry. School (R-2)
21	Kaladanga Natun Mathpara Sishu Siksha Kendra(Ssk)	42	Baliharpur Pry.School

Contd....

Polling Station Level Election Results

Polling Station-wise Votes Secured by Overall Top Five Parties in Hariharpara Assembly in Assembly Election (AE) under Murshidabad Parliamentary Constituency in West Bengal (2016)

Number of Polling Station	Winner - Niamot Sheikh (AITC)	Runner-up - Alamgir Mir (Palash) (INC)	3rd - Insar Ali Biswas (CPM)	4th - Tulsi Prasad Sukul (BJP)	5th - Golam Mostafa (SUCI)	NOTA	Other	Total Votes Secured
36	280	205	322	20	5	6	7	845
37	215	215	116	16	3	6	5	576
38	253	173	125	19	6	2	9	587
39	243	141	241	12	2	3	7	649
40	105	311	71	7	24	6	9	533
41	115	198	277	8	20	12	10	640
42	56	245	255	4	5	3	3	571
43	219	88	159	6	4	2	35	513
44	294	318	229	13	4	5	18	881
45	328	452	76	14	5	10	15	900
46	282	171	81	15	24	5	16	594
47	113	235	100	24	1	6	3	482
48	271	215	96	14	4	4	8	612
49	374	185	11	6	2	1	8	587
50	381	171	157	11	0	7	9	736
51	181	289	139	9	2	9	16	645
52	155	183	166	12	7	4	8	535
53	323	218	236	12	7	0	5	801
54	300	104	104	4	2	4	6	524
55	459	118	42	8	11	4	11	653
56	183	201	64	7	6	4	5	470
57	257	381	79	6	7	8	13	751
58	216	81	189	4	2	4	19	515
59	399	204	253	16	4	8	10	894
60	433	338	114	7	10	5	14	921
61	449	296	238	11	8	6	21	1029
62	378	321	69	10	1	2	41	822
63	213	142	23	7	2	2	21	410
64	549	353	64	18	4	1	13	1002
65	449	391	20	10	45	5	16	936
66	215	369	83	15	1	6	8	697
67	281	295	15	27	54	3	41	716
68	489	298	90	39	9	9	12	946
69	120	108	32	7	78	1	10	356
70	285	343	70	10	82	2	40	832

Contd....

Polling Station Level Election Results

Winner, Runner-up and 3rd Party Position & Winning Margin According to Polling Stations in Hariharpara Assembly in Assembly Election (AE) under Murshidabad Parliamentary Constituency in West Bengal (2016)

Polling Station Number	Winner Party	Winner Votes (%)	Runner-up Party	Runner-up Votes (%)	Winning Margin Votes (%)	Third Party	Third Party Votes (%)	Other Votes (%)
75	INC	286 (36.71)	SUCI	259 (33.25)	27 (3.46)	AITC	162 (20.8)	72 (9.24)
76	CPM	232 (36.19)	INC	211 (32.92)	21 (3.27)	AITC	180 (28.08)	18 (2.81)
77	AITC	261 (41.49)	CPM	249 (39.59)	12 (1.9)	INC	98 (15.58)	21 (3.34)
78	AITC	352 (47.83)	INC	182 (24.73)	170 (23.1)	CPM	81 (11.01)	121 (16.44)
79	INC	175 (36.38)	AITC	155 (32.22)	20 (4.16)	CPM	121 (25.16)	30 (6.24)
80	AITC	245 (36.84)	CPM	200 (30.08)	45 (6.76)	INC	186 (27.97)	34 (5.11)
81	AITC	331 (49.26)	INC	239 (35.57)	92 (13.69)	CPM	65 (9.67)	37 (5.51)
82	AITC	453 (49.89)	INC	247 (27.2)	206 (22.69)	CPM	137 (15.09)	71 (7.82)
83	INC	458 (49.46)	AITC	325 (35.1)	133 (14.36)	CPM	124 (13.39)	19 (2.05)
84	INC	367 (51.19)	AITC	295 (41.14)	72 (10.05)	CPM	27 (3.77)	28 (3.91)
85	AITC	278 (47.52)	INC	267 (45.64)	11 (1.88)	CPM	14 (2.39)	26 (4.44)
86	AITC	384 (52.75)	INC	306 (42.03)	78 (10.72)	IUML	14 (1.92)	24 (3.3)
87	AITC	522 (51.53)	INC	450 (44.42)	72 (7.11)	CPM	18 (1.78)	23 (2.27)
88	AITC	512 (50.25)	INC	377 (37)	135 (13.25)	CPM	79 (7.75)	51 (5)
89	AITC	219 (45.63)	INC	195 (40.63)	24 (5)	CPM	54 (11.25)	12 (2.5)
90	INC	464 (50.66)	AITC	386 (42.14)	78 (8.52)	CPM	42 (4.59)	24 (2.62)
91	AITC	442 (60.97)	INC	201 (27.72)	241 (33.25)	CPM	66 (9.1)	16 (2.21)
92	AITC	264 (61.83)	INC	135 (31.62)	129 (30.21)	CPM	19 (4.45)	9 (2.11)
93	INC	272 (48.83)	AITC	239 (42.91)	33 (5.92)	CPM	34 (6.1)	12 (2.15)
94	AITC	520 (65.91)	INC	222 (28.14)	298 (37.77)	CPM	19 (2.41)	28 (3.55)
95	INC	354 (44.75)	AITC	269 (34.01)	85 (10.74)	CPM	140 (17.7)	28 (3.54)
96	AITC	388 (53.15)	INC	159 (21.78)	229 (31.37)	CPM	154 (21.1)	29 (3.97)
97	AITC	393 (48.4)	INC	349 (42.98)	44 (5.42)	CPM	44 (5.42)	26 (3.2)
98	AITC	357 (55.87)	INC	185 (28.95)	172 (26.92)	CPM	65 (10.17)	32 (5.01)
99	INC	305 (55.86)	AITC	168 (30.77)	137 (25.09)	CPM	34 (6.23)	39 (7.14)
100	AITC	397 (52.72)	INC	296 (39.31)	101 (13.41)	CPM	16 (2.12)	44 (5.84)
101	INC	303 (53.91)	CPM	119 (21.17)	184 (32.74)	AITC	99 (17.62)	41 (7.3)
102	INC	307 (48.96)	AITC	217 (34.61)	90 (14.35)	CPM	76 (12.12)	27 (4.31)
103	INC	235 (39.43)	AITC	198 (33.22)	37 (6.21)	CPM	127 (21.31)	36 (6.04)
104	AITC	219 (35.96)	INC	182 (29.89)	37 (6.07)	CPM	132 (21.67)	76 (12.48)
105	INC	417 (48.94)	AITC	259 (30.4)	158 (18.54)	CPM	123 (14.44)	53 (6.22)
106	INC	547 (63.02)	AITC	192 (22.12)	355 (40.9)	CPM	84 (9.68)	45 (5.18)
107	INC	463 (47.98)	AITC	410 (42.49)	53 (5.49)	CPM	69 (7.15)	23 (2.38)
108	AITC	307 (59.04)	INC	187 (35.96)	120 (23.08)	CPM	13 (2.5)	13 (2.5)
109	INC	492 (54.49)	AITC	282 (31.23)	210 (23.26)	CPM	81 (8.97)	48 (5.32)
110	INC	531 (49.4)	AITC	441 (41.02)	90 (8.38)	CPM	41 (3.81)	62 (5.77)
111	AITC	440 (75.09)	INC	79 (13.48)	361 (61.61)	CPM	36 (6.14)	31 (5.29)

Contd....

Socio-Economic Amenities - Rural

Access to Education Facilities

Particulars	Number of Villages (% of Population)				
	Available	Not Available	If Not Available (Distance of Nearest Facility)		
			A	B	C
Govt. Primary School	70 (99)	5 (1)	0 (0)	0 (0)	0 (0)
Private Primary School	3 (14)	72 (86)	0 (0)	0 (0)	0 (0)
Govt. Middle School	36 (80)	39 (20)	15 (6)	6 (3)	0 (0)
Private Middle School	2 (5)	73 (95)	1 (0)	0 (0)	0 (0)
Govt. Secondary School	21 (55)	54 (45)	25 (17)	15 (13)	0 (0)
Private Secondary School	0 (0)	75 (100)	0 (0)	0 (0)	0 (0)
Govt. Senior Secondary School	17 (44)	58 (56)	20 (17)	21 (19)	1 (0)
Private Senior Secondary School	0 (0)	75 (100)	0 (0)	0 (0)	0 (0)
Govt. Arts and Science Degree College	1 (5)	74 (95)	4 (9)	21 (26)	29 (27)
Private Arts and Science Degree College	0 (0)	75 (100)	0 (0)	0 (0)	0 (0)
Govt. Engineering College	0 (0)	75 (100)	0 (0)	2 (6)	42 (54)
Private Engineering College	0 (0)	75 (100)	0 (0)	0 (0)	10 (6)
Govt. Medicine College	0 (0)	75 (100)	0 (0)	0 (0)	38 (54)
Private Medicine College	0 (0)	75 (100)	1 (0)	0 (0)	9 (7)
Govt. Management Institute	0 (0)	75 (100)	0 (0)	0 (0)	39 (49)
Private Management Institute	0 (0)	75 (100)	0 (0)	0 (0)	11 (12)
Govt. Polytechnic	0 (0)	75 (100)	0 (0)	1 (5)	43 (56)
Private Polytechnic	0 (0)	75 (100)	0 (0)	0 (0)	10 (4)
Govt. Vocational Training School/ITI	5 (19)	70 (81)	5 (6)	11 (16)	31 (29)
Private Vocational Training School/ITI	1 (0)	74 (100)	1 (0)	1 (1)	0 (0)
Govt. Non Formal Training Centre	0 (0)	75 (100)	1 (1)	7 (13)	36 (43)
Private Non Formal Training Centre	0 (0)	75 (100)	0 (0)	0 (0)	2 (2)
Govt. School For Disabled	0 (0)	75 (100)	1 (0)	1 (5)	29 (40)
Private School For Disabled	0 (0)	75 (100)	1 (1)	0 (0)	12 (9)
Government Others	14 (32)	61 (68)	0 (0)	0 (0)	0 (0)
Private Others	4 (5)	71 (95)	0 (0)	0 (0)	0 (0)

Note : Distance A : Less than 5 km; B : Between 5-10 km; C : 10+ km.; Source : Data Analysis is based on 2011 Census.

DISCLAIMER

The Terms of Use and Disclaimer of Datanet India Private Limited (hereinafter referred to as "Datanet") for use of this analysis report of **Hariharpara Assembly Constituency (Hariharpara Vidhan Sabha)** :-

1. **Assembly Factbook™** is a Registered Trade Mark owned by Datanet.
2. All the maps are sketched and graphical representation only and have not been drawn to the scale and also not to represent the actual geographical area or boundary of the unit.
3. The data for the aforesaid analysis is based on authentic sources and has been culled from the various publications of Census, CSO and NSSO for district and block level data, various central and state government departments, Central & State Elections Commissions and the concerned Returning Officers' releases, Electoral Rolls, Election results and allied publications, internal assessment, surveys, estimates and analysis. Therefore, certain adjustment of data at micro level may have been done to arrive closer to the macro data.
4. Data have been provided on an "As Is" and "As AVAILABLE" basis
5. The colours shown in the maps or diagram and charts of a particular party, alliance or AC are indicative and do not represent them.
6. This publication which includes maps, sheets, graphs and data would be the property under copyright of Datanet only. The user may use these for its internal study, analysis and research purposes. It's public display, re-selling or any commercial uses by the user are not allowed.
7. Datanet has taken due care and caution in compilation and processing of data and allied information, but does not guarantee the accuracy, adequacy or completeness of any information/analysis and will be not responsible for any errors or omissions or for the results obtained from the use of such information/analysis.
8. All the contents for the publication have been culled from various authentic sources and Datanet reasonably believes such sources to be reliable, but does not make any representations, express or implied as to the accuracy or fitness of use of such information. The information or contents of the information/analysis do not constitute advice and should not be relied upon in making (or refraining from making) any decision. Any reliance placed upon the information provided by Datanet is the sole responsibility and strictly at the user's risk.
9. In no event will Datanet be liable for any damages (including, without limitation, damages for loss of business projects, or loss of profits) arising in contract, tort or otherwise from the use of or inability to use any of its contents, or from any action taken (or refrained from being taken) as a result of using the analysis or any of its contents. Datanet its directors, owners, editors, officials, employees, distributor and agents or any associate will not be liable for any errors in the information contained or any consequences arising from the use of the contents of the provided information/analysis.
10. If any provision of these terms and conditions is held invalid or illegal or unenforceable for any reason by any court of competent jurisdiction, such provision shall be severed and the remainder of provisions of the terms and conditions shall continue in full force and effect as if the Term of Use had been executed with the invalid, illegal or unenforceable provision eliminated.
11. If there are any discrepancies in the information provided, please bring it to attention of Datanet for suitable rectification measures.

Buy Online This Complete Book At
Datanet India eBooks Store

www.indiastatpublications.com

or go directly at

[http://www.indiastatpublications.com/
Assembly_factbook/West_Bengal/Murshidabad/ Hariharpara](http://www.indiastatpublications.com/Assembly_factbook/West_Bengal/Murshidabad/Hariharpara)

 **indiastat**elections

ISBN : 978-93-5293-661-8

