



West Bengal

Assembly Factbook™

Jalangi Assembly Constituency



Key Electoral Data of Jalangi
Assembly Constituency (Vidhan Sabha)

West Bengal

Assembly Factbook™

Jalangi Assembly Constituency



Jalangi Vidhan Sabha

Editor & Director

Dr. R.K. Thukral

Research Editor

Dr. Shafeeq Rahman

Compiled, Researched and Published by Datanet India Pvt. Ltd.

D-100, 1st Floor,

Okhla Industrial Area, Phase-I,
New Delhi- 110020.

Ph.: 91-11- 43580781-84

Email : support@indiastatpublications.com

Website : www.indiastatelections.com

Online Book Store :

www.indiastatpublications.com

Report No. : AFB/WB-076-0125

ISBN : 978-93-5293-678-6

First Edition : January, 2018

Eighth Updated Edition : January, 2025

Price : Rs. 11500/-

US\$ 310

© Datanet India Pvt. Ltd.

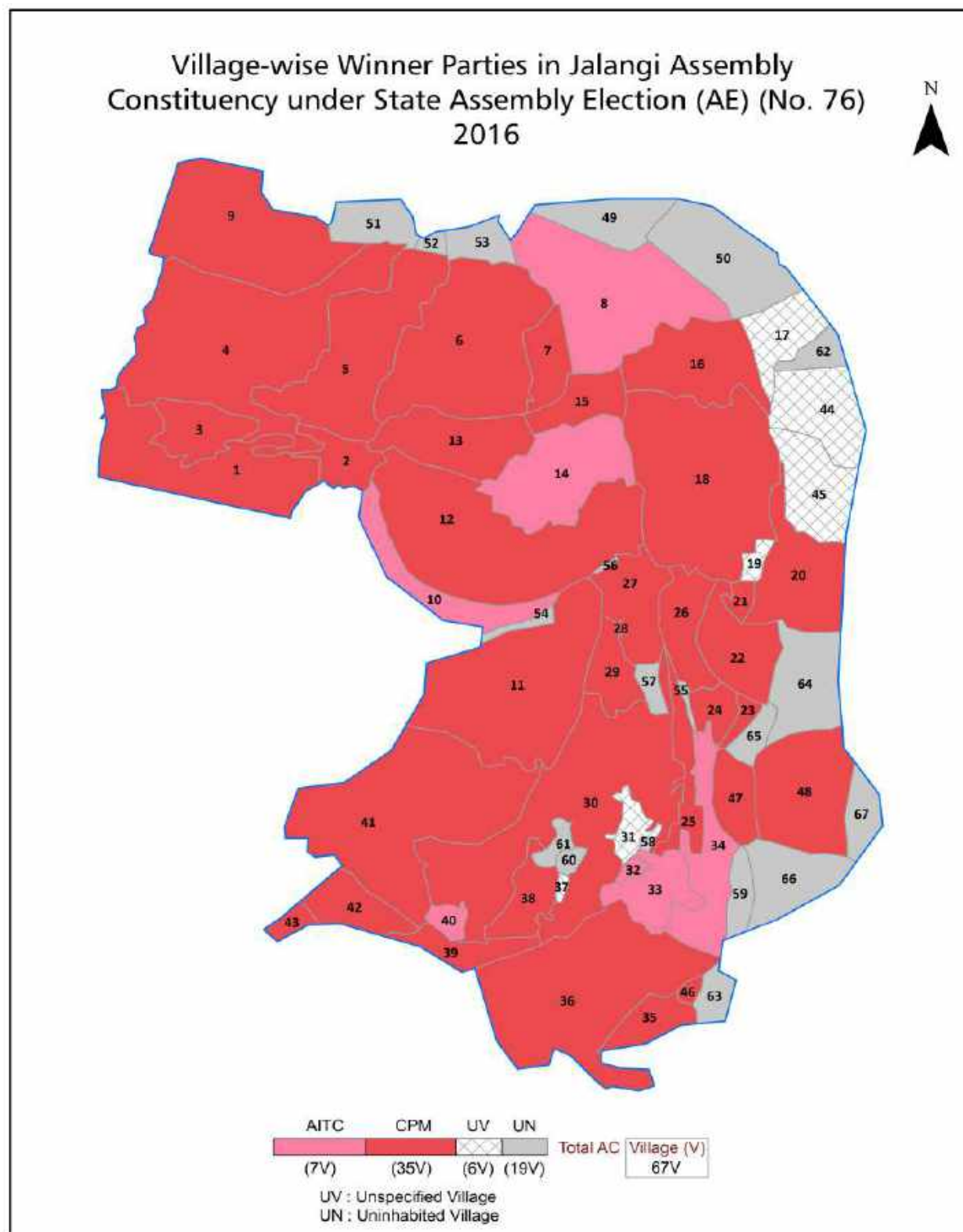
All rights reserved. No part of this book may be reproduced, stored in a retrieval system or transmitted in any form or by any means, mechanical photocopying, photographing, scanning, recording or otherwise without the prior written permission of the publisher. Please refer to Disclaimer at page no. 172 for the use of this publication.

Printed in India

Contents

No.	Particulars	Page No.
	Introduction	
1	Assembly Constituency - (Vidhan Sabha) at a Glance Features of Assembly as per Delimitation Commission of India (2008)	1-2
	Location and Political Maps	
2	Location Map Boundaries of Assembly Constituency - (Vidhan Sabha in District Boundaries of Assembly Constituency under Parliamentary Constituency - (Lok Sabha) Village-wise Winner Parties- 2024, 2021, 2019, 2016, 2014, 2011 and 2009	3-10
	Administrative Setup (2011)	
3	District Sub-district Towns Villages Inhabited Villages Uninhabited Villages Village Panchayat Intermediate Panchayat	11-14
	Demographics (2011)	
4	Population Households Rural/Urban Population Villages by Population Size Sex Ratio (Total & 0-6 Years) Religious Population Social Population Literacy Rate	15-16
	Electoral Features	
5	Important Dates of Last Elections Held Electors by Gender Service Electors Voters Voters Turnout Polling Stations & Average Number of Electors per Polling Station Electors by Age Group Present Elected Representatives	17-22
	Historical Summary Election Results	
6	Vote Share of Major Parties Winning Margin (Number & Percentage Polarity of Parties Summary Result of Assembly Segment of Parliamentary Elections 2024, 2019, 2014, 2009, 2004 and 1999 Summary Result of Assembly Elections 2021, 2016, 2011, 2006, 2001, 1996, 1991, 1987, 1982, 1977, 1972, 1971, 1969, 1967, 1962, 1957 and 1952	23-48
	Polling Station Level Election Results	
7	Name and Number of Polling Station 2024, 2021, 2019, 2016, 2014, 2011 and 2009 Polling Station-wise Electors, Voters & Voters Turnout 2024, 2021, 2019, 2016, 2014, 2011 and 2009 Polling Station wise Elections Results 2024, 2021, 2019, 2016, 2014, 2011 and 2009	49-152
	Share of Assembly Constituency	
8	Share of Assembly Constituency - (Vidhan Sabha) in State, District and Parliamentary Constituency - (Lok Sabha)	153
	Socio-Economic Amenities (2011)	
9	Access to Administrative Units Agricultural, Manufacturing and Industrial Commodities Demographic Indicators Education Health & Manpower Drinking Water Supply Sanitation Entertainment and Recreations Infrastructure Power Food Allocation Distribution and Marketing of Agriculture Commodities Infrastructure Transport and Road Infrastructure Communication Banking and Financial Services Land Use Irrigation Source	155-169
10	Abbreviation & Sources	170-171
11	Disclaimer	172

Location & Political Map



Administrative Setup

List of Village Panchayat & Intermediate Panchayat (Block) Name - 2011

Village Name	Village Panchayat Name	Intermediate Panchayat Name
Arazi Shibnagar	Sagarpara	Jalangi
Azimpur	Sagarpara	Jalangi
Babaltali	Raninagar-I	Raninagar - II
Bara Bil Raghunathpur	Ghoshpara	Jalangi
Baramasia	Sagarpara	Jalangi
Bhaduria Para	Faridpur	Jalangi
Bil Bharat Gobindapur	Katabari	Jalangi
Bilaspur Nachharerpara	Sadikhanderah	Jalangi
Bilpachakopra	Raninagar-II	Raninagar - II
Chak Ramprasad	Sagarpara	Jalangi
Char Chandanpur Sahar	Saheb Nagar	Jalangi
Dayarampur	Ghoshpara	Jalangi
Debipur	Katabari	Jalangi
Dhanirampur	Debipur	Jalangi
Faridpur	Faridpur	Jalangi
Ghanashyam Chak	Ghoshpara	Jalangi
Godagari	Sagarpara	Jalangi
Harekrishnapur	Khayramari	Jalangi
Harisankarpur	Choapara	Jalangi
Hazrahati Mirganj	Saheb Nagar	Jalangi
Jhaubaria	Raninagar-II	Raninagar - II
Joykrishnapur	Jalangi	Jalangi
Katlamari	Katlamari-I	Raninagar - II
Kazipara	Debipur	Jalangi
Khayramari	Khayramari	Jalangi
Madhubona	Choapara	Jalangi
Muradpur Arazi	Ghoshpara	Jalangi
Muradpur Diar	Ghoshpara	Jalangi
Muradpur Jalangi	Choapara	Jalangi

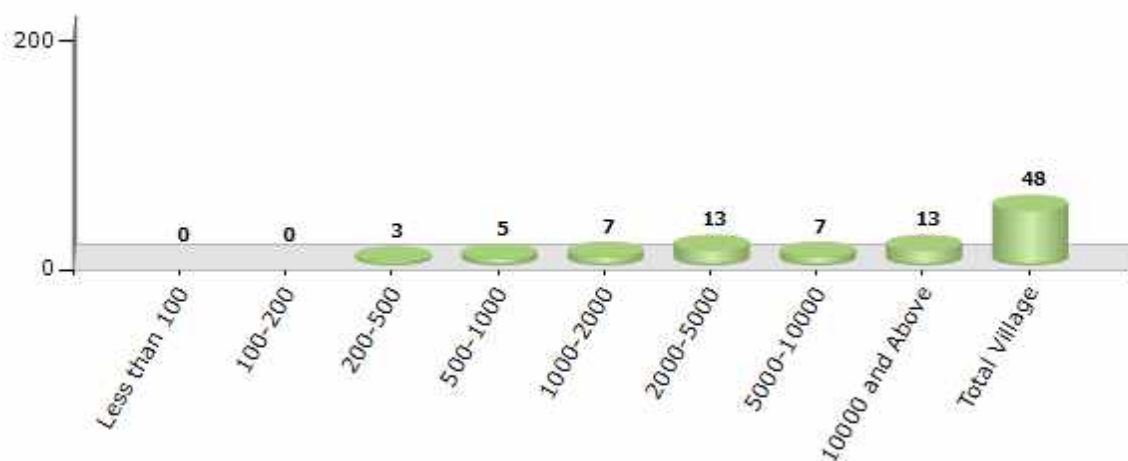
Contd....

Demographics

Number of Villages by Population Size - 2011

Less than 100	100-200	200-500	500-1000	1000-2000	2000-5000	5000-10000	10000 and Above	Total Village
0	0	3	5	7	13	7	13	48

Number of Villages by Population Size - 2011

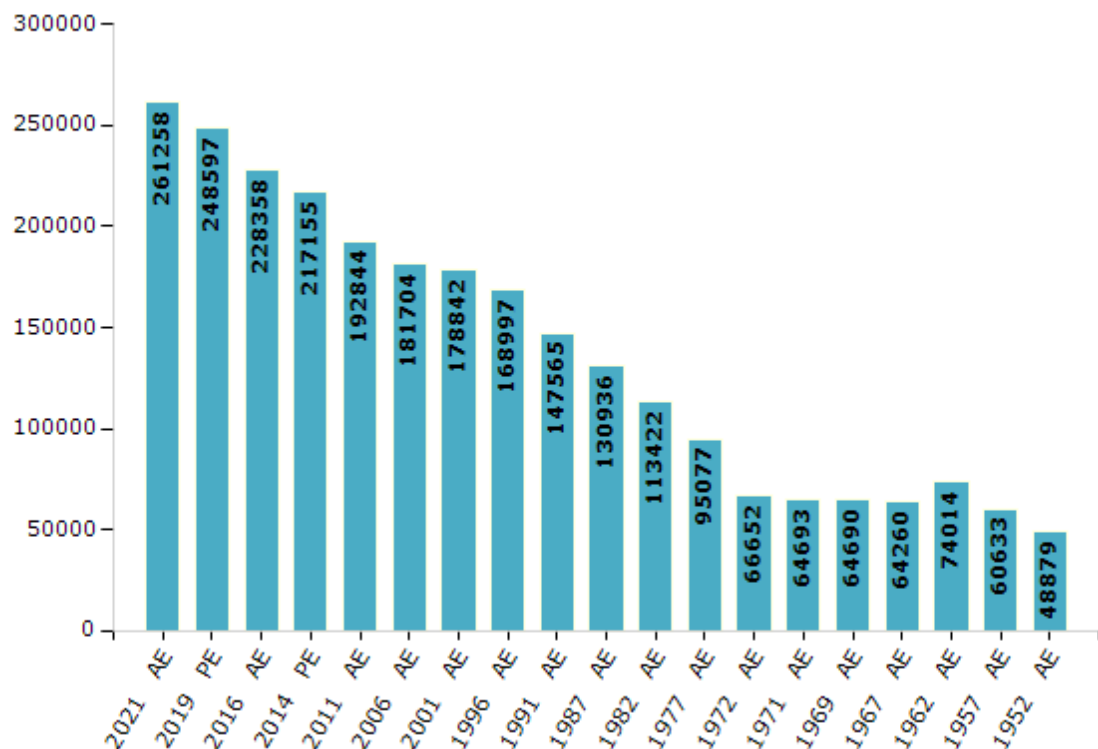


Electoral Features

Electors by Male & Female

Year	Male	Female	Others	Total	Year	Male	Female	Others	Total
2021 AE	133992	127265	1	261258	1991 AE	75737	71828	-	147565
2019 PE	127902	120694	1	248597	1987 AE	66052	64884	-	130936
2016 AE	118700	109658	0	228358	1982 AE	57845	55577	-	113422
2014 PE	112475	104680	0	217155	1977 AE	49125	45952	-	95077
2011 AE	100106	92738	0	192844	1972 AE	36543	30109	-	66652
2009 PE	-	-	-	-	1971 AE	32359	32334	-	64693
2006 AE	95816	85888	-	181704	1969 AE	32710	31980	-	64690
2004 PE	-	-	-	-	1967 AE	-	-	-	64260
2001 AE	90927	87915	-	178842	1962 AE	-	-	-	74014
1999 PE	-	-	-	-	1957 AE	-	-	-	60633
1996 AE	86937	82060	-	168997	1952 AE	-	-	-	48879

Number of Electors



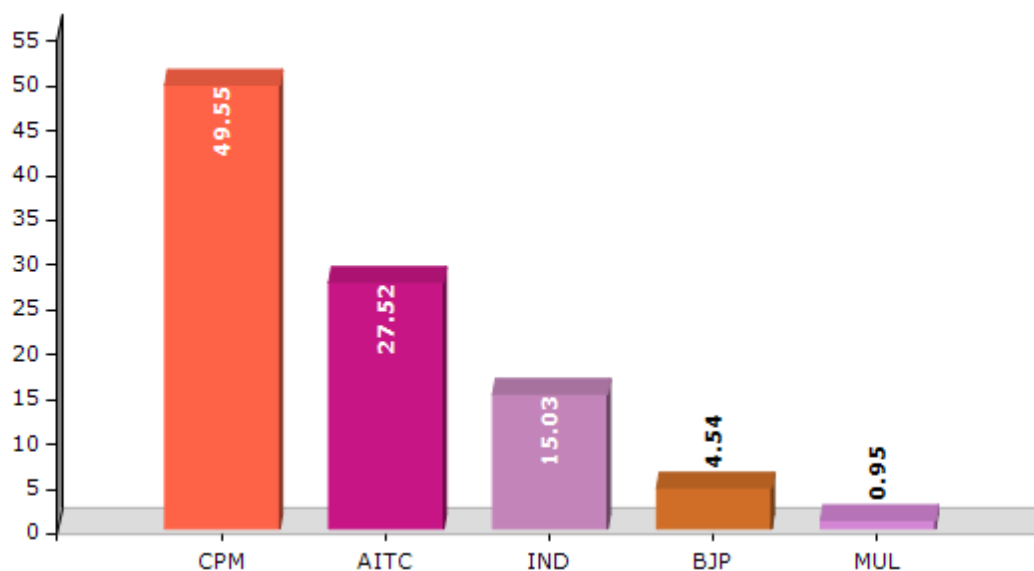
Note : AE : Assembly Election, PE : Assembly Segment of Parliamentary Election

Historical Summary Election Results

Summary Result of Assembly Election - 2011

Candidate Name	Party	Votes	Votes %
Abdur Razzak	CPM	85144	49.55
Idris Ali	AITC	47283	27.52
Samsuzzoha Biswas	IND	25834	15.03
Naba Kumar Sarkar	BJP	7796	4.54
Abdul Haque Mandal	MUL	1639	0.95
Hasim Biswas	IND	1616	0.94
Manindranath Sarkar	BSP	1119	0.65
Sirajul Shah	JD(U)	889	0.52
Jogesh Chandra Sarkar	AMB	514	0.3

Votes Percentage of Top Parties - 2011



Polling Station Level Election Results

Number and Name of Polling Stations (PS) (2016)

Number of Polling Stations Name of Polling Stations

1	Laxminarayanpur Primary School
2	Sarandajpur Prathamik Bidyalay
3	Sarandajpur Prathamik Bidyalay
4	Raijotpara Primary School
5	Mastar Para Prathamik Bidyalay
6	Mastar Para Prathamik Bidyalay
7	Kuthipara Sishu Siksha Kendra
8	Katlamari High School
9	Katlamari Junior Basic School
10	Khamarpara Madhyamik Siksha Kendra
11	Nandirbhita Prathamik Bidyalay
12	Nandirbhita Prathamik Bidyalay
13	Malipara Prathamik Bidyalay
14	Malipara Prathamik Bidyalay
15	Paranpur Kadamtala Prathamik Bidyalay
16	Ramnagar Para Prathamik Bidyalay
17	Ramnagar Para Prathamik Bidyalay
18	Babupara Sishu Siksha Kendra
19	Char Sarandajpur Prathamik Bidyalay
20	Char Sarandajpur Prathamik Bidyalay
21	Kishori Nandan Santosh Kumar Primary School

Number of Polling Stations Name of Polling Stations

22	Mohanganj High School
23	Mohanganj Prathamik Bidyalay
24	Char Munsipara Prathamik Bidyalay
25	Puratan Degree Prathamik Bidyalay
26	Puratan Degree Prathamik Bidyalay
27	Puratan Degree Prathamik Bidyalay
28	Nabirpara Prathamik Bidyalay
29	Baharpara Prathamik Bidyalay
30	Baharpara Prathamik Bidyalay
31	Munsipara Prathamik Bidyalay
32	Nabipur Hat Prathamik Bidyalay
33	Nabipur Hat Prathamik Bidyalay
34	Nabipur R N Club Rural Libray
35	Ghoshpara Junior Basic School
36	Bablabona Ghoshpara Sishu Siksha Kendra
37	Char Rajanagar Sishu Siksha Kendra
38	Char Rajanagar Sishu Siksha Kendra
39	Char Nabipur Primary School
40	Char Nabipur Primary School
41	Charrajanagar Prathamik Vidyalay
42	Shibnagar Prathamik Bidyalay

Contd....

Polling Station Level Election Results

Polling Station-wise Votes Secured by Overall Top Five Parties in Jalangi Assembly in Assembly Election (AE) under Murshidabad Parliamentary Constituency in West Bengal (2016)

Number of Polling Station	Winner - Abdur Razzak (CPM)	Runner-up - Alok Das (AITC)	3rd - Chandan Mondal (BJP)	4th - Sulochan Mandal (IND)	5th - Gajiar Rahaman (IUML)	NOTA	Other	Total Votes Secured
36	561	503	16	7	8	13	24	1132
37	223	194	97	5	0	6	27	552
38	143	183	202	0	0	7	18	553
39	135	163	209	7	0	0	23	537
40	239	111	153	6	0	13	9	531
41	189	237	58	1	0	3	9	497
42	368	443	110	2	0	8	15	946
43	231	193	58	5	2	4	9	502
44	384	154	32	4	4	4	4	586
45	313	256	7	7	0	9	13	605
46	452	429	32	12	2	14	27	968
47	304	263	6	3	4	7	5	592
48	392	417	24	7	3	22	22	887
49	269	257	11	6	13	6	18	580
50	344	388	129	2	3	11	29	906
51	253	319	67	5	7	15	21	687
52	245	398	21	6	14	5	14	703
53	218	222	9	1	9	5	7	471
54	463	325	26	12	2	13	18	859
55	443	349	5	7	2	8	18	832
56	297	330	11	6	3	9	9	665
57	298	245	10	5	8	8	14	588
58	569	284	10	3	7	3	17	893
59	403	324	8	0	4	2	6	747
60	261	302	30	1	2	9	6	611
61	267	217	5	3	2	3	8	505
62	401	239	39	11	4	9	15	718
63	413	167	102	6	0	11	12	711
64	578	336	13	7	0	8	26	968
65	526	208	175	7	5	8	27	956
66	664	360	23	12	5	18	31	1113
67	550	299	40	8	2	19	76	994
68	649	324	11	11	7	2	9	1013
69	415	440	11	9	4	5	15	899
70	397	288	69	1	3	5	18	781

Contd....

Polling Station Level Election Results

Winner, Runner-up and 3rd Party Position & Winning Margin According to Polling Stations in Jalangi Assembly in Assembly Election (AE) under Murshidabad Parliamentary Constituency in West Bengal (2016)

Polling Station Number	Winner Party	Winner Votes (%)	Runner-up Party	Runner-up Votes (%)	Winning Margin Votes (%)	Third Party	Third Party Votes (%)	Other Votes (%)
75	CPM	386 (66.32)	AITC	172 (29.55)	214 (36.77)	BJP	13 (2.23)	11 (1.89)
76	CPM	563 (56.02)	AITC	384 (38.21)	179 (17.81)	BJP	17 (1.69)	41 (4.08)
77	CPM	573 (64.75)	AITC	243 (27.46)	330 (37.29)	BJP	12 (1.36)	57 (6.44)
78	CPM	411 (56.22)	AITC	284 (38.85)	127 (17.37)	BJP	13 (1.78)	23 (3.15)
79	CPM	319 (64.71)	AITC	145 (29.41)	174 (35.3)	BJP	9 (1.83)	20 (4.06)
80	CPM	353 (58.35)	AITC	227 (37.52)	126 (20.83)	BJP	4 (0.66)	21 (3.47)
81	AITC	392 (47.75)	CPM	390 (47.5)	2 (0.25)	BJP	10 (1.22)	29 (3.53)
82	CPM	367 (59.97)	AITC	200 (32.68)	167 (27.29)	BJP	31 (5.07)	14 (2.29)
83	CPM	262 (44.48)	AITC	192 (32.6)	70 (11.88)	BJP	101 (17.15)	34 (5.77)
84	CPM	304 (48.64)	AITC	281 (44.96)	23 (3.68)	BJP	28 (4.48)	12 (1.92)
85	AITC	277 (50)	CPM	239 (43.14)	38 (6.86)	BJP	14 (2.53)	24 (4.33)
86	AITC	250 (49.02)	CPM	196 (38.43)	54 (10.59)	BJP	13 (2.55)	51 (10)
87	AITC	455 (49.24)	CPM	398 (43.07)	57 (6.17)	BJP	36 (3.9)	35 (3.79)
88	CPM	252 (49.61)	AITC	158 (31.1)	94 (18.51)	BJP	58 (11.42)	40 (7.87)
89	CPM	258 (45.03)	AITC	212 (37)	46 (8.03)	BJP	53 (9.25)	50 (8.73)
90	BJP	332 (43.8)	CPM	219 (28.89)	113 (14.91)	AITC	155 (20.45)	52 (6.86)
91	AITC	436 (49.15)	CPM	385 (43.4)	51 (5.75)	BJP	21 (2.37)	45 (5.07)
92	AITC	376 (56.8)	CPM	255 (38.52)	121 (18.28)	BJP	14 (2.11)	17 (2.57)
93	AITC	287 (41.24)	CPM	281 (40.37)	6 (0.87)	BJP	57 (8.19)	71 (10.2)
94	AITC	262 (53.58)	CPM	189 (38.65)	73 (14.93)	BJP	24 (4.91)	14 (2.86)
95	CPM	310 (52.63)	AITC	243 (41.26)	67 (11.37)	BJP	20 (3.4)	16 (2.72)
96	CPM	297 (44.66)	AITC	296 (44.51)	1 (0.15)	BJP	43 (6.47)	29 (4.36)
97	CPM	325 (48.65)	AITC	299 (44.76)	26 (3.89)	BJP	9 (1.35)	35 (5.24)
98	CPM	296 (43.92)	AITC	211 (31.31)	85 (12.61)	BJP	146 (21.66)	21 (3.12)
99	CPM	314 (39.55)	AITC	248 (31.23)	66 (8.32)	BJP	199 (25.06)	33 (4.16)
100	BJP	213 (41.04)	CPM	159 (30.64)	54 (10.4)	AITC	105 (20.23)	42 (8.09)
101	CPM	207 (40.27)	BJP	205 (39.88)	2 (0.39)	AITC	63 (12.26)	39 (7.59)
102	CPM	449 (41.69)	BJP	402 (37.33)	47 (4.36)	AITC	195 (18.11)	31 (2.88)
103	CPM	368 (47.06)	AITC	185 (23.66)	183 (23.4)	BJP	178 (22.76)	51 (6.52)
104	CPM	338 (44.65)	BJP	206 (27.21)	132 (17.44)	AITC	162 (21.4)	51 (6.74)
105	CPM	235 (53.17)	AITC	143 (32.35)	92 (20.82)	BJP	59 (13.35)	5 (1.13)
106	CPM	322 (46.2)	AITC	311 (44.62)	11 (1.58)	BJP	13 (1.87)	51 (7.32)
107	AITC	459 (45.9)	CPM	441 (44.1)	18 (1.8)	BJP	55 (5.5)	45 (4.5)
108	AITC	320 (53.96)	CPM	248 (41.82)	72 (12.14)	BJP	11 (1.85)	14 (2.36)
109	CPM	208 (49.64)	AITC	173 (41.29)	35 (8.35)	IND (SM)	10 (2.39)	28 (6.68)
110	CPM	427 (49.48)	AITC	398 (46.12)	29 (3.36)	BJP	11 (1.27)	27 (3.13)
111	CPM	448 (59.89)	AITC	257 (34.36)	191 (25.53)	BJP	18 (2.41)	25 (3.34)

Contd....

Socio-Economic Amenities - Rural

Access to Education Facilities

Particulars	Number of Villages (% of Population)				
	Available	Not Available	If Not Available (Distance of Nearest Facility)		
			A	B	C
Govt. Primary School	46 (99)	2 (1)	0 (0)	0 (0)	0 (0)
Private Primary School	1 (3)	47 (97)	0 (0)	0 (0)	0 (0)
Govt. Middle School	30 (84)	18 (16)	4 (1)	3 (4)	0 (0)
Private Middle School	3 (8)	45 (92)	0 (0)	0 (0)	0 (0)
Govt. Secondary School	21 (74)	27 (26)	8 (6)	8 (9)	0 (0)
Private Secondary School	0 (0)	48 (100)	0 (0)	0 (0)	0 (0)
Govt. Senior Secondary School	16 (64)	32 (36)	11 (12)	9 (10)	0 (0)
Private Senior Secondary School	0 (0)	48 (100)	0 (0)	0 (0)	0 (0)
Govt. Arts and Science Degree College	0 (0)	48 (100)	0 (0)	4 (5)	31 (66)
Private Arts and Science Degree College	0 (0)	48 (100)	0 (0)	0 (0)	1 (1)
Govt. Engineering College	0 (0)	48 (100)	0 (0)	1 (3)	6 (15)
Private Engineering College	0 (0)	48 (100)	0 (0)	7 (16)	18 (36)
Govt. Medicine College	0 (0)	48 (100)	0 (0)	0 (0)	25 (55)
Private Medicine College	0 (0)	48 (100)	0 (0)	0 (0)	1 (2)
Govt. Management Institute	0 (0)	48 (100)	0 (0)	0 (0)	22 (42)
Private Management Institute	0 (0)	48 (100)	0 (0)	0 (0)	7 (21)
Govt. Polytechnic	2 (7)	46 (93)	0 (0)	1 (3)	10 (20)
Private Polytechnic	2 (2)	46 (98)	3 (4)	10 (21)	9 (16)
Govt. Vocational Training School/ITI	1 (2)	47 (98)	2 (3)	3 (5)	23 (50)
Private Vocational Training School/ITI	0 (0)	48 (100)	0 (0)	0 (0)	1 (6)
Govt. Non Formal Training Centre	4 (17)	44 (83)	0 (0)	0 (0)	11 (19)
Private Non Formal Training Centre	0 (0)	48 (100)	0 (0)	1 (6)	3 (8)
Govt. School For Disabled	0 (0)	48 (100)	0 (0)	0 (0)	18 (42)
Private School For Disabled	0 (0)	48 (100)	0 (0)	0 (0)	0 (0)
Government Others	6 (7)	42 (93)	0 (0)	0 (0)	0 (0)
Private Others	0 (0)	48 (100)	0 (0)	0 (0)	0 (0)

Note : Distance A : Less than 5 km; B : Between 5-10 km; C : 10+ km.; Source : Data Analysis is based on 2011 Census.

DISCLAIMER

The Terms of Use and Disclaimer of Datanet India Private Limited (hereinafter referred to as "Datanet") for use of this analysis report of **Jalangi Assembly Constituency (Jalangi Vidhan Sabha)** :-

1. **Assembly Factbook™** is a Registered Trade Mark owned by Datanet.
2. All the maps are sketched and graphical representation only and have not been drawn to the scale and also not to represent the actual geographical area or boundary of the unit.
3. The data for the aforesaid analysis is based on authentic sources and has been culled from the various publications of Census, CSO and NSSO for district and block level data, various central and state government departments, Central & State Elections Commissions and the concerned Returning Officers' releases, Electoral Rolls, Election results and allied publications, internal assessment, surveys, estimates and analysis. Therefore, certain adjustment of data at micro level may have been done to arrive closer to the macro data.
4. Data have been provided on an "As Is" and "As AVAILABLE" basis
5. The colours shown in the maps or diagram and charts of a particular party, alliance or AC are indicative and do not represent them.
6. This publication which includes maps, sheets, graphs and data would be the property under copyright of Datanet only. The user may use these for its internal study, analysis and research purposes. It's public display, re-selling or any commercial uses by the user are not allowed.
7. Datanet has taken due care and caution in compilation and processing of data and allied information, but does not guarantee the accuracy, adequacy or completeness of any information/analysis and will be not responsible for any errors or omissions or for the results obtained from the use of such information/analysis.
8. All the contents for the publication have been culled from various authentic sources and Datanet reasonably believes such sources to be reliable, but does not make any representations, express or implied as to the accuracy or fitness of use of such information. The information or contents of the information/analysis do not constitute advice and should not be relied upon in making (or refraining from making) any decision. Any reliance placed upon the information provided by Datanet is the sole responsibility and strictly at the user's risk.
9. In no event will Datanet be liable for any damages (including, without limitation, damages for loss of business projects, or loss of profits) arising in contract, tort or otherwise from the use of or inability to use any of its contents, or from any action taken (or refrained from being taken) as a result of using the analysis or any of its contents. Datanet its directors, owners, editors, officials, employees, distributor and agents or any associate will not be liable for any errors in the information contained or any consequences arising from the use of the contents of the provided information/analysis.
10. If any provision of these terms and conditions is held invalid or illegal or unenforceable for any reason by any court of competent jurisdiction, such provision shall be severed and the remainder of provisions of the terms and conditions shall continue in full force and effect as if the Term of Use had been executed with the invalid, illegal or unenforceable provision eliminated.
11. If there are any discrepancies in the information provided, please bring it to attention of Datanet for suitable rectification measures.

Buy Online This Complete Book At
Datanet India eBooks Store

www.indiastatpublications.com

or go directly at

[http://www.indiastatpublications.com/
Assembly_factbook/West_Bengal/Murshidabad/ Jalangi](http://www.indiastatpublications.com/Assembly_factbook/West_Bengal/Murshidabad/Jalangi)

 **indiaSTAT**elections

