



West Bengal

Assembly Factbook™

Karimpur Assembly Constituency



Key Electoral Data of Karimpur
Assembly Constituency (Vidhan Sabha)

West Bengal

Assembly Factbook™

Karimpur Assembly Constituency



Karimpur Vidhan Sabha

Editor & Director

Dr. R.K. Thukral

Research Editor

Dr. Shafeeq Rahman

Compiled, Researched and Published by Datanet India Pvt. Ltd.

D-100, 1st Floor,

Okhla Industrial Area, Phase-I,
New Delhi- 110020.

Ph.: 91-11- 43580781-84

Email : support@indiastatpublications.com

Website : www.indiastatelections.com

Online Book Store :

www.indiastatpublications.com

Report No. : AFB/WB-077-0125

ISBN : 978-93-5293-836-0

First Edition : January, 2018

Eighth Updated Edition : January, 2025

Price : Rs. 11500/-

US\$ 310

© Datanet India Pvt. Ltd.

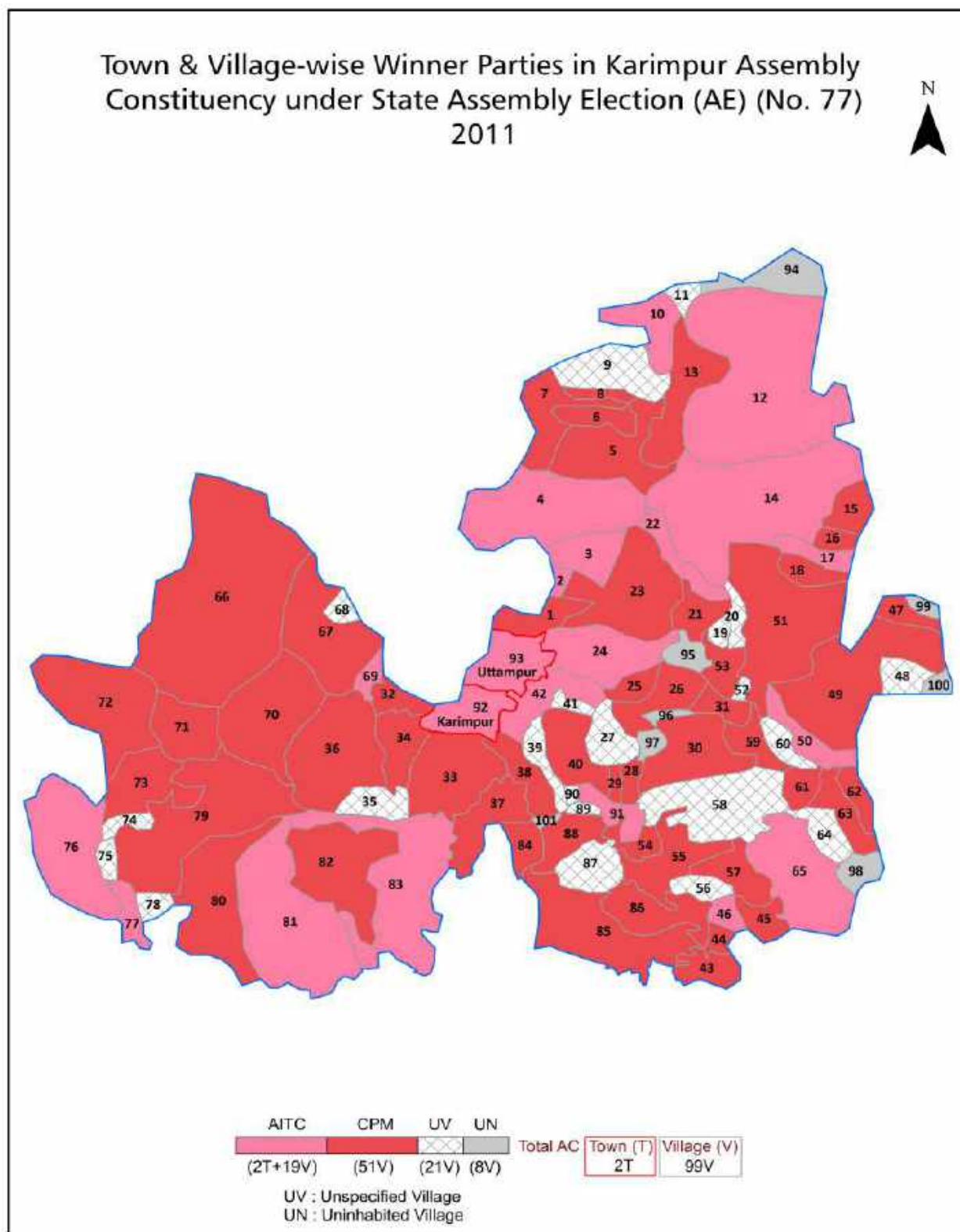
All rights reserved. No part of this book may be reproduced, stored in a retrieval system or transmitted in any form or by any means, mechanical photocopying, photographing, scanning, recording or otherwise without the prior written permission of the publisher. Please refer to Disclaimer at page no. 147 for the use of this publication.

Printed in India

Contents

No.	Particulars	Page No.
	Introduction	
1	Assembly Constituency - (Vidhan Sabha) at a Glance Features of Assembly as per Delimitation Commission of India (2008)	1-2
	Location and Political Maps	
2	Location Map Boundaries of Assembly Constituency - (Vidhan Sabha in District Boundaries of Assembly Constituency under Parliamentary Constituency - (Lok Sabha) Town & Village-wise Winner Parties- 2024, 2021, 2019, 2014, 2011 and 2009	3-10
	Administrative Setup (2011)	
3	District Sub-district Towns Villages Inhabited Villages Uninhabited Villages Village Panchayat Intermediate Panchayat	11-17
	Demographics (2011)	
4	Population Households Rural/Urban Population Towns and Villages by Population Size Sex Ratio (Total & 0-6 Years) Religious Population Social Population Literacy Rate	18-19
	Electoral Features	
5	Important Dates of Last Elections Held Electors by Gender Service Electors Voters Voters Turnout Polling Stations & Average Number of Electors per Polling Station Electors by Age Group Present Elected Representatives	20-25
	Historical Summary Election Results	
6	Vote Share of Major Parties Winning Margin (Number & Percentage Polarity of Parties Summary Result of Assembly Segment of Parliamentary Elections 2024, 2019, 2014, 2009, 2004 and 1999 Summary Result of Assembly Elections 2021, 2016, 2011, 2006, 2001, 1996, 1991, 1987, 1982, 1977, 1972, 1971, 1969, 1967, 1962, 1957 and 1952	26-51
	Polling Station Level Election Results	
7	Name and Number of Polling Station 2024, 2021, 2019, 2014, 2011 and 2009 Polling Station-wise Electors, Voters & Voters Turnout 2024, 2021, 2019, 2014, 2011 and 2009 Polling Station wise Elections Results 2024, 2021, 2019, 2014, 2011 and 2009	52-127
	Share of Assembly Constituency	
8	Share of Assembly Constituency - (Vidhan Sabha) in State, District and Parliamentary Constituency - (Lok Sabha)	128
	Socio-Economic Amenities (2011)	
9	Access to Administrative Units Agricultural, Manufacturing and Industrial Commodities Demographic Indicators Education Health & Manpower Drinking Water Supply Sanitation Entertainment and Recreations Infrastructure Power Food Allocation Distribution and Marketing of Agriculture Commodities Infrastructure Transport and Road Infrastructure Communication Banking and Financial Services Land Use Irrigation Source	130-144
10	Abbreviation & Sources	145-146
11	Disclaimer	147

Location & Political Map



Administrative Setup

List of Village Panchayat & Intermediate Panchayat (Block) Name - 2011

Village Name	Village Panchayat Name	Intermediate Panchayat Name
Abhaypur	Karimpur-I	Karimpur - I
Anandapur	Pipulbaria	Karimpur - I
Andhar Kotha	Hogolberia	Karimpur - I
Angardaha	Pipulbaria	Karimpur - I
Arabpur	Jamasherpur	Karimpur - I
Baliadanga	Murutia	Karimpur - II
Baniakandi	Murutia	Karimpur - II
Bansbaria	Jamasherpur	Karimpur - I
Bara Jangal	Jamasherpur	Karimpur - I
Barbakpur	Rahamatpur	Karimpur - II
Baruipara	Shikarpur	Karimpur - I
Beldanga	Shikarpur	Karimpur - I
Ber Ramchandrapur	Pipulbaria	Karimpur - I
Betbaria	Jamasherpur	Karimpur - I
Bilasisa	Hogolberia	Karimpur - I
Chak Brajala	Murutia	Karimpur - II
Chak Krishnapur	Karimpur-I	Karimpur - I
Chak Madhubona	Madhugari	Karimpur - I
Chak Marua	Pipulbaria	Karimpur - I
Chak Natna	Karimpur-II	Karimpur - I
Changachha	Jamasherpur	Karimpur - I
Char Adityapur	Natidanga-I	Karimpur - II
Char Gaurbhanga	Natidanga-I	Karimpur - II
Char Moktappur	Natidanga-II	Karimpur - II
Charalkhali	Shikarpur	Karimpur - I
Chawk Pipulbaria	Pipulbaria	Karimpur - I
Dahakula	Shikarpur	Karimpur - I
Dakshin Udaynagar	Murutia	Karimpur - II
Dhanerpara	Harekrishnapur	Karimpur - I

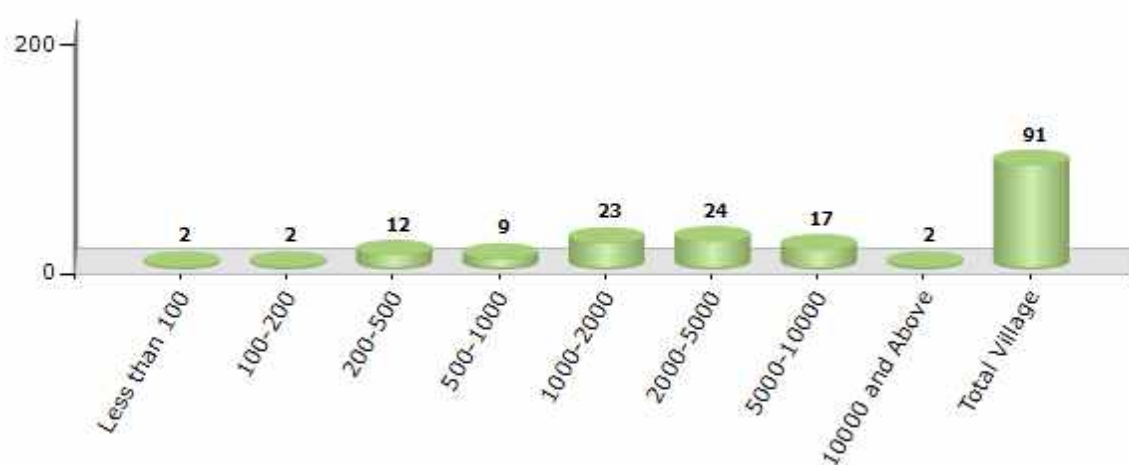
Contd....

Demographics

Number of Villages by Population Size - 2011

Less than 100	100-200	200-500	500-1000	1000-2000	2000-5000	5000-10000	10000 and Above	Total Village
2	2	12	9	23	24	17	2	91

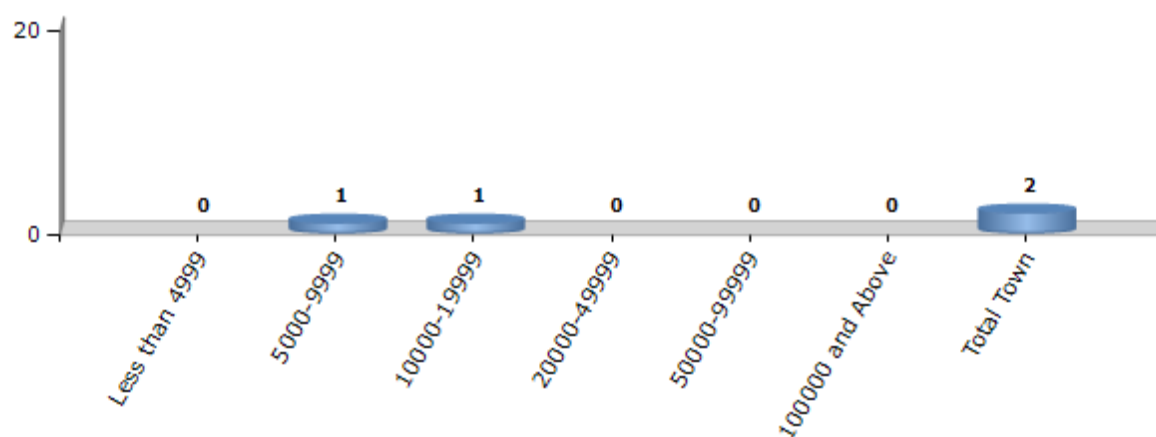
Number of Villages by Population Size - 2011



Number of Towns by Population Size - 2011

Less than 4999	5000-9999	10000-19999	20000-49999	50000-99999	100000 and Above	Total Town
0	1	1	0	0	0	2

Number of Towns by Population Size - 2011

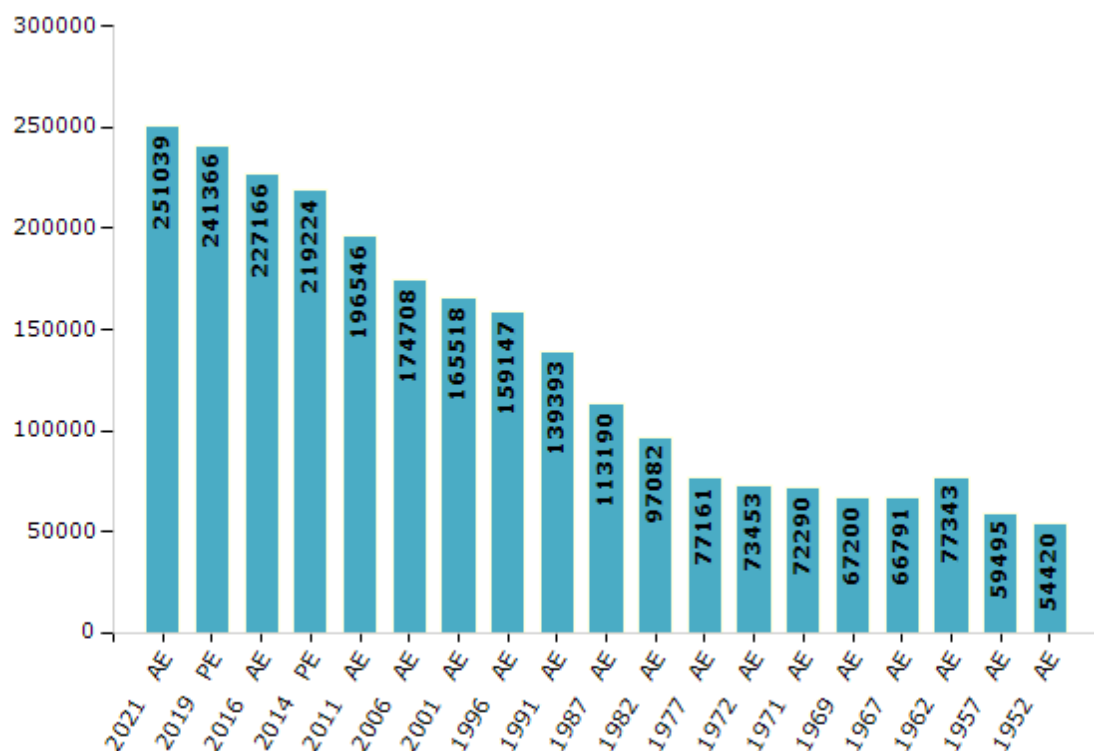


Electoral Features

Electors by Male & Female

Year	Male	Female	Others	Total	Year	Male	Female	Others	Total
2021 AE	129085	121951	3	251039	1991 AE	72691	66702	-	139393
2019 PE	124883	116479	4	241366	1987 AE	59894	53296	-	113190
2016 AE	117804	109360	2	227166	1982 AE	50627	46455	-	97082
2014 PE	113907	105316	1	219224	1977 AE	38676	38485	-	77161
2011 AE	102897	93649	0	196546	1972 AE	43967	29486	-	73453
2009 PE	-	-	-	-	1971 AE	43808	28482	-	72290
2006 AE	92492	82216	-	174708	1969 AE	34308	32892	-	67200
2004 PE	-	-	-	-	1967 AE	-	-	-	66791
2001 AE	85554	79964	-	165518	1962 AE	-	-	-	77343
1999 PE	-	-	-	-	1957 AE	-	-	-	59495
1996 AE	82338	76809	-	159147	1952 AE	-	-	-	54420

Number of Electors



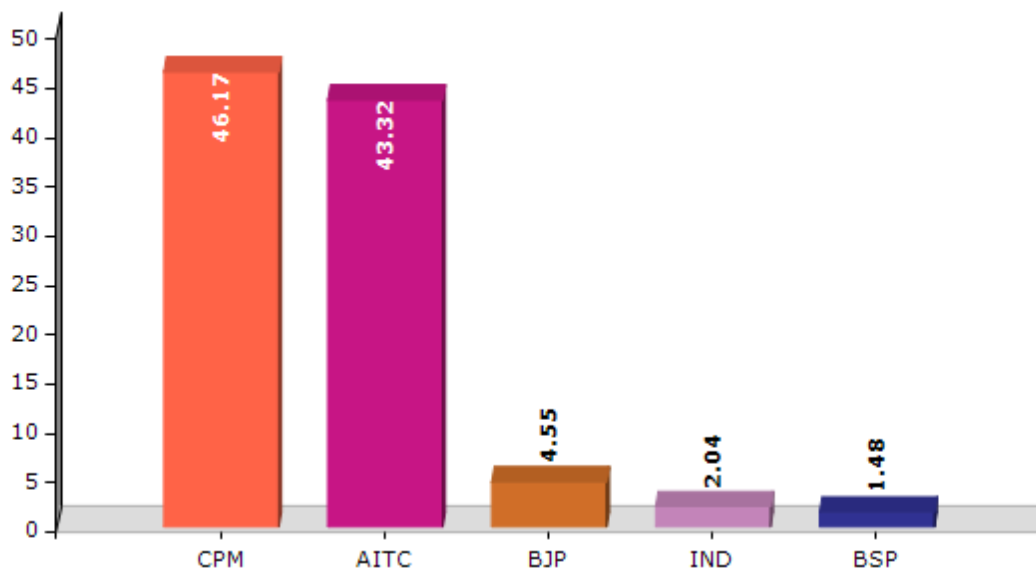
Note : AE : Assembly Election, PE : Assembly Segment of Parliamentary Election

Historical Summary Election Results

Summary Result of Assembly Election - 2011

Candidate Name	Party	Votes	Votes %
Samarendranath Ghosh	CPM	82244	46.17
Dr. Ramendra Nath Sarkar	AITC	77159	43.32
Indrajit Mondal	BJP	8098	4.55
Rajib Sekh	IND	3626	2.04
Swapan Kumar Biswas	BSP	2628	1.48
Bikash Chandra Biswas	IND	2054	1.15
Rejaul Sekh	MUL	1446	0.81
Abdulla Biswas	PDCI	863	0.48

Votes Percentage of Top Parties - 2011



Polling Station Level Election Results

Number and Name of Polling Stations (PS) (2011)

Number of Polling Stations	Name of Polling Stations	Number of Polling Stations	Name of Polling Stations
1	Sahebpada Paschim Primary School ,Room - 1	16A	Dogachhi Girls Primary School ,Room - 1
2	Sahebpada Paschim Primary School ,Room - 2	17	Dabtipara Primary School ,Room - 1
3	Sahebpada Purba Primary School ,Room - 1	17A	Dabtipara Primary School ,Room - 1
4	Sahebpada Purba Primary School ,Room - 2	18	Ghiyaghata Islampur Primary School ,Room - 1
5	Dhoradaha Rajanikanta High School ,Room - 1	18A	Ghiyaghata Islampur Primary School ,Room - 1
6	Dhoradaha Rajanikanta High School ,Room - 2	19	Shubharajpur Prathamik Bidyalaya ,Room - 1
7	Dhoradaha Nimna Buniyadi Bidyalaya ,Room - 1	20	Panditpur Primary School ,Room - 2
7A	Dhoradaha Nimna Buniyadi Bidyalaya ,Room - 1	21	Lakshmipur Primary School ,Room - 1
8	Dhoradaha Nimna Buniyadi Bidyalaya ,Room - 2	21A	Lakshmipur Primary School ,Room - 1
8A	Dhoradaha Nimna Buniyadi Bidyalaya ,Room - 2	22	Shubharajpur S . K . U . S . Office ,Room - 1
9	Shisha Primary School ,Room - 1	23	Natidanga Amiya Smriti Bidyapith ,Room - 1
9A	Shisha Primary School ,Room - 1	23A	Natidanga Amiya Smriti Bidyapith ,Room - 1
10	Rack Smriti Primary School ,Room - 1	24	Mathurapur Primary School ,Room - 1
11	Dhoradaha Union High School ,Room - 1	25	Gamakhali Primary School ,Room - 1
12	Pipulakhola Primary School ,Room - 1	26	Char Moktarpur Highmadrassa ,Room - 1
13	Pipulakhola Primary School ,Room - 2	27	Char Moktarpur Highmadrassa ,Room - 2
14	Shyampur Primary School ,Room - 1	28	Mathurapur Primary School ,Room - 2
14A	Shyampur Primary School ,Room - 1	29	Gamakhali Primary School ,Room - 2
15	Dogachhi Boyes Primary School ,Room - 1	30	Thanarpara Uttar Primary School ,Room - 1
15A	Dogachhi Boyes Primary School ,Room - 1	31	Thanarpara Uttar Primary School ,Room - 2
16	Dogachhi Girls Primary School ,Room - 1	31A	Thanarpara Uttar Primary School ,Room - 2

Contd....

Polling Station Level Election Results

Polling Station-wise Votes Secured by Overall Top Five Parties in Karimpur Assembly in Assembly Election (AE) under Murshidabad Parliamentary Constituency in West Bengal (2011)

Number of Polling Station	Winner - Samarendranath Ghosh (CPM)	Runner-up - Dr. Ramendra Nath Sarkar (AITC)	3rd - Indrajit Mondal (BJP)	4th - Rajib Sekh (IND)	5th - Swapan Kumar Biswas (BSP)	Other	Total Votes Secured
26	425	416	13	6	13	23	896
27	449	440	26	29	12	15	971
28	515	476	21	18	15	19	1064
29	274	182	2	1	2	6	467
30	306	379	14	8	9	13	729
31	364	330	8	3	4	7	716
31A	307	403	12	3	6	6	737
32	304	309	8	7	5	24	657
32A	315	306	6	9	7	31	674
33	367	283	23	6	8	9	696
33A	306	277	4	1	3	12	603
34	284	545	10	5	3	7	854
35	224	316	10	10	10	12	582
35A	278	300	13	13	4	12	620
36	239	282	3	9	1	4	538
37	454	423	7	41	10	23	958
38	341	290	9	9	9	14	672
39	312	225	10	5	5	10	567
39A	275	239	8	10	8	19	559
40	521	401	10	8	12	30	982
41	318	206	13	11	2	9	559
41A	425	227	11	3	7	10	683
42	174	140	315	4	2	6	641
43	264	181	266	4	3	3	721
44	229	281	9	10	13	7	549
44A	255	274	9	7	10	8	563
45	525	415	40	12	17	24	1033
46	427	352	42	26	18	39	904
47	274	238	56	17	6	20	611
47A	234	319	50	11	2	9	625
48	315	239	33	25	8	14	634
49	245	285	55	18	10	14	627
49A	286	338	58	4	7	16	709
50	257	421	17	27	1	16	739
51	299	327	27	10	5	7	675

Contd....

Polling Station Level Election Results

Winner, Runner-up and 3rd Party Position & Winning Margin According to Polling Stations in Karimpur Assembly in Assembly Election (AE) under Murshidabad Parliamentary Constituency in West Bengal (2011)

Polling Station Number	Winner Party	Winner Votes (%)	Runner-up Party	Runner-up Votes (%)	Winning Margin Votes (%)	Third Party	Third Party Votes (%)	Other Votes (%)
51A	AITC	277 (49.11)	CPM	255 (45.21)	22 (3.9)	BJP	11 (1.95)	21 (3.72)
52	AITC	385 (52.52)	CPM	310 (42.29)	75 (10.23)	BJP	15 (2.05)	23 (3.14)
53	CPM	365 (48.28)	AITC	328 (43.39)	37 (4.89)	BJP	29 (3.84)	34 (4.5)
54	AITC	443 (53.44)	CPM	302 (36.43)	141 (17.01)	BJP	43 (5.19)	41 (4.95)
54A	AITC	346 (45.95)	CPM	270 (35.86)	76 (10.09)	BJP	89 (11.82)	48 (6.37)
55	AITC	406 (50.37)	CPM	336 (41.69)	70 (8.68)	BJP	29 (3.6)	35 (4.34)
55A	AITC	366 (46.27)	CPM	341 (43.11)	25 (3.16)	IND (RS)	27 (3.41)	57 (7.21)
56	CPM	376 (56.71)	AITC	226 (34.09)	150 (22.62)	BJP	20 (3.02)	41 (6.18)
56A	CPM	339 (48.99)	AITC	299 (43.21)	40 (5.78)	IND (RS)	20 (2.89)	34 (4.91)
57	AITC	401 (50.57)	CPM	354 (44.64)	47 (5.93)	BJP	15 (1.89)	23 (2.9)
57A	CPM	440 (50.52)	AITC	392 (45.01)	48 (5.51)	BJP	10 (1.15)	29 (3.33)
58	AITC	335 (50.45)	CPM	260 (39.16)	75 (11.29)	BJP	34 (5.12)	35 (5.27)
58A	CPM	320 (48.41)	AITC	241 (36.46)	79 (11.95)	BSP	39 (5.9)	61 (9.23)
59	CPM	474 (55.96)	AITC	324 (38.25)	150 (17.71)	BJP	19 (2.24)	30 (3.54)
60	CPM	312 (44.7)	AITC	247 (35.39)	65 (9.31)	BJP	67 (9.6)	72 (10.32)
60A	AITC	322 (42.82)	CPM	298 (39.63)	24 (3.19)	IND (RS)	55 (7.31)	77 (10.24)
61	CPM	425 (47.91)	AITC	377 (42.5)	48 (5.41)	IND (RS)	32 (3.61)	53 (5.98)
61A	CPM	442 (52.49)	AITC	314 (37.29)	128 (15.2)	IND (RS)	32 (3.8)	54 (6.41)
62	CPM	374 (50.61)	AITC	292 (39.51)	82 (11.1)	BJP	26 (3.52)	47 (6.36)
62A	CPM	332 (47.84)	AITC	291 (41.93)	41 (5.91)	BJP	21 (3.03)	50 (7.2)
63	AITC	329 (48.74)	CPM	282 (41.78)	47 (6.96)	IND (RS)	37 (5.48)	27 (4)
63A	CPM	298 (46.2)	AITC	198 (30.7)	100 (15.5)	IND (RS)	113 (17.52)	36 (5.58)
64	AITC	448 (58.72)	CPM	220 (28.83)	228 (29.89)	BJP	41 (5.37)	54 (7.08)
64A	AITC	378 (52.5)	CPM	282 (39.17)	96 (13.33)	BJP	22 (3.06)	38 (5.28)
65	CPM	332 (43.51)	AITC	308 (40.37)	24 (3.14)	IND (RS)	36 (4.72)	87 (11.4)
65A	AITC	405 (55.63)	CPM	222 (30.49)	183 (25.14)	BJP	38 (5.22)	63 (8.65)
66	AITC	348 (55.33)	CPM	227 (36.09)	121 (19.24)	BJP	21 (3.34)	33 (5.25)
66A	AITC	335 (53.69)	CPM	259 (41.51)	76 (12.18)	BJP	13 (2.08)	17 (2.72)
67	CPM	298 (45.36)	AITC	283 (43.07)	15 (2.29)	IND (RS)	21 (3.2)	55 (8.37)
67A	CPM	360 (53.97)	AITC	252 (37.78)	108 (16.19)	BJP	11 (1.65)	44 (6.6)
68	AITC	338 (50)	CPM	244 (36.09)	94 (13.91)	IND (RS)	52 (7.69)	42 (6.21)
68A	AITC	370 (59.2)	CPM	169 (27.04)	201 (32.16)	IND (RS)	41 (6.56)	45 (7.2)
69	AITC	260 (48.33)	CPM	245 (45.54)	15 (2.79)	BJP	21 (3.9)	12 (2.23)
69A	AITC	318 (54.36)	CPM	227 (38.8)	91 (15.56)	BJP	21 (3.59)	19 (3.25)
70	AITC	299 (47.84)	CPM	295 (47.2)	4 (0.64)	BJP	12 (1.92)	19 (3.04)

Contd....

Socio-Economic Amenities - Rural

Access to Education Facilities

Particulars	Number of Villages (% of Population)				
	Available	Not Available	If Not Available (Distance of Nearest Facility)		
			A	B	C
Govt. Primary School	84 (99)	7 (1)	0 (0)	0 (0)	0 (0)
Private Primary School	4 (10)	87 (90)	0 (0)	0 (0)	0 (0)
Govt. Middle School	42 (75)	49 (25)	40 (20)	2 (1)	0 (0)
Private Middle School	2 (8)	89 (92)	0 (0)	0 (0)	0 (0)
Govt. Secondary School	23 (55)	68 (45)	54 (35)	8 (6)	0 (0)
Private Secondary School	0 (0)	91 (100)	0 (0)	0 (0)	0 (0)
Govt. Senior Secondary School	17 (38)	74 (62)	53 (47)	16 (12)	0 (0)
Private Senior Secondary School	0 (0)	91 (100)	0 (0)	0 (0)	0 (0)
Govt. Arts and Science Degree College	0 (0)	91 (100)	12 (13)	29 (29)	44 (53)
Private Arts and Science Degree College	1 (1)	90 (99)	0 (0)	0 (0)	1 (1)
Govt. Engineering College	0 (0)	91 (100)	0 (0)	1 (0)	42 (59)
Private Engineering College	1 (1)	90 (99)	0 (0)	0 (0)	42 (37)
Govt. Medicine College	0 (0)	91 (100)	0 (0)	0 (0)	84 (95)
Private Medicine College	0 (0)	91 (100)	0 (0)	0 (0)	3 (3)
Govt. Management Institute	0 (0)	91 (100)	0 (0)	0 (0)	46 (49)
Private Management Institute	1 (1)	90 (99)	0 (0)	0 (0)	36 (43)
Govt. Polytechnic	0 (0)	91 (100)	0 (0)	0 (0)	47 (63)
Private Polytechnic	1 (1)	90 (99)	0 (0)	0 (0)	37 (32)
Govt. Vocational Training School/ITI	3 (6)	88 (94)	6 (3)	0 (0)	68 (78)
Private Vocational Training School/ITI	0 (0)	91 (100)	5 (6)	0 (0)	2 (1)
Govt. Non Formal Training Centre	1 (0)	90 (100)	7 (4)	1 (0)	37 (41)
Private Non Formal Training Centre	2 (1)	89 (99)	0 (0)	3 (1)	14 (14)
Govt. School For Disabled	0 (0)	91 (100)	0 (0)	2 (2)	39 (39)
Private School For Disabled	1 (3)	90 (97)	1 (2)	11 (13)	29 (35)
Government Others	0 (0)	91 (100)	0 (0)	0 (0)	0 (0)
Private Others	0 (0)	91 (100)	0 (0)	0 (0)	0 (0)

Note : Distance A : Less than 5 km; B : Between 5-10 km; C : 10+ km.; Source : Data Analysis is based on 2011 Census.

DISCLAIMER

The Terms of Use and Disclaimer of Datanet India Private Limited (hereinafter referred to as "Datanet") for use of this analysis report of **Karimpur Assembly Constituency (Karimpur Vidhan Sabha)** :-

1. **Assembly Factbook™** is a Registered Trade Mark owned by Datanet.
2. All the maps are sketched and graphical representation only and have not been drawn to the scale and also not to represent the actual geographical area or boundary of the unit.
3. The data for the aforesaid analysis is based on authentic sources and has been culled from the various publications of Census, CSO and NSSO for district and block level data, various central and state government departments, Central & State Elections Commissions and the concerned Returning Officers' releases, Electoral Rolls, Election results and allied publications, internal assessment, surveys, estimates and analysis. Therefore, certain adjustment of data at micro level may have been done to arrive closer to the macro data.
4. Data have been provided on an "As Is" and "As AVAILABLE" basis
5. The colours shown in the maps or diagram and charts of a particular party, alliance or AC are indicative and do not represent them.
6. This publication which includes maps, sheets, graphs and data would be the property under copyright of Datanet only. The user may use these for its internal study, analysis and research purposes. It's public display, re-selling or any commercial uses by the user are not allowed.
7. Datanet has taken due care and caution in compilation and processing of data and allied information, but does not guarantee the accuracy, adequacy or completeness of any information/analysis and will be not responsible for any errors or omissions or for the results obtained from the use of such information/analysis.
8. All the contents for the publication have been culled from various authentic sources and Datanet reasonably believes such sources to be reliable, but does not make any representations, express or implied as to the accuracy or fitness of use of such information. The information or contents of the information/analysis do not constitute advice and should not be relied upon in making (or refraining from making) any decision. Any reliance placed upon the information provided by Datanet is the sole responsibility and strictly at the user's risk.
9. In no event will Datanet be liable for any damages (including, without limitation, damages for loss of business projects, or loss of profits) arising in contract, tort or otherwise from the use of or inability to use any of its contents, or from any action taken (or refrained from being taken) as a result of using the analysis or any of its contents. Datanet its directors, owners, editors, officials, employees, distributor and agents or any associate will not be liable for any errors in the information contained or any consequences arising from the use of the contents of the provided information/analysis.
10. If any provision of these terms and conditions is held invalid or illegal or unenforceable for any reason by any court of competent jurisdiction, such provision shall be severed and the remainder of provisions of the terms and conditions shall continue in full force and effect as if the Term of Use had been executed with the invalid, illegal or unenforceable provision eliminated.
11. If there are any discrepancies in the information provided, please bring it to attention of Datanet for suitable rectification measures.

Buy Online This Complete Book At
Datanet India eBooks Store

www.indiastatpublications.com

or go directly at

[http://www.indiastatpublications.com/
Assembly_factbook/West_Bengal/Murshidabad/ Karimpur](http://www.indiastatpublications.com/Assembly_factbook/West_Bengal/Murshidabad/Karimpur)

 **india**stat**elections**

ISBN : 978-93-5293-836-0



9 78 9352 938360