



West Bengal

# Assembly Factbook™

Murshidabad Assembly Constituency



Key Electoral Data of Murshidabad  
Assembly Constituency (Vidhan Sabha)

West Bengal  
**Assembly Factbook**<sup>TM</sup>  
Murshidabad Assembly Constituency



Murshidabad Vidhan Sabha

## **Editor & Director**

Dr. R.K. Thukral

## **Research Editor**

Dr. Shafeeq Rahman

## **Compiled, Researched and Published by Datanet India Pvt. Ltd.**

D-100, 1st Floor,

Okhla Industrial Area, Phase-I,  
New Delhi- 110020.

Ph.: 91-11- 43580781-84

Email : support@indiastatpublications.com

Website : www.indiastatelections.com

## **Online Book Store :**

www.indiastatpublications.com

**Report No. :** AFB/WB-064-0125

**ISBN :** 978-93-5293-749-3

**First Edition :** January, 2018

**Eighth Updated Edition :** January, 2025

**Price :** Rs. 11500/-

US\$ 310

## **© Datanet India Pvt. Ltd.**

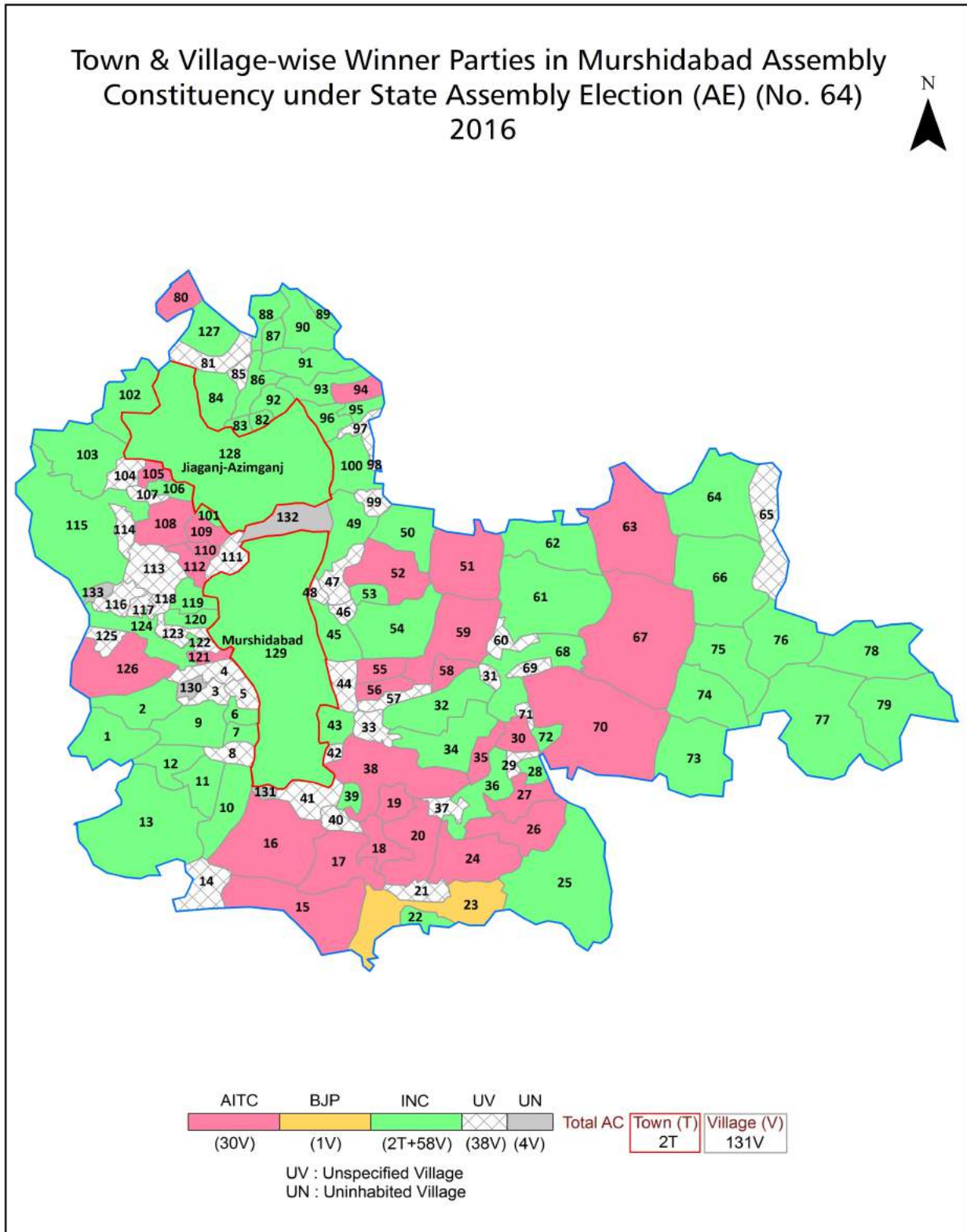
All rights reserved. No part of this book may be reproduced, stored in a retrieval system or transmitted in any form or by any means, mechanical photocopying, photographing, scanning, recording or otherwise without the prior written permission of the publisher. Please refer to Disclaimer at page no. 176 for the use of this publication.

Printed in India

## Contents

No.	Particulars	Page No.
	<b>Introduction</b>	
1	Assembly Constituency - (Vidhan Sabha) at a Glance   Features of Assembly as per Delimitation Commission of India (2008)	1-2
	<b>Location and Political Maps</b>	
2	Location Map   Boundaries of Assembly Constituency - (Vidhan Sabha in District   Boundaries of Assembly Constituency under Parliamentary Constituency - (Lok Sabha)   Town & Village-wise Winner Parties- 2024, 2021, 2019, 2016, 2014, 2011 and 2009	3-10
	<b>Administrative Setup (2011)</b>	
3	District   Sub-district   Towns   Villages   Inhabited Villages   Uninhabited Villages   Village Panchayat   Intermediate Panchayat	11-18
	<b>Demographics (2011)</b>	
4	Population   Households   Rural/Urban Population   Towns and Villages by Population Size   Sex Ratio (Total & 0-6 Years)   Religious Population   Social Population   Literacy Rate	19-20
	<b>Electoral Features</b>	
5	Important Dates of Last Elections Held   Electors by Gender   Service Electors   Voters   Voters Turnout   Polling Stations & Average Number of Electors per Polling Station   Electors by Age Group   Present Elected Representatives	21-26
	<b>Historical Summary Election Results</b>	
6	Vote Share of Major Parties   Winning Margin (Number & Percentage   Polarity of Parties   Summary Result of Assembly Segment of Parliamentary Elections 2024, 2019, 2014, 2009, 2004 and 1999   Summary Result of Assembly Elections 2021, 2016, 2011, 2006, 2001, 1996, 1991, 1987, 1982, 1977, 1972, 1971, 1969, 1967, 1962, 1957 and 1952	27-52
	<b>Polling Station Level Election Results</b>	
7	Name and Number of Polling Station 2024, 2021, 2019, 2016, 2014, 2011 and 2009   Polling Station-wise Electors, Voters & Voters Turnout 2024, 2021, 2019, 2016, 2014, 2011 and 2009   Polling Station wise Elections Results 2024, 2021, 2019, 2016, 2014, 2011 and 2009	53-156
	<b>Share of Assembly Constituency</b>	
8	Share of Assembly Constituency - (Vidhan Sabha) in State, District and Parliamentary Constituency - (Lok Sabha)	157
	<b>Socio-Economic Amenities (2011)</b>	
9	Access to Administrative Units   Agricultural, Manufacturing and Industrial Commodities   Demographic Indicators   Education   Health & Manpower   Drinking Water Supply   Sanitation   Entertainment and Recreations Infrastructure   Power   Food Allocation Distribution and Marketing of Agriculture Commodities Infrastructure   Transport and Road Infrastructure   Communication   Banking and Financial Services   Land Use   Irrigation Source	159-173
10	<b>Abbreviation &amp; Sources</b>	174-175
11	<b>Disclaimer</b>	176

Location & Political Map



## Administrative Setup

### List of Village Panchayat & Intermediate Panchayat (Block) Name - 2011

Village Name	Village Panchayat Name	Intermediate Panchayat Name
Akbarpur	Kapasdanga	Murshidabad Jiaganj
Akherighata	Kapasdanga	Murshidabad Jiaganj
Aliganj	Kapasdanga	Murshidabad Jiaganj
Amaipara (P)	Bahadurpur	Murshidabad Jiaganj
Ambarnagar	Bahadurpur	Murshidabad Jiaganj
Aminabazar	Mukundabagh	Murshidabad Jiaganj
Arazi Mathurapur	Prasdupur	Murshidabad Jiaganj
Arazi Saikuli	Dahapara	Murshidabad Jiaganj
Asanpur (P)	Mukundabagh	Murshidabad Jiaganj
Ayesbag	Natungram	Murshidabad Jiaganj
Bagdhar (P)	Bahadurpur	Murshidabad Jiaganj
Bageswarbati	Mukundabagh	Murshidabad Jiaganj
Bahadurpur (P)	Bahadurpur	Murshidabad Jiaganj
Bali	Prasdupur	Murshidabad Jiaganj
Banoaripur	Tentulia	Murshidabad Jiaganj
Bansbari	Natungram	Murshidabad Jiaganj
Baramganj	Prasdupur	Murshidabad Jiaganj
Baranagar (P)	Mukundabagh	Murshidabad Jiaganj
Baranda Sibnagar	Kapasdanga	Murshidabad Jiaganj
Bati	Dangapara	Murshidabad Jiaganj
Begamnagar	Tentulia	Murshidabad Jiaganj
Begampur	Bahadurpur	Murshidabad Jiaganj
Bele	Prasdupur	Murshidabad Jiaganj
Beliapukur	Bahadurpur	Murshidabad Jiaganj
Belun	Dahapara	Murshidabad Jiaganj
Benipur	Mukundabagh	Murshidabad Jiaganj
Bhartadoba	Tentulia	Murshidabad Jiaganj
Bhatpara	Kapasdanga	Murshidabad Jiaganj
Bhrigurambati (P)	Bahadurpur	Murshidabad Jiaganj

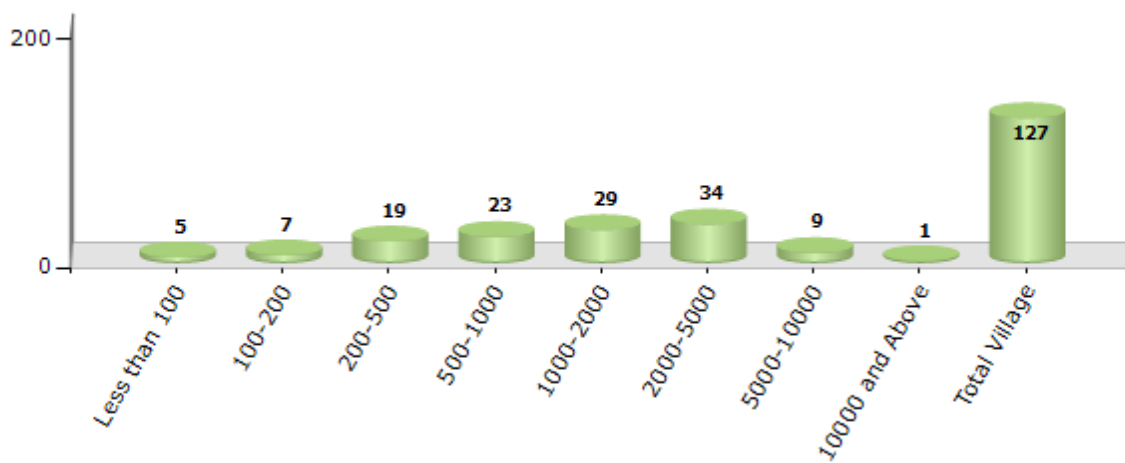
Contd....

## Demographics

### Number of Villages by Population Size - 2011

Less than 100	100-200	200-500	500-1000	1000-2000	2000-5000	5000-10000	10000 and Above	Total Village
5	7	19	23	29	34	9	1	127

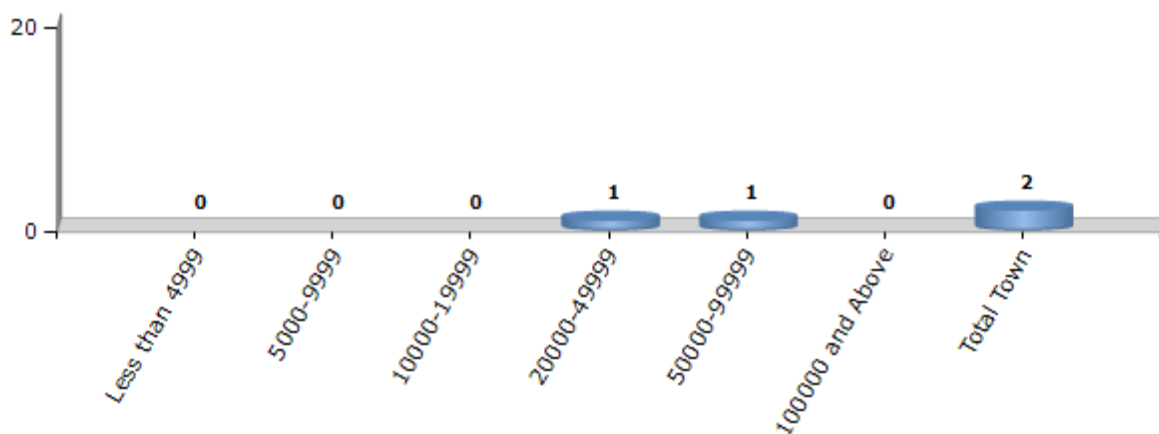
Number of Villages by Population Size - 2011



### Number of Towns by Population Size - 2011

Less than 4999	5000-9999	10000-19999	20000-49999	50000-99999	100000 and Above	Total Town
0	0	0	1	1	0	2

Number of Towns by Population Size - 2011

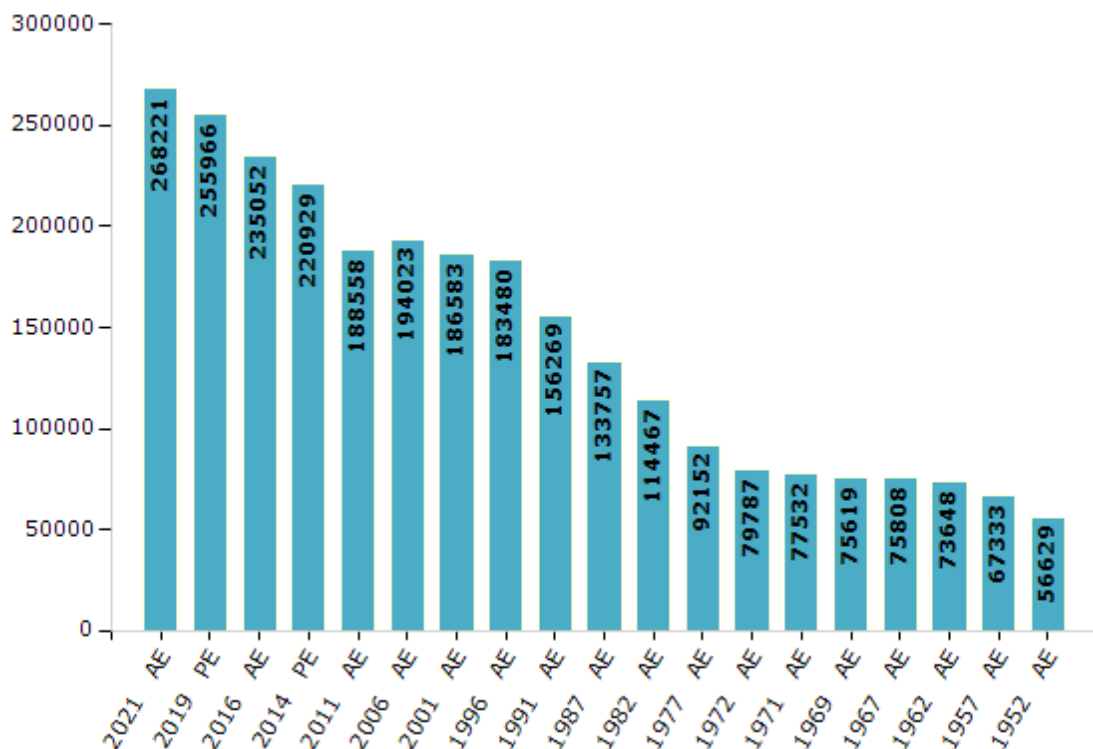


## Electoral Features

### Electors by Male & Female

Year	Male	Female	Others	Total	Year	Male	Female	Others	Total
2021 AE	135363	132855	3	268221	1991 AE	80369	75900	-	156269
2019 PE	130243	125719	4	255966	1987 AE	73626	60131	-	133757
2016 AE	120829	114222	1	235052	1982 AE	64247	50220	-	114467
2014 PE	114108	106821	0	220929	1977 AE	47939	44213	-	92152
2011 AE	98695	89863	0	188558	1972 AE	41518	38269	-	79787
2009 PE	-	-	-	-	1971 AE	40325	37207	-	77532
2006 AE	101555	92468	-	194023	1969 AE	41704	33915	-	75619
2004 PE	-	-	-	-	1967 AE	-	-	-	75808
2001 AE	94310	92273	-	186583	1962 AE	-	-	-	73648
1999 PE	-	-	-	-	1957 AE	-	-	-	67333
1996 AE	92942	90538	-	183480	1952 AE	-	-	-	56629

Number of Electors



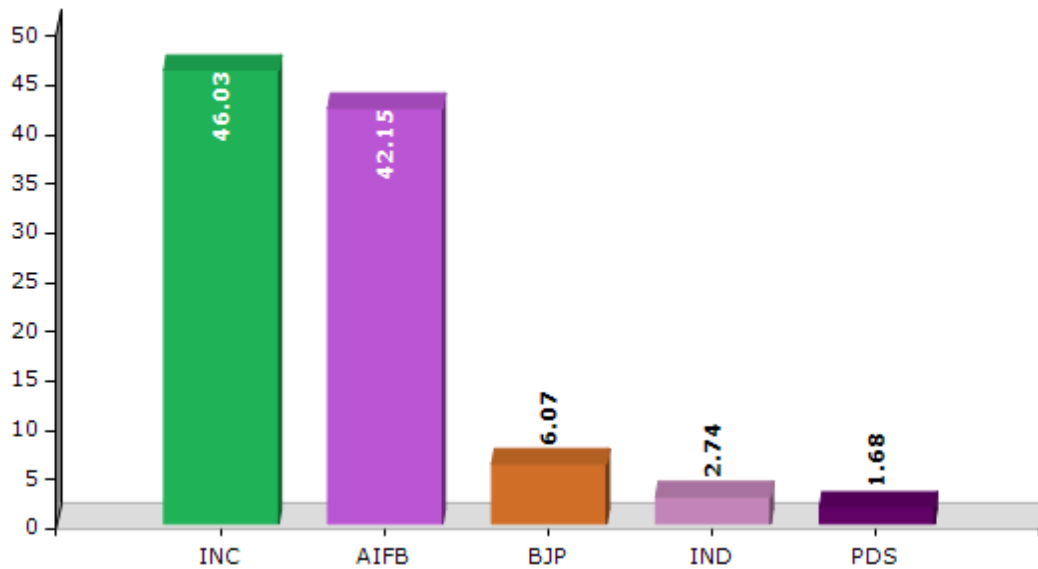
Note : AE : Assembly Election, PE : Assembly Segment of Parliamentary Election

## Historical Summary Election Results

### Summary Result of Assembly Election - 2011

Candidate Name	Party	Votes	Votes %
Shaoni Singha Roy	INC	75441	46.03
Bivas Chakraborty	AIFB	69089	42.15
Ranjit Kumar Das	BJP	9946	6.07
Das Shyamal Krishna	IND	4495	2.74
Md Kasimuddin Shaikh	PDS	2753	1.68
Gulshenara Iva	SUCI	2169	1.32

Votes Percentage of Top Parties - 2011



## Polling Station Level Election Results

### Number and Name of Polling Stations (PS) (2016)

Number of Polling Stations	Name of Polling Stations	Number of Polling Stations	Name of Polling Stations
1	Keshore Kumari Balika Vidyalaya, Room-1	22	Begamganj Sudhir Kumar Mondal Primary School, Room-1
2	Keshore Kumari Balika Vidyalaya, Room-2	23	Sripath Singh College, Jiaganj, Room-1
3	Lohaganj Gourirani Devi G.S.F Primary School, Room-1	24	Sripath Singh College, Jiaganj, Room-2
4	Lohaganj Gourirani Devi G.S.F Primary School, Room-2	25	Jain Dharmashala, Room-1
5	Azimganj Girls' Primary School, Room-1	26	Jain Dharmashala, Room-2
6	Azimganj Girls' Primary School, Room-2	27	Jain Dharmashala, Room-3
7	Azimganj Roy Budh Singh Bahadur High School, Room-1	28	Raja Bijoy Singh Vidyamandir, Room-1
8	Azimganj Roy Budh Singh Bahadur High School, Room-2	29	Raja Bijoy Singh Vidyamandir, Room-2
9	Azimganj Roy Budh Singh Bahadur High School, Room-3	30	Raja Bijoy Singh Vidyamandir, Room-3
10	Azimganj Roy Budh Singh Bahadur High School, Room-4	31	Raja Bijoy Singh Vidyamandir, Room-4
11	Azimganj Dipan Chatterjee Prathamik Vidyalaya, Room-1	32	Rani Dhannyakumari College, Jiaganj, Room-1
12	Jiaganj Surendranarayan Girls' High School, Room-1	33	Rani Dhannyakumari College, Jiaganj, Room-2
13	Jiaganj Surendranarayan Girls' High School, Room-2	34	Harinarayan Singha G.S.F.P. School, Room-1
14	Jiaganj Surendranarayan Girls' High School, Room-3	35	Birendra Singh Singhi High School, Room-1
15	Gobindapur Horijan Pry. School, Room-1	36	Birendra Singh Singhi High School, Room-2
16	Gobindapur Horijan Pry. School, Room-2	37	Birendra Singh Singhi High School, Room-3
17	Padampur G.S.F.P. School, Room-1	38	Jiaganj Prasanna Kumar Das Prathamik Pathshala, Room-1
18	Jiaganj Govt. Spon. Free Primary School, Room-1	39	Jiaganj Prasanna Kumar Das Prathamik Pathshala, Room-2
19	Jiaganj Govt. Spon. Free Primary School, Room-2	40	Kashiganj Pry. School, Room-1
20	Jiaganj Govt. Spon. C.R.C., Room-1	41	Kashiganj Pry. School, Room-2
21	Satyaseba Prathamik Vidyalaya, Room-1	42	Kashiganj Padmabala Halder Primary School, Room-1

Contd....

## Polling Station Level Election Results

### Polling Station-wise Votes Secured by Overall Top Five Parties in Murshidabad Assembly in Assembly Election (AE) under Murshidabad Parliamentary Constituency in West Bengal (2016)

Number of Polling Station	Winner - Shaoni Singha Roy (INC)	Runner-up - Ashim Krishna Bhatta (AITC)	3rd - Gouri Sankar Ghosh (BJP)	4th - Bivas Chakraborty (AIFB)	5th - Milia Sajem (SUCI)	NOTA	Other	Total Votes Secured
36	255	271	179	9	3	8	13	738
37	238	189	116	8	2	5	11	569
38	408	152	106	10	6	11	18	711
39	250	177	67	4	6	13	14	531
40	404	251	218	14	17	20	28	952
41	231	115	133	7	1	4	7	498
42	421	149	121	4	9	9	12	725
43	382	217	112	5	6	10	17	749
44	448	235	218	7	5	13	16	942
45	413	254	174	9	4	8	27	889
46	280	107	134	7	0	3	11	542
47	379	429	96	10	7	19	21	961
48	463	314	233	6	12	18	24	1070
49	227	202	52	2	3	11	6	503
50	402	137	19	10	3	3	11	585
51	375	331	15	14	5	8	15	763
52	337	253	128	4	0	5	10	737
53	307	260	29	1	5	5	8	615
54	348	150	229	13	7	15	21	783
55	92	162	85	5	2	14	8	368
56	469	278	178	15	14	16	17	987
57	337	236	155	8	5	18	14	773
58	433	259	289	11	3	17	24	1036
59	346	143	77	5	3	7	13	594
60	232	176	102	5	2	6	3	526
61	287	153	128	5	2	2	7	584
62	264	173	207	188	5	18	44	899
63	302	204	112	48	4	16	29	715
64	317	190	27	15	6	16	22	593
65	397	386	211	14	6	25	8	1047
66	284	217	88	145	6	14	39	793
67	333	453	119	22	5	15	24	971
68	137	285	88	21	5	19	13	568
69	399	178	139	18	8	8	18	768
70	350	230	116	1	4	8	15	724

Contd....

## Polling Station Level Election Results

### Winner, Runner-up and 3rd Party Position & Winning Margin According to Polling Stations in Murshidabad Assembly in Assembly Election (AE) under Murshidabad Parliamentary Constituency in West Bengal (2016)

Polling Station Number	Winner Party	Winner Votes (%)	Runner-up Party	Runner-up Votes (%)	Winning Margin Votes (%)	Third Party	Third Party Votes (%)	Other Votes (%)
75	AITC	362 (47.88)	INC	339 (44.84)	23 (3.04)	BJP	21 (2.78)	34 (4.5)
76	INC	445 (53.17)	AITC	340 (40.62)	105 (12.55)	LJP	17 (2.03)	35 (4.18)
77	INC	273 (68.94)	AITC	101 (25.51)	172 (43.43)	BJP	6 (1.52)	16 (4.04)
78	INC	462 (52.26)	AITC	388 (43.89)	74 (8.37)	BJP	14 (1.58)	20 (2.26)
79	AITC	855 (80.28)	INC	154 (14.46)	701 (65.82)	AIFB	14 (1.31)	42 (3.94)
80	AITC	501 (62.39)	INC	258 (32.13)	243 (30.26)	AIFB	9 (1.12)	35 (4.36)
81	INC	317 (58.6)	AITC	195 (36.04)	122 (22.56)	BJP	10 (1.85)	19 (3.51)
82	INC	379 (53.01)	AITC	314 (43.92)	65 (9.09)	AIFB	5 (0.7)	17 (2.38)
83	INC	318 (49.92)	AITC	252 (39.56)	66 (10.36)	AIFB	28 (4.4)	39 (6.12)
84	AITC	325 (48.73)	INC	289 (43.33)	36 (5.4)	AIFB	11 (1.65)	42 (6.3)
85	INC	457 (55.39)	AITC	304 (36.85)	153 (18.54)	BJP	17 (2.06)	47 (5.7)
86	AITC	354 (71.23)	INC	119 (23.94)	235 (47.29)	BJP	6 (1.21)	18 (3.62)
87	INC	287 (60.42)	AITC	95 (20)	192 (40.42)	BJP	60 (12.63)	33 (6.95)
88	INC	270 (47.62)	AITC	235 (41.45)	35 (6.17)	BJP	31 (5.47)	31 (5.47)
89	AITC	558 (50.23)	INC	482 (43.38)	76 (6.85)	BJP	20 (1.8)	51 (4.59)
90	AITC	522 (50.98)	INC	437 (42.68)	85 (8.3)	SUCI	23 (2.25)	42 (4.1)
91	AITC	373 (59.21)	INC	216 (34.29)	157 (24.92)	AIFB	15 (2.38)	26 (4.13)
92	AITC	367 (63.6)	INC	161 (27.9)	206 (35.7)	AIFB	21 (3.64)	28 (4.85)
93	INC	531 (56.31)	AITC	359 (38.07)	172 (18.24)	BJP	15 (1.59)	38 (4.03)
94	AITC	280 (58.09)	INC	154 (31.95)	126 (26.14)	AIFB	9 (1.87)	39 (8.09)
95	AITC	371 (49.53)	INC	335 (44.73)	36 (4.8)	BJP	7 (0.93)	36 (4.81)
96	BJP	363 (42.21)	INC	320 (37.21)	43 (5)	AITC	139 (16.16)	38 (4.42)
97	BJP	225 (59.37)	INC	102 (26.91)	123 (32.46)	AITC	43 (11.35)	9 (2.37)
98	INC	422 (57.18)	BJP	171 (23.17)	251 (34.01)	AITC	114 (15.45)	31 (4.2)
99	INC	255 (55.08)	BJP	102 (22.03)	153 (33.05)	AITC	90 (19.44)	16 (3.46)
100	INC	560 (53.54)	BJP	241 (23.04)	319 (30.5)	AITC	182 (17.4)	63 (6.02)
101	INC	233 (39.36)	AITC	180 (30.41)	53 (8.95)	BJP	128 (21.62)	51 (8.61)
102	INC	212 (38.76)	BJP	171 (31.26)	41 (7.5)	AITC	123 (22.49)	41 (7.5)
103	INC	303 (53.25)	AITC	160 (28.12)	143 (25.13)	BJP	74 (13.01)	32 (5.62)
104	INC	441 (51.64)	AITC	225 (26.35)	216 (25.29)	BJP	120 (14.05)	68 (7.96)
105	INC	299 (56.42)	AITC	105 (19.81)	194 (36.61)	BJP	104 (19.62)	22 (4.15)
106	INC	378 (52.28)	AITC	192 (26.56)	186 (25.72)	BJP	105 (14.52)	48 (6.64)
107	INC	286 (49.23)	BJP	163 (28.06)	123 (21.17)	AITC	107 (18.42)	25 (4.3)
108	INC	368 (53.8)	AITC	189 (27.63)	179 (26.17)	BJP	107 (15.64)	20 (2.92)
109	INC	507 (62.06)	AITC	258 (31.58)	249 (30.48)	SUCI	20 (2.45)	32 (3.92)
110	INC	300 (57.25)	AITC	149 (28.44)	151 (28.81)	BJP	40 (7.63)	35 (6.68)
111	INC	429 (54.51)	AITC	193 (24.52)	236 (29.99)	BJP	130 (16.52)	35 (4.45)

Contd....

## Socio-Economic Amenities - Rural

### Access to Education Facilities

Particulars	Number of Villages (% of Population)				
	Available	Not Available	If Not Available (Distance of Nearest Facility)		
			A	B	C
Govt. Primary School	101 (94)	26 (6)	0 (0)	0 (0)	0 (0)
Private Primary School	2 (5)	125 (95)	0 (0)	0 (0)	0 (0)
Govt. Middle School	28 (47)	99 (53)	67 (34)	16 (8)	0 (0)
Private Middle School	0 (0)	127 (100)	0 (0)	0 (0)	0 (0)
Govt. Secondary School	20 (34)	107 (66)	73 (45)	17 (10)	1 (1)
Private Secondary School	0 (0)	127 (100)	0 (0)	0 (0)	0 (0)
Govt. Senior Secondary School	15 (27)	112 (73)	68 (40)	27 (19)	1 (1)
Private Senior Secondary School	0 (0)	127 (100)	0 (0)	0 (0)	0 (0)
Govt. Arts and Science Degree College	0 (0)	127 (100)	39 (23)	52 (43)	21 (24)
Private Arts and Science Degree College	0 (0)	127 (100)	0 (0)	0 (0)	0 (0)
Govt. Engineering College	0 (0)	127 (100)	19 (10)	31 (21)	55 (50)
Private Engineering College	0 (0)	127 (100)	0 (0)	3 (8)	3 (1)
Govt. Medicine College	0 (0)	127 (100)	8 (3)	4 (3)	98 (83)
Private Medicine College	0 (0)	127 (100)	0 (0)	1 (1)	0 (0)
Govt. Management Institute	0 (0)	127 (100)	5 (1)	2 (1)	99 (85)
Private Management Institute	0 (0)	127 (100)	0 (0)	0 (0)	7 (4)
Govt. Polytechnic	0 (0)	127 (100)	17 (8)	35 (30)	60 (52)
Private Polytechnic	0 (0)	127 (100)	0 (0)	0 (0)	0 (0)
Govt. Vocational Training School/ITI	0 (0)	127 (100)	18 (10)	36 (31)	57 (49)
Private Vocational Training School/ITI	1 (1)	126 (99)	0 (0)	0 (0)	0 (0)
Govt. Non Formal Training Centre	0 (0)	127 (100)	18 (10)	25 (18)	59 (48)
Private Non Formal Training Centre	0 (0)	127 (100)	0 (0)	6 (10)	2 (0)
Govt. School For Disabled	0 (0)	127 (100)	15 (6)	20 (23)	72 (54)
Private School For Disabled	0 (0)	127 (100)	0 (0)	0 (0)	0 (0)
Government Others	25 (23)	102 (77)	0 (0)	0 (0)	0 (0)
Private Others	3 (2)	124 (98)	0 (0)	0 (0)	0 (0)

Note : Distance A : Less than 5 km; B : Between 5-10 km; C : 10+ km.; Source : Data Analysis is based on 2011 Census.

## DISCLAIMER

The Terms of Use and Disclaimer of Datanet India Private Limited (hereinafter referred to as "Datanet") for use of this analysis report of **Murshidabad Assembly Constituency (Murshidabad Vidhan Sabha)** :-

1. **Assembly Factbook™** is a Registered Trade Mark owned by Datanet.
2. All the maps are sketched and graphical representation only and have not been drawn to the scale and also not to represent the actual geographical area or boundary of the unit.
3. The data for the aforesaid analysis is based on authentic sources and has been culled from the various publications of Census, CSO and NSSO for district and block level data, various central and state government departments, Central & State Elections Commissions and the concerned Returning Officers' releases, Electoral Rolls, Election results and allied publications, internal assessment, surveys, estimates and analysis. Therefore, certain adjustment of data at micro level may have been done to arrive closer to the macro data.
4. Data have been provided on an "As Is" and "As AVAILABLE" basis
5. The colours shown in the maps or diagram and charts of a particular party, alliance or AC are indicative and do not represent them.
6. This publication which includes maps, sheets, graphs and data would be the property under copyright of Datanet only. The user may use these for its internal study, analysis and research purposes. It's public display, re-selling or any commercial uses by the user are not allowed.
7. Datanet has taken due care and caution in compilation and processing of data and allied information, but does not guarantee the accuracy, adequacy or completeness of any information/analysis and will be not responsible for any errors or omissions or for the results obtained from the use of such information/analysis.
8. All the contents for the publication have been culled from various authentic sources and Datanet reasonably believes such sources to be reliable, but does not make any representations, express or implied as to the accuracy or fitness of use of such information. The information or contents of the information/analysis do not constitute advice and should not be relied upon in making (or refraining from making) any decision. Any reliance placed upon the information provided by Datanet is the sole responsibility and strictly at the user's risk.
9. In no event will Datanet be liable for any damages (including, without limitation, damages for loss of business projects, or loss of profits) arising in contract, tort or otherwise from the use of or inability to use any of its contents, or from any action taken (or refrained from being taken) as a result of using the analysis or any of its contents. Datanet its directors, owners, editors, officials, employees, distributor and agents or any associate will not be liable for any errors in the information contained or any consequences arising from the use of the contents of the provided information/analysis.
10. If any provision of these terms and conditions is held invalid or illegal or unenforceable for any reason by any court of competent jurisdiction, such provision shall be severed and the remainder of provisions of the terms and conditions shall continue in full force and effect as if the Term of Use had been executed with the invalid, illegal or unenforceable provision eliminated.
11. If there are any discrepancies in the information provided, please bring it to attention of Datanet for suitable rectification measures.

**Buy Online This Complete Book At  
Indiastat Publication Book Store**

[www.indiastatpublications.com](http://www.indiastatpublications.com)

or go directly at

[http://www.indiastatpublications.com/  
Assembly\\_factbook/West\\_Bengal/Murshidabad/](http://www.indiastatpublications.com/Assembly_factbook/West_Bengal/Murshidabad/) Murshidabad

 **india**stat**elections**

ISBN : 978-93-5293-749-3

