



West Bengal

Assembly Factbook™

Raninagar Assembly Constituency



Key Electoral Data of Raninagar
Assembly Constituency (Vidhan Sabha)

West Bengal
Assembly FactbookTM
Raninagar Assembly Constituency



Raninagar Vidhan Sabha

Editor & Director

Dr. R.K. Thukral

Research Editor

Dr. Shafeeq Rahman

Compiled, Researched and Published by Datanet India Pvt. Ltd.

D-100, 1st Floor,

Okhla Industrial Area, Phase-I,
New Delhi- 110020.

Ph.: 91-11- 43580781-84

Email : support@indiastatpublications.com

Website : www.indiastatelections.com

Online Book Store :

www.indiastatpublications.com

Report No. : AFB/WB-063-0125

ISBN : 978-93-5293-795-0

First Edition : January, 2018

Eighth Updated Edition : January, 2025

Price : Rs. 11500/-

US\$ 310

© Datanet India Pvt. Ltd.

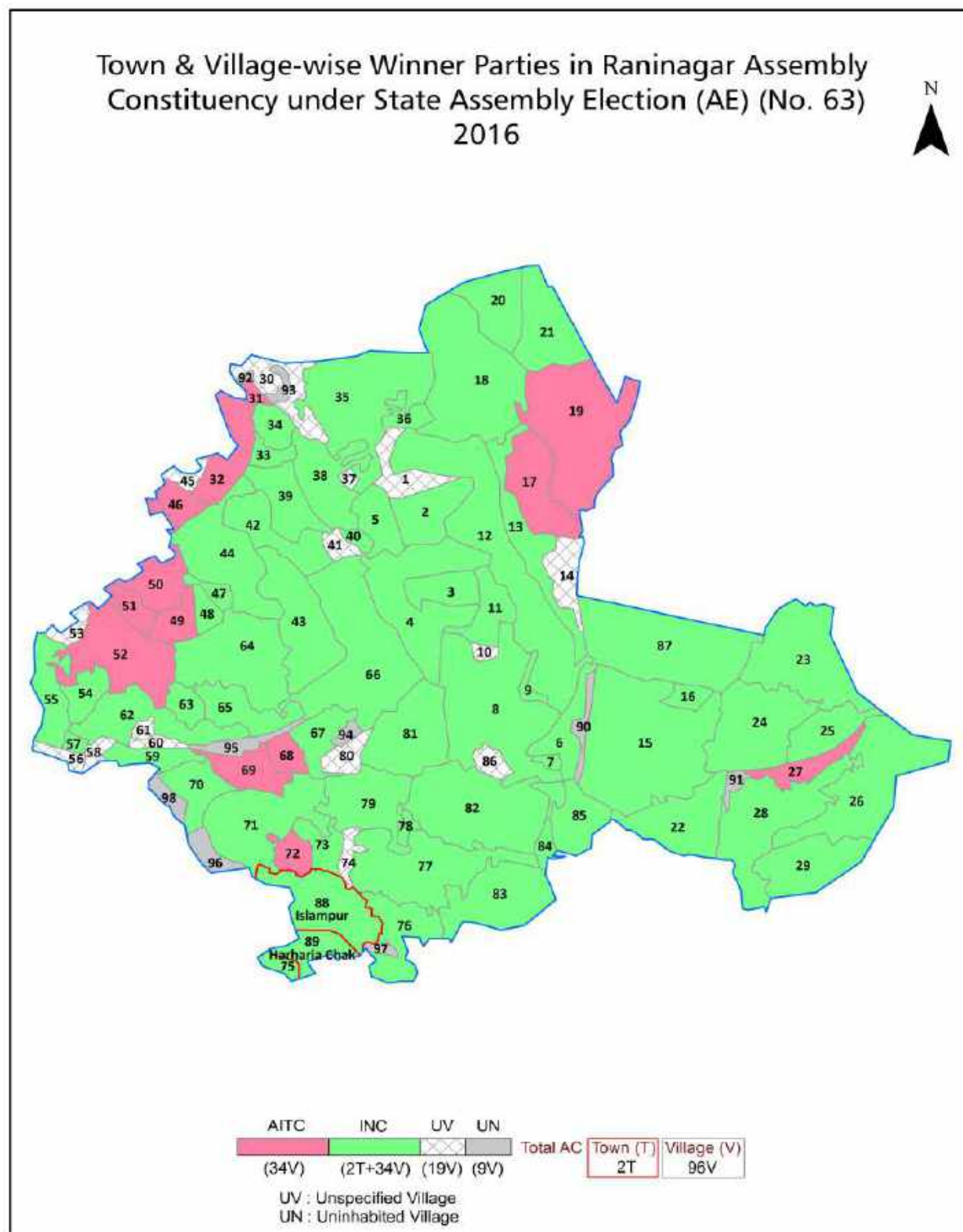
All rights reserved. No part of this book may be reproduced, stored in a retrieval system or transmitted in any form or by any means, mechanical photocopying, photographing, scanning, recording or otherwise without the prior written permission of the publisher. Please refer to Disclaimer at page no. 155 for the use of this publication.

Printed in India

Contents

No.	Particulars	Page No.
	Introduction	
1	Assembly Constituency - (Vidhan Sabha) at a Glance Features of Assembly as per Delimitation Commission of India (2008)	1-2
	Location and Political Maps	
2	Location Map Boundaries of Assembly Constituency - (Vidhan Sabha in District Boundaries of Assembly Constituency under Parliamentary Constituency - (Lok Sabha) Town & Village-wise Winner Parties- 2024, 2021, 2019, 2016, 2014, 2011 and 2009	3-10
	Administrative Setup (2011)	
3	District Sub-district Towns Villages Inhabited Villages Uninhabited Villages Village Panchayat Intermediate Panchayat	11-16
	Demographics (2011)	
4	Population Households Rural/Urban Population Towns and Villages by Population Size Sex Ratio (Total & 0-6 Years) Religious Population Social Population Literacy Rate	17-18
	Electoral Features	
5	Important Dates of Last Elections Held Electors by Gender Service Electors Voters Voters Turnout Polling Stations & Average Number of Electors per Polling Station Electors by Age Group Present Elected Representatives	19-24
	Historical Summary Election Results	
6	Vote Share of Major Parties Winning Margin (Number & Percentage Polarity of Parties Summary Result of Assembly Segment of Parliamentary Elections 2024, 2019, 2014 and 2009 Summary Result of Assembly Elections 2021, 2016 and 2011	25-34
	Polling Station Level Election Results	
7	Name and Number of Polling Station 2024, 2021, 2019, 2016, 2014, 2011 and 2009 Polling Station-wise Electors, Voters & Voters Turnout 2024, 2021, 2019, 2016, 2014, 2011 and 2009 Polling Station wise Elections Results 2024, 2021, 2019, 2016, 2014, 2011 and 2009	35-135
	Share of Assembly Constituency	
8	Share of Assembly Constituency - (Vidhan Sabha) in State, District and Parliamentary Constituency - (Lok Sabha)	136
	Socio-Economic Amenities (2011)	
9	Access to Administrative Units Agricultural, Manufacturing and Industrial Commodities Demographic Indicators Education Health & Manpower Drinking Water Supply Sanitation Entertainment and Recreations Infrastructure Power Food Allocation Distribution and Marketing of Agriculture Commodities Infrastructure Transport and Road Infrastructure Communication Banking and Financial Services Land Use Irrigation Source	138-152
10	Abbreviation & Sources	153-154
11	Disclaimer	155

Location & Political Map



Administrative Setup

List of Village Panchayat & Intermediate Panchayat (Block) Name - 2011

Village Name	Village Panchayat Name	Intermediate Panchayat Name
Arazi Kanaipur	Hurshi	Raninagar - I
Arizpur	Hurshi	Raninagar - I
Azmatpur	Paharpur	Raninagar - I
Babaltali	Raninagar-I	Raninagar - II
Baliharpur	Tenkaraipur Balumati	Raninagar - I
Balumati	Tenkaraipur Balumati	Raninagar - I
Bansgara	Malibari-I	Raninagar - II
Begampur	Hurshi	Raninagar - I
Bilchatra	Malibari-II	Raninagar - II
Birkuchi Dangapara	Tenkaraipur Balumati	Raninagar - I
Bishnupur	Herampur	Raninagar - I
Borakuli	Tenkaraipur Balumati	Raninagar - I
Bota	Lochanpur	Raninagar - I
Brindabanpur	Malibari-I	Raninagar - II
Chainpara	Herampur	Raninagar - I
Chandpur	Paharpur	Raninagar - I
Char Bansgara	Malibari-I	Raninagar - II
Char Garamgari	Islampurachak	Raninagar - I
Char Hulaspur	Paharpur	Raninagar - I
Char Pirojpur	Lochanpur	Raninagar - I
Charalampur	Islampurachak	Raninagar - I
Chardebaipur	Hurshi	Raninagar - I
Chatra	Paharpur	Raninagar - I
Dakshin Gopalpur	Tenkaraipur Balumati	Raninagar - I
Daser Chak	Dhulauri	Domkal
Daulatpur	Hurshi	Raninagar - I
Debottar Lakshminarayanpur	Dhulauri	Domkal
Deputipara	Raninagar-I	Raninagar - II
Dhulauri	Dhulauri	Domkal

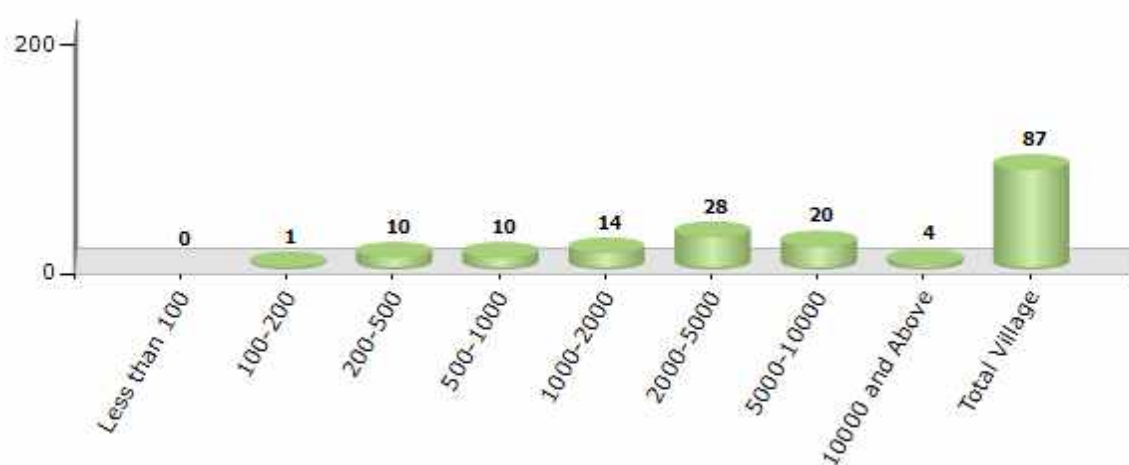
Contd....

Demographics

Number of Villages by Population Size - 2011

Less than 100	100-200	200-500	500-1000	1000-2000	2000-5000	5000-10000	10000 and Above	Total Village
0	1	10	10	14	28	20	4	87

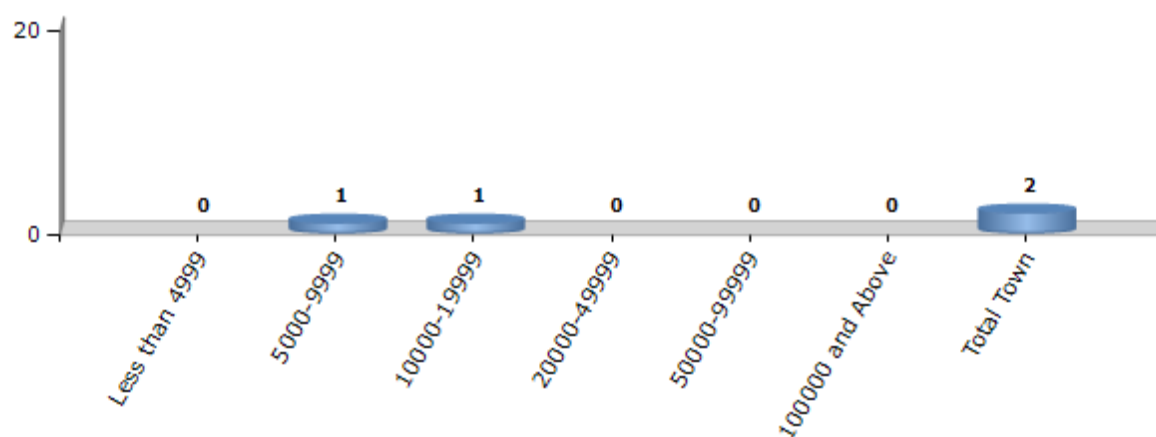
Number of Villages by Population Size - 2011



Number of Towns by Population Size - 2011

Less than 4999	5000-9999	10000-19999	20000-49999	50000-99999	100000 and Above	Total Town
0	1	1	0	0	0	2

Number of Towns by Population Size - 2011

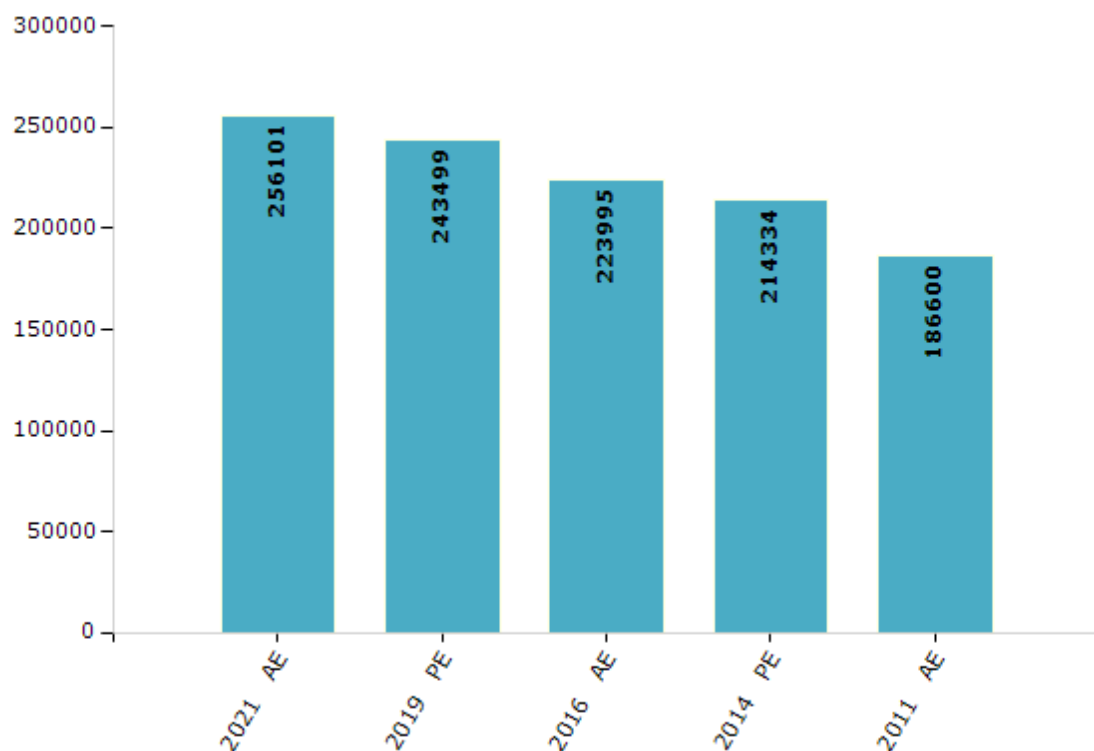


Electoral Features

Electors by Male & Female

Year	Male	Female	Others	Total	Year	Male	Female	Others	Total
2021 AE	130372	125724	5	256101	1991 AE	-	-	-	-
2019 PE	124457	119037	5	243499	1987 AE	-	-	-	-
2016 AE	115963	108028	4	223995	1982 AE	-	-	-	-
2014 PE	110736	103597	1	214334	1977 AE	-	-	-	-
2011 AE	96674	89926	0	186600	1972 AE	-	-	-	-
2009 PE	-	-	-	-	1971 AE	-	-	-	-
2006 AE	-	-	-	-	1969 AE	-	-	-	-
2004 PE	-	-	-	-	1967 AE	-	-	-	-
2001 AE	-	-	-	-	1962 AE	-	-	-	-
1999 PE	-	-	-	-	1957 AE	-	-	-	-
1996 AE	-	-	-	-	1952 AE	-	-	-	-

Number of Electors



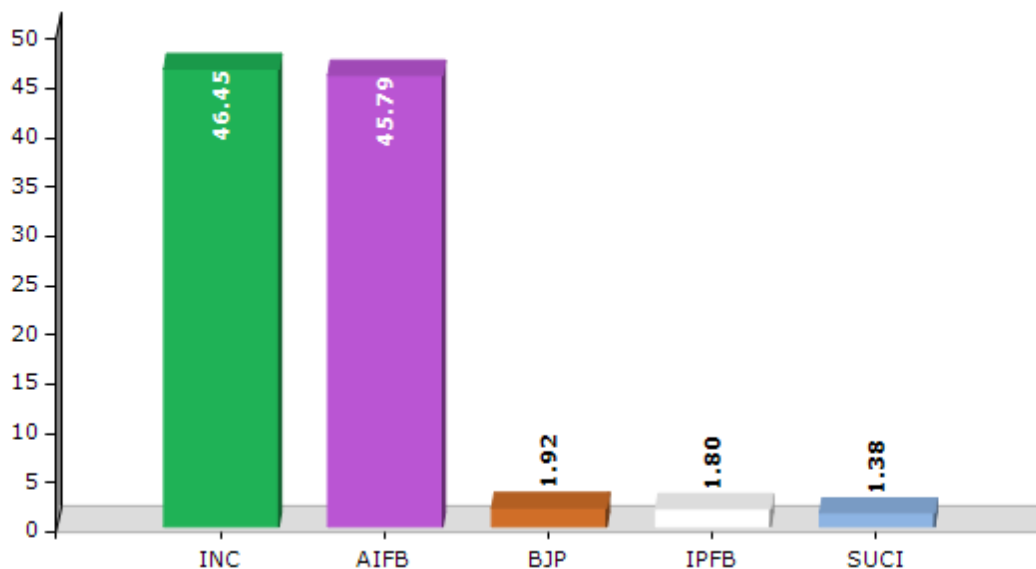
Note : AE : Assembly Election, PE : Assembly Segment of Parliamentary Election

Historical Summary Election Results

Summary Result of Assembly Election - 2011

Candidate Name	Party	Votes	Votes %
Firoza Begam	INC	76092	46.45
Mst. Maksuda Begum	AIFB	75003	45.79
Dinesh Mondal	BJP	3151	1.92
Tapan Kumar Hore	IPFB	2946	1.8
Abul Aktar	SUCI	2262	1.38
Md. Rejaul Haque	MUL	1693	1.03
Nur Mohammed	IND	1495	0.91
Jalaluddin Mondal	IND	1169	0.71

Votes Percentage of Top Parties - 2011



Polling Station Level Election Results

Number and Name of Polling Stations (PS) (2016)

Number of Polling Stations	Name of Polling Stations	Number of Polling Stations	Name of Polling Stations
1	Char Gopalpur Pry. School, R-1	22	Lochanpur N.K. High School, R-1
2	Char Gopalpur Pry. School, R-2	23	Sishapara Hasanpur Pry. School R-1
3	Char Daulatpur Community Hall R-1	24	Sishapara Hasanpur Baganpara Sishu Siksha Kendra R-1
4	Char Daulatpur Pry. School (West) R -1	25	Durgapur Pry. School R-1
5	Char Daulatpur High School R-1	26	Durgapur Sishu Siksha Kendra R -1
6	Char Daulatpur High School R-2	27	Melanpur Pry. School R-1
7	Char Daulatpur Pry. School (East), R-1	28	Lochanpur N.K. High School, R-2
8	Char Daulatpur Upa- Sasthya Kendra R-1	29	Lochanpur N.K. Pry. School R-1
9	Jharurpara Pry. School R-1	30	Srirampur Pry. School R-1
10	Purandarpur Pry. School R-1	31	Keshabpur Pry. School, R-1
11	Purbo Mondalpara Junior High School R-1	32	Saikhpara Icds Centre
12	Molladanga Pry. School R -1	33	Vikanpur Pry. School, R-1
13	Ghughupara Pry. School, R-1	34	Vikanpur Pry. School, R-2
14	Ghughupara Health Sub-Centre, R-1	35	Gopinathpur Sishu Siksha Kendra R-1
15	Ghughupara Pry. School, R-2	36	Gopinathpur Pry. School R-1
16	Bekibagan Pry. School R-1	37	Keshabpur Pry. School, R-2
17	Borakuli Pry. School, R-1	38	Mohanpur Madhyamik Siksha Kendra
18	Borakuli Pry. School, R-2	39	Nowdapara Pry. School, R-1
19	Sabjipara Sishu Siksha Kendra R -1	40	Nowdapara Pry. School, R-2
20	Purusottampur Pry. School R-1	41	Goraipur Pry. School, R-1
21	Char Pirojpur Pry. School R-1	42	Goraipur Pry. School, R-2

Contd....

Polling Station Level Election Results

Polling Station-wise Votes Secured by Overall Top Five Parties in Raninagar Assembly in Assembly Election (AE) under Murshidabad Parliamentary Constituency in West Bengal (2016)

Number of Polling Station	Winner - Firoza Begam (E) (INC)	Runner-up - Dr. Humayun Kabir (AITC)	3rd - Basu Basak (BJP)	4th - Golam Mostafa Mondal (WPOI)	5th - Manirul Islam (SUCI)	NOTA	Other	Total Votes Secured
36	454	348	62	4	10	14	3	895
37	419	494	14	6	3	4	6	946
38	255	419	10	5	2	3	3	697
39	435	289	14	8	2	7	2	757
40	329	528	10	16	3	5	1	892
41	96	342	3	1	1	0	2	445
42	112	693	4	0	1	1	0	811
43	291	421	13	15	5	5	4	754
44	195	88	39	2	4	5	2	335
45	418	381	10	4	3	9	1	826
46	338	335	12	7	3	1	1	697
47	366	270	18	2	3	8	3	670
48	684	180	24	4	1	6	1	900
49	261	283	8	6	2	6	4	570
50	306	229	10	4	1	2	2	554
51	402	154	6	1	4	12	2	581
52	283	169	7	6	2	6	3	476
53	550	372	64	8	6	6	3	1009
54	573	260	14	2	4	3	3	859
55	561	412	14	8	0	7	2	1004
56	379	483	12	5	4	4	1	888
57	302	237	117	5	5	5	4	675
58	310	218	50	3	1	10	3	595
59	288	147	101	4	2	2	4	548
60	424	91	11	8	0	6	2	542
61	495	129	11	5	2	6	1	649
62	421	184	46	4	5	2	3	665
63	602	187	13	13	3	20	8	846
64	336	350	19	14	9	6	2	736
65	337	174	43	10	4	9	2	579
66	266	330	94	10	5	4	4	713
67	405	261	26	8	3	10	2	715
68	344	372	11	50	7	5	2	791
69	362	378	11	7	4	4	3	769
70	298	273	5	2	6	2	4	590

Contd....

Polling Station Level Election Results

Winner, Runner-up and 3rd Party Position & Winning Margin According to Polling Stations in Raninagar Assembly in Assembly Election (AE) under Murshidabad Parliamentary Constituency in West Bengal (2016)

Polling Station Number	Winner Party	Winner Votes (%)	Runner-up Party	Runner-up Votes (%)	Winning Margin Votes (%)	Third Party	Third Party Votes (%)	Other Votes (%)
75	INC	495 (62.9)	AITC	265 (33.67)	230 (29.23)	BJP	15 (1.91)	12 (1.52)
76	INC	371 (60.82)	AITC	212 (34.75)	159 (26.07)	BJP	8 (1.31)	19 (3.11)
77	INC	325 (58.24)	AITC	210 (37.63)	115 (20.61)	BJP	7 (1.25)	16 (2.87)
78	INC	443 (51.69)	AITC	302 (35.24)	141 (16.45)	SUCI	75 (8.75)	37 (4.32)
79	INC	566 (67.95)	AITC	234 (28.09)	332 (39.86)	WPOI	17 (2.04)	16 (1.92)
80	INC	594 (66.15)	AITC	204 (22.72)	390 (43.43)	WPOI	65 (7.24)	35 (3.9)
81	INC	511 (61.2)	AITC	299 (35.81)	212 (25.39)	WPOI	10 (1.2)	15 (1.8)
82	AITC	320 (56.04)	INC	205 (35.9)	115 (20.14)	BJP	17 (2.98)	29 (5.08)
83	INC	429 (65.3)	AITC	175 (26.64)	254 (38.66)	BJP	22 (3.35)	31 (4.72)
84	INC	307 (65.88)	AITC	109 (23.39)	198 (42.49)	WPOI	33 (7.08)	17 (3.65)
85	INC	473 (63.92)	AITC	193 (26.08)	280 (37.84)	WPOI	51 (6.89)	23 (3.11)
86	INC	501 (68.63)	AITC	195 (26.71)	306 (41.92)	BJP	16 (2.19)	18 (2.47)
87	INC	862 (86.63)	AITC	102 (10.25)	760 (76.38)	WPOI	18 (1.81)	13 (1.31)
88	INC	601 (70.29)	AITC	228 (26.67)	373 (43.62)	BJP	13 (1.52)	13 (1.52)
89	INC	646 (70.76)	AITC	227 (24.86)	419 (45.9)	BJP	28 (3.07)	12 (1.31)
90	INC	317 (44.03)	AITC	232 (32.22)	85 (11.81)	BJP	152 (21.11)	19 (2.64)
91	AITC	392 (50.45)	INC	350 (45.05)	42 (5.4)	BJP	14 (1.8)	21 (2.7)
92	INC	347 (56.51)	AITC	228 (37.13)	119 (19.38)	WPOI	23 (3.75)	16 (2.61)
93	INC	363 (55.42)	AITC	236 (36.03)	127 (19.39)	WPOI	27 (4.12)	29 (4.43)
94	INC	352 (54.74)	AITC	260 (40.44)	92 (14.3)	BJP	14 (2.18)	17 (2.64)
95	INC	327 (55.52)	AITC	215 (36.5)	112 (19.02)	BJP	33 (5.6)	14 (2.38)
96	INC	369 (59.13)	AITC	202 (32.37)	167 (26.76)	WPOI	32 (5.13)	21 (3.37)
97	INC	549 (72.81)	AITC	150 (19.89)	399 (52.92)	BJP	22 (2.92)	33 (4.38)
98	INC	540 (80)	AITC	102 (15.11)	438 (64.89)	BJP	19 (2.81)	14 (2.07)
99	INC	546 (64.92)	AITC	208 (24.73)	338 (40.19)	BJP	70 (8.32)	17 (2.02)
100	INC	459 (79.69)	AITC	92 (15.97)	367 (63.72)	BJP	11 (1.91)	14 (2.43)
101	INC	413 (80.98)	AITC	89 (17.45)	324 (63.53)	BJP	3 (0.59)	5 (0.98)
102	INC	370 (80.79)	AITC	69 (15.07)	301 (65.72)	BJP	7 (1.53)	12 (2.62)
103	INC	620 (76.17)	AITC	158 (19.41)	462 (56.76)	BJP	17 (2.09)	19 (2.33)
104	INC	451 (65.84)	AITC	209 (30.51)	242 (35.33)	BJP	12 (1.75)	13 (1.9)
105	INC	367 (64.16)	AITC	186 (32.52)	181 (31.64)	BJP	5 (0.87)	14 (2.45)
106	INC	303 (37.73)	AITC	292 (36.36)	11 (1.37)	WPOI	176 (21.92)	32 (3.99)
107	INC	439 (58.3)	AITC	191 (25.37)	248 (32.93)	WPOI	95 (12.62)	28 (3.72)
108	INC	438 (68.54)	AITC	138 (21.6)	300 (46.94)	BJP	24 (3.76)	39 (6.1)
109	INC	345 (57.31)	AITC	154 (25.58)	191 (31.73)	WPOI	78 (12.96)	25 (4.15)
110	INC	426 (50.84)	AITC	379 (45.23)	47 (5.61)	WPOI	21 (2.51)	12 (1.43)
111	INC	456 (67.16)	AITC	185 (27.25)	271 (39.91)	BJP	18 (2.65)	20 (2.95)

Contd....

Socio-Economic Amenities - Rural

Access to Education Facilities

Particulars	Number of Villages (% of Population)				
	Available	Not Available	If Not Available (Distance of Nearest Facility)		
			A	B	C
Govt. Primary School	81 (99)	6 (1)	0 (0)	0 (0)	0 (0)
Private Primary School	3 (8)	84 (92)	0 (0)	0 (0)	0 (0)
Govt. Middle School	39 (60)	48 (40)	17 (13)	8 (4)	0 (0)
Private Middle School	3 (5)	84 (95)	1 (0)	3 (1)	0 (0)
Govt. Secondary School	21 (49)	66 (51)	32 (26)	16 (10)	0 (0)
Private Secondary School	0 (0)	87 (100)	0 (0)	0 (0)	0 (0)
Govt. Senior Secondary School	10 (28)	77 (72)	32 (30)	23 (19)	2 (1)
Private Senior Secondary School	0 (0)	87 (100)	0 (0)	0 (0)	0 (0)
Govt. Arts and Science Degree College	0 (0)	87 (100)	7 (10)	17 (16)	51 (58)
Private Arts and Science Degree College	0 (0)	87 (100)	0 (0)	1 (4)	3 (3)
Govt. Engineering College	0 (0)	87 (100)	1 (2)	1 (1)	23 (21)
Private Engineering College	0 (0)	87 (100)	0 (0)	1 (4)	48 (57)
Govt. Medicine College	0 (0)	87 (100)	0 (0)	0 (0)	48 (49)
Private Medicine College	0 (0)	87 (100)	0 (0)	0 (0)	7 (5)
Govt. Management Institute	0 (0)	87 (100)	0 (0)	0 (0)	27 (24)
Private Management Institute	0 (0)	87 (100)	0 (0)	3 (2)	26 (32)
Govt. Polytechnic	1 (6)	86 (94)	3 (6)	14 (18)	13 (9)
Private Polytechnic	0 (0)	87 (100)	2 (4)	3 (4)	42 (45)
Govt. Vocational Training School/ITI	3 (8)	84 (92)	12 (9)	21 (21)	33 (47)
Private Vocational Training School/ITI	0 (0)	87 (100)	0 (0)	2 (0)	2 (2)
Govt. Non Formal Training Centre	3 (3)	84 (97)	4 (10)	5 (3)	31 (24)
Private Non Formal Training Centre	0 (0)	87 (100)	0 (0)	1 (6)	11 (15)
Govt. School For Disabled	1 (0)	86 (100)	0 (0)	2 (4)	29 (40)
Private School For Disabled	0 (0)	87 (100)	5 (5)	10 (7)	9 (10)
Government Others	4 (3)	83 (97)	0 (0)	0 (0)	0 (0)
Private Others	0 (0)	87 (100)	0 (0)	0 (0)	0 (0)

Note : Distance A : Less than 5 km; B : Between 5-10 km; C : 10+ km.; Source : Data Analysis is based on 2011 Census.

DISCLAIMER

The Terms of Use and Disclaimer of Datanet India Private Limited (hereinafter referred to as "Datanet") for use of this analysis report of **Raninagar Assembly Constituency (Raninagar Vidhan Sabha)** :-

1. **Assembly Factbook™** is a Registered Trade Mark owned by Datanet.
2. All the maps are sketched and graphical representation only and have not been drawn to the scale and also not to represent the actual geographical area or boundary of the unit.
3. The data for the aforesaid analysis is based on authentic sources and has been culled from the various publications of Census, CSO and NSSO for district and block level data, various central and state government departments, Central & State Elections Commissions and the concerned Returning Officers' releases, Electoral Rolls, Election results and allied publications, internal assessment, surveys, estimates and analysis. Therefore, certain adjustment of data at micro level may have been done to arrive closer to the macro data.
4. Data have been provided on an "As Is" and "As AVAILABLE" basis
5. The colours shown in the maps or diagram and charts of a particular party, alliance or AC are indicative and do not represent them.
6. This publication which includes maps, sheets, graphs and data would be the property under copyright of Datanet only. The user may use these for its internal study, analysis and research purposes. It's public display, re-selling or any commercial uses by the user are not allowed.
7. Datanet has taken due care and caution in compilation and processing of data and allied information, but does not guarantee the accuracy, adequacy or completeness of any information/analysis and will be not responsible for any errors or omissions or for the results obtained from the use of such information/analysis.
8. All the contents for the publication have been culled from various authentic sources and Datanet reasonably believes such sources to be reliable, but does not make any representations, express or implied as to the accuracy or fitness of use of such information. The information or contents of the information/analysis do not constitute advice and should not be relied upon in making (or refraining from making) any decision. Any reliance placed upon the information provided by Datanet is the sole responsibility and strictly at the user's risk.
9. In no event will Datanet be liable for any damages (including, without limitation, damages for loss of business projects, or loss of profits) arising in contract, tort or otherwise from the use of or inability to use any of its contents, or from any action taken (or refrained from being taken) as a result of using the analysis or any of its contents. Datanet its directors, owners, editors, officials, employees, distributor and agents or any associate will not be liable for any errors in the information contained or any consequences arising from the use of the contents of the provided information/analysis.
10. If any provision of these terms and conditions is held invalid or illegal or unenforceable for any reason by any court of competent jurisdiction, such provision shall be severed and the remainder of provisions of the terms and conditions shall continue in full force and effect as if the Term of Use had been executed with the invalid, illegal or unenforceable provision eliminated.
11. If there are any discrepancies in the information provided, please bring it to attention of Datanet for suitable rectification measures.

**Buy Online This Complete Book At
Datanet India eBooks Store**

www.indiastatpublications.com

or go directly at

[http://www.indiastatpublications.com/
Assembly_factbook/West_Bengal/Murshidabad/ Raninagar](http://www.indiastatpublications.com/Assembly_factbook/West_Bengal/Murshidabad/Raninagar)

 **indiaSTAT**elections

