



West Bengal

Assembly Factbook™

Baghmundi Assembly Constituency



Key Electoral Data of Baghmundi
Assembly Constituency (Vidhan Sabha)

West Bengal

Assembly Factbook™

Baghmundi Assembly Constituency



Baghmundi Vidhan Sabha

Editor & Director

Dr. R.K. Thukral

Research Editor

Dr. Shafeeq Rahman

Compiled, Researched and Published by Datanet India Pvt. Ltd.

D-100, 1st Floor,

Okhla Industrial Area, Phase-I,
New Delhi- 110020.

Ph.: 91-11- 43580781-84

Email : support@indiastatpublications.com

Website : www.indiastatelections.com

Online Book Store :

www.indiastatpublications.com

Report No. : AFB/WB-240-0125

ISBN : 978-93-5293-567-3

First Edition : January, 2018

Eighth Updated Edition : January, 2025

Price : Rs. 11500/-

US\$ 310

© Datanet India Pvt. Ltd.

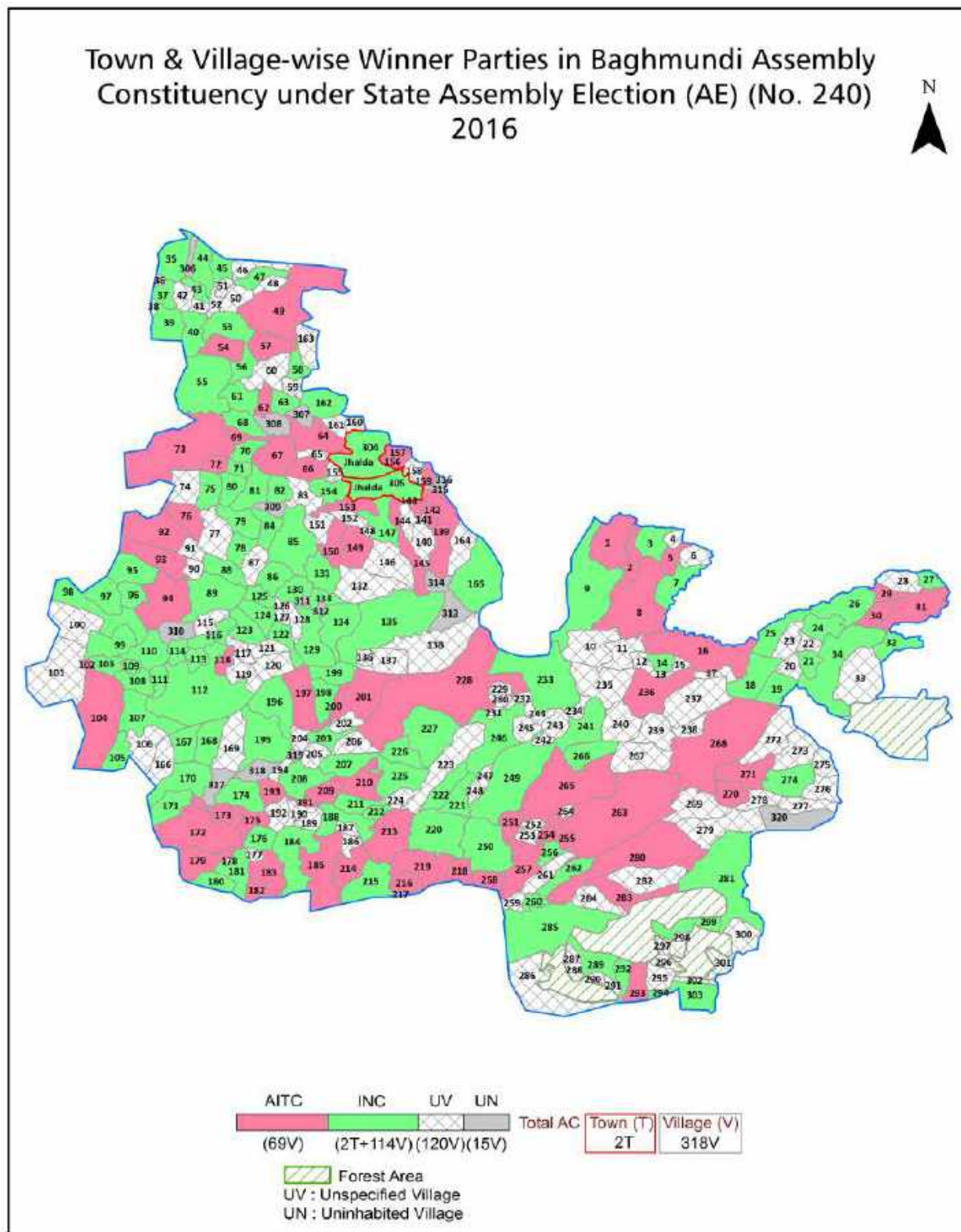
All rights reserved. No part of this book may be reproduced, stored in a retrieval system or transmitted in any form or by any means, mechanical photocopying, photographing, scanning, recording or otherwise without the prior written permission of the publisher. Please refer to Disclaimer at page no. 168 for the use of this publication.

Printed in India

Contents

No.	Particulars	Page No.
	Introduction	
1	Assembly Constituency - (Vidhan Sabha) at a Glance Features of Assembly as per Delimitation Commission of India (2008)	1-2
	Location and Political Maps	
2	Location Map Boundaries of Assembly Constituency - (Vidhan Sabha in District Boundaries of Assembly Constituency under Parliamentary Constituency - (Lok Sabha) Town & Village-wise Winner Parties- 2024, 2021, 2019, 2016, 2014, 2011 and 2009	3-10
	Administrative Setup (2011)	
3	District Sub-district Towns Villages Inhabited Villages Uninhabited Villages Village Panchayat Intermediate Panchayat	11-26
	Demographics (2011)	
4	Population Households Rural/Urban Population Towns and Villages by Population Size Sex Ratio (Total & 0-6 Years) Religious Population Social Population Literacy Rate	27-28
	Electoral Features	
5	Important Dates of Last Elections Held Electors by Gender Service Electors Voters Voters Turnout Polling Stations & Average Number of Electors per Polling Station Electors by Age Group Present Elected Representatives	29-34
	Historical Summary Election Results	
6	Vote Share of Major Parties Winning Margin (Number & Percentage Polarity of Parties Summary Result of Assembly Segment of Parliamentary Elections 2024, 2019, 2014 and 2009 Summary Result of Assembly Elections 2021, 2016 and 2011	35-44
	Polling Station Level Election Results	
7	Name and Number of Polling Station 2024, 2021, 2019, 2016, 2014, 2011 and 2009 Polling Station-wise Electors, Voters & Voters Turnout 2024, 2021, 2019, 2016, 2014, 2011 and 2009 Polling Station wise Elections Results 2024, 2021, 2019, 2016, 2014, 2011 and 2009	45-148
	Share of Assembly Constituency	
8	Share of Assembly Constituency - (Vidhan Sabha) in State, District and Parliamentary Constituency - (Lok Sabha)	149
	Socio-Economic Amenities (2011)	
9	Access to Administrative Units Agricultural, Manufacturing and Industrial Commodities Demographic Indicators Education Health & Manpower Drinking Water Supply Sanitation Entertainment and Recreations Infrastructure Power Food Allocation Distribution and Marketing of Agriculture Commodities Infrastructure Transport and Road Infrastructure Communication Banking and Financial Services Land Use Irrigation Source	151-165
10	Abbreviation & Sources	166-167
11	Disclaimer	168

Location & Political Map



Administrative Setup

List of Village Panchayat & Intermediate Panchayat (Block) Name - 2011

Village Name	Village Panchayat Name	Intermediate Panchayat Name
Adaldi	Mathari-Khamar	Jhalda - I
Adhikaridi	Hensahatu	Jhalda - I
Aharara	Sirkabad	Arsha
Ajodhya	Ajodhya	Bagmundi
Akahara	Mathari-Khamar	Jhalda - I
Alkusi	Ajodhya	Bagmundi
Andhra Alias Hathinada	Ajodhya	Bagmundi
Ankura	Marumosina	Jhalda - I
Arjundi	Jhalda-Darda	Jhalda - I
Atna	Tunturi-Suisa	Bagmundi
Babnijara	Ajodhya	Bagmundi
Baddi	Hensahatu	Jhalda - I
Badgaon	Hensahatu	Jhalda - I
Badgram	Marumosina	Jhalda - I
Bagbinda	Jhalda-Darda	Jhalda - I
Bagmundi	Bagmundi	Bagmundi
Bagti	Burda-Kalimati	Bagmundi
Balarampur	Hetgugui	Arsha
Bamni	Hetgugui	Arsha
Bandhdi	Burda-Kalimati	Bagmundi
Bandi	Ilu-Jargo	Jhalda - I
Bandi Alias Jagannathdi	Tulin	Jhalda - I
Bandudi	Matha	Bagmundi
Bandudih	Sirkabad	Arsha
Bandulahar	Hensahatu	Jhalda - I
Bansa	Marumosina	Jhalda - I
Banshidi	Matha	Bagmundi
Bara Ganta	Kalma	Jhalda - I
Bara Phuhara	Mathari-Khamar	Jhalda - I

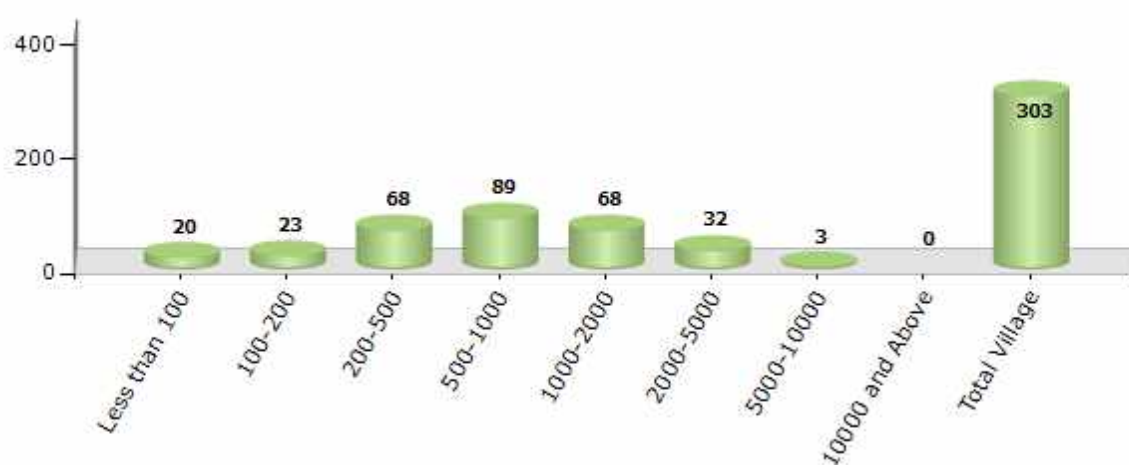
Contd....

Demographics

Number of Villages by Population Size - 2011

Less than 100	100-200	200-500	500-1000	1000-2000	2000-5000	5000-10000	10000 and Above	Total Village
20	23	68	89	68	32	3	0	303

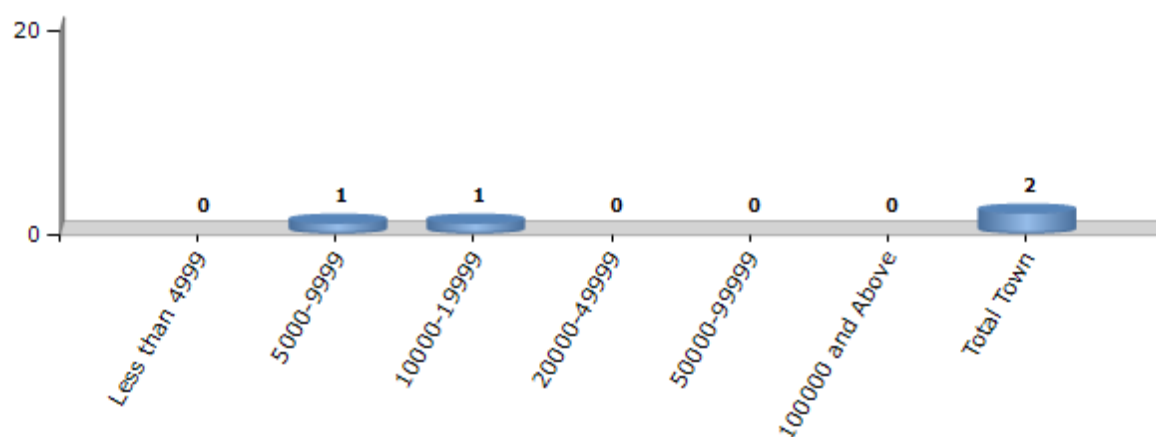
Number of Villages by Population Size - 2011



Number of Towns by Population Size - 2011

Less than 4999	5000-9999	10000-19999	20000-49999	50000-99999	100000 and Above	Total Town
0	1	1	0	0	0	2

Number of Towns by Population Size - 2011



Electoral Features

Electors by Male & Female

Year	Male	Female	Others	Total
2021 AE	127803	121806	4	249613
2019 PE	121598	115663	0	237261
2016 AE	115044	108418	0	223462
2014 PE	110867	103776	1	214644
2011 AE	99277	92741	0	192018
2009 PE	-	-	-	-
2006 AE	-	-	-	-
2004 PE	-	-	-	-
2001 AE	-	-	-	-
1999 PE	-	-	-	-
1996 AE	-	-	-	-

Year	Male	Female	Others	Total
1991 AE	-	-	-	-
1987 AE	-	-	-	-
1982 AE	-	-	-	-
1977 AE	-	-	-	-
1972 AE	-	-	-	-
1971 AE	-	-	-	-
1969 AE	-	-	-	-
1967 AE	-	-	-	-
1962 AE	-	-	-	-
1957 AE	-	-	-	-
1952 AE	-	-	-	-



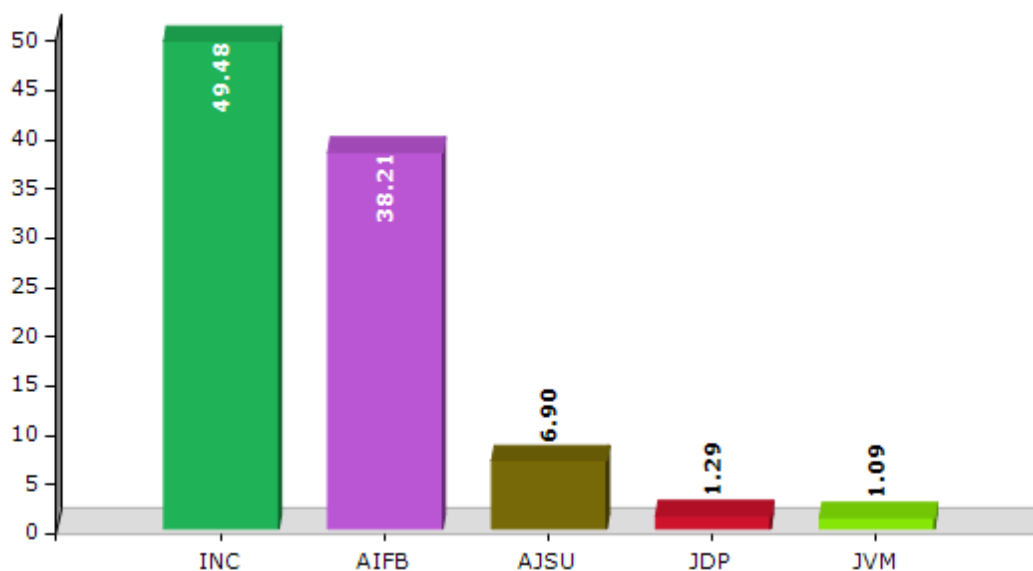
Note : AE : Assembly Election, PE : Assembly Segment of Parliamentary Election

Historical Summary Election Results

Summary Result of Assembly Election - 2011

Candidate Name	Party	Votes	Votes %
Nepal Mahata	INC	77458	49.48
Mangal Mahato	AIFB	59814	38.21
Rakesh Mahato	AJSU	10797	6.9
Nepal Majhi	JDP	2023	1.29
Daroga Majhi	JVM	1702	1.09
Shankar Kumar	BJP	1625	1.04
Bisambar Mura	SUCI	1399	0.89
Abhinash Rajwar	JMM	893	0.57
Pashupati Mahato	AMB	838	0.54

Votes Percentage of Top Parties - 2011



Polling Station Level Election Results

Number and Name of Polling Stations (PS) (2016)

Number of Polling Stations	Name of Polling Stations	Number of Polling Stations	Name of Polling Stations
1	Fateshing High School (Room 1)	22	Keruary Primary School (Room-1)
2	Fateshing High School (Room 2)	23	Chamardag Prathamik Vidyalay (Room1)
3	Bakad Jbs (Room 1)	24	Tulin Girls Pry. School (Room 1)
4	Baidgram Patub Primary School (Room 1)	25	Kenduadih Ssk (Room 1)
5	Digardi Pry. School	26	Tulin Topaban Jbs (Room-I)
6	Madhupur Primary School(Room 1)	27	Tulin Topaban Jbs (Room-2)
7	Brajapur Primary School(Room 1)	28	Tulin Board Pry. School (Room 1)
8	Tanasi Primary School(Room 1)	29	Tulin Jaisiaram High School (Room 1)
9	Kalma Bandulahar High School (Room1)	30	Tulin Board Primary School (Room 2)
10	Kalma Girls Primary School (Room 1)	31	Tulin Hindi Primary School (Room -1)
11	Kalma Boys Primary School (Room 1)	32	Choupad Primary School (Room -1)
12	Kiribera Primary School (Room 1)	33	Buribir Primary School(Room -1)
13	Ghutia Primary School (Room 1)	34	Uhupiri Primary School (Room -1)
14	Mahatomara Msk (Room 1)	35	Ankura Primary School (Room -1)
15	Bandulahar Primary School (Room 1)	36	Bengo Primary School (Room-1)
16	Chhotogantha Primary School (Room1)	37	Metyala Jbs (Room-1)
17	Guridih Merend Prathamik Vidyalay (Room 1)	38	Metyala Girls Primary School (Room-1)
18	Dumurdih Pry. School (Room No.1)	39	Bansa Primary School (Room-1)
19	Merend High School (Room-1)	40	Khatjuri Primary School (Room-1)
20	Durgi Jbs(Room-1)	41	Mosina New Unit J.B.S. (Room No. 1)
21	Kansra Nimna Buniyadi Vidyalay (Room-1)	42	Mosina New Unit J.B.S. (Room No. 2)

Contd....

Polling Station Level Election Results

Polling Station-wise Votes Secured by Overall Top Five Parties in Baghmundi Assembly in Assembly Election (AE) under Purulia Parliamentary Constituency in West Bengal (2016)

Number of Polling Station	Winner - Nepal Mahata (INC)	Runner-up - Samir Mahato (AITC)	3rd - Jyotirmay Singh Mahato (BJP)	4th - Pashupati Mahato (AMB)	5th - Subal Prasad (AJSUP)	NOTA	Other	Total Votes Secured
36	454	317	24	7	4	3	3	812
37	486	330	25	5	7	8	3	864
38	266	202	11	3	2	1	2	487
39	291	344	27	1	6	2	5	676
40	368	535	44	10	12	7	5	981
41	362	235	45	6	7	2	8	665
42	362	348	51	14	5	9	12	801
43	296	415	50	8	7	8	5	789
44	305	253	113	13	1	5	8	698
45	233	170	147	2	1	13	3	569
46	368	220	197	7	5	10	10	817
47	333	378	120	13	10	10	9	873
48	249	428	150	7	9	12	3	858
49	225	419	115	9	20	9	6	803
50	124	175	91	3	2	5	5	405
51	241	393	84	11	7	7	4	747
52	649	270	72	3	3	8	10	1015
53	243	242	72	1	0	1	6	565
54	336	190	52	2	1	3	3	587
55	239	137	75	1	2	5	3	462
56	402	243	67	5	1	5	3	726
57	260	325	89	8	5	8	7	702
58	206	268	74	4	5	9	5	571
59	112	212	83	3	0	3	4	417
60	264	284	78	9	9	10	8	662
61	331	248	61	17	5	10	11	683
62	214	361	49	4	11	7	6	652
63	356	366	44	10	13	8	7	804
64	191	391	20	3	7	7	5	624
65	112	431	18	7	1	4	4	577
66	291	205	16	0	4	10	12	538
67	230	306	24	6	1	6	3	576
68	179	274	61	9	2	2	1	528
69	366	106	12	2	2	0	4	492
70	339	155	9	4	0	5	2	514

Contd....

Polling Station Level Election Results

Winner, Runner-up and 3rd Party Position & Winning Margin According to Polling Stations in Baghmundi Assembly in Assembly Election (AE) under Purulia Parliamentary Constituency in West Bengal (2016)

Polling Station Number	Winner Party	Winner Votes (%)	Runner-up Party	Runner-up Votes (%)	Winning Margin Votes (%)	Third Party	Third Party Votes (%)	Other Votes (%)
75	AITC	336 (53)	INC	261 (41.17)	75 (11.83)	BJP	23 (3.63)	14 (2.21)
76	INC	380 (52.85)	AITC	294 (40.89)	86 (11.96)	BJP	27 (3.76)	18 (2.5)
77	AITC	305 (58.65)	INC	166 (31.92)	139 (26.73)	BJP	29 (5.58)	20 (3.85)
78	AITC	511 (56.65)	INC	353 (39.14)	158 (17.51)	BJP	26 (2.88)	12 (1.33)
79	AITC	531 (53.05)	INC	397 (39.66)	134 (13.39)	BJP	24 (2.4)	49 (4.9)
80	INC	236 (55.14)	AITC	147 (34.35)	89 (20.79)	BJP	24 (5.61)	21 (4.91)
81	INC	519 (56.05)	AITC	335 (36.18)	184 (19.87)	BJP	58 (6.26)	14 (1.51)
82	INC	499 (66.8)	AITC	196 (26.24)	303 (40.56)	BJP	30 (4.02)	22 (2.95)
83	INC	345 (52.04)	AITC	276 (41.63)	69 (10.41)	BJP	20 (3.02)	22 (3.32)
84	INC	380 (52.92)	AITC	306 (42.62)	74 (10.3)	BJP	12 (1.67)	20 (2.79)
85	INC	397 (50.13)	AITC	363 (45.83)	34 (4.3)	BJP	20 (2.53)	12 (1.52)
86	INC	353 (57.31)	AITC	230 (37.34)	123 (19.97)	BJP	25 (4.06)	8 (1.3)
87	INC	381 (49.22)	AITC	310 (40.05)	71 (9.17)	BJP	60 (7.75)	23 (2.97)
88	INC	443 (73.47)	AITC	98 (16.25)	345 (57.22)	BJP	43 (7.13)	19 (3.15)
89	INC	370 (61.16)	AITC	209 (34.55)	161 (26.61)	BJP	18 (2.98)	8 (1.32)
90	INC	544 (59.91)	AITC	223 (24.56)	321 (35.35)	BJP	110 (12.11)	31 (3.41)
91	INC	572 (56.86)	AITC	313 (31.11)	259 (25.75)	BJP	62 (6.16)	59 (5.86)
92	INC	470 (54.15)	AITC	289 (33.29)	181 (20.86)	BJP	75 (8.64)	34 (3.92)
93	INC	397 (58.81)	AITC	210 (31.11)	187 (27.7)	BJP	41 (6.07)	27 (4)
94	INC	336 (46.09)	AITC	328 (44.99)	8 (1.1)	BJP	49 (6.72)	16 (2.19)
95	INC	439 (66.41)	AITC	196 (29.65)	243 (36.76)	BJP	16 (2.42)	10 (1.51)
96	INC	272 (50.65)	AITC	207 (38.55)	65 (12.1)	BJP	42 (7.82)	16 (2.98)
97	INC	345 (45.28)	AITC	321 (42.13)	24 (3.15)	BJP	67 (8.79)	29 (3.81)
98	INC	344 (52.04)	AITC	233 (35.25)	111 (16.79)	BJP	58 (8.77)	26 (3.93)
99	AITC	541 (53.46)	INC	410 (40.51)	131 (12.95)	BJP	34 (3.36)	27 (2.67)
100	AITC	391 (50.52)	INC	313 (40.44)	78 (10.08)	BJP	40 (5.17)	30 (3.88)
101	AITC	349 (52.72)	INC	280 (42.3)	69 (10.42)	BJP	25 (3.78)	8 (1.21)
102	INC	445 (62.41)	AITC	232 (32.54)	213 (29.87)	BJP	21 (2.95)	15 (2.1)
103	INC	262 (49.53)	AITC	241 (45.56)	21 (3.97)	BJP	17 (3.21)	9 (1.7)
104	INC	385 (58.16)	AITC	231 (34.89)	154 (23.27)	BJP	33 (4.98)	13 (1.96)
105	INC	530 (62.65)	AITC	231 (27.3)	299 (35.35)	BJP	65 (7.68)	20 (2.36)
106	AITC	498 (53.32)	INC	356 (38.12)	142 (15.2)	BJP	44 (4.71)	36 (3.85)
107	AITC	473 (52.85)	INC	312 (34.86)	161 (17.99)	BJP	53 (5.92)	57 (6.37)
108	INC	460 (61.25)	AITC	159 (21.17)	301 (40.08)	BJP	106 (14.11)	26 (3.46)
109	AITC	427 (52.2)	INC	332 (40.59)	95 (11.61)	BJP	32 (3.91)	27 (3.3)
110	AITC	391 (45.41)	INC	375 (43.55)	16 (1.86)	BJP	70 (8.13)	25 (2.9)
111	INC	417 (53.05)	AITC	307 (39.06)	110 (13.99)	BJP	35 (4.45)	27 (3.44)

Contd....

Socio-Economic Amenities - Rural

Access to Education Facilities

Particulars	Number of Villages (% of Population)				
	Available	Not Available	If Not Available (Distance of Nearest Facility)		
			A	B	C
Govt. Primary School	273 (98)	30 (2)	0 (0)	0 (0)	0 (0)
Private Primary School	22 (14)	281 (86)	0 (0)	0 (0)	0 (0)
Govt. Middle School	70 (40)	233 (60)	94 (26)	53 (12)	15 (2)
Private Middle School	3 (1)	300 (99)	5 (1)	2 (1)	0 (0)
Govt. Secondary School	37 (26)	266 (74)	126 (38)	95 (24)	9 (1)
Private Secondary School	0 (0)	303 (100)	1 (0)	0 (0)	0 (0)
Govt. Senior Secondary School	25 (21)	278 (79)	72 (24)	99 (30)	53 (7)
Private Senior Secondary School	0 (0)	303 (100)	2 (0)	0 (0)	0 (0)
Govt. Arts and Science Degree College	4 (2)	299 (98)	29 (9)	68 (26)	151 (44)
Private Arts and Science Degree College	0 (0)	303 (100)	0 (0)	1 (0)	2 (1)
Govt. Engineering College	0 (0)	303 (100)	0 (0)	0 (0)	149 (45)
Private Engineering College	1 (1)	302 (99)	0 (0)	0 (0)	12 (5)
Govt. Medicine College	0 (0)	303 (100)	0 (0)	0 (0)	150 (46)
Private Medicine College	0 (0)	303 (100)	0 (0)	0 (0)	2 (1)
Govt. Management Institute	0 (0)	303 (100)	0 (0)	0 (0)	111 (34)
Private Management Institute	0 (0)	303 (100)	0 (0)	0 (0)	24 (11)
Govt. Polytechnic	1 (0)	302 (100)	1 (0)	2 (0)	238 (75)
Private Polytechnic	0 (0)	303 (100)	0 (0)	0 (0)	1 (0)
Govt. Vocational Training School/ITI	6 (7)	297 (93)	31 (11)	50 (18)	141 (42)
Private Vocational Training School/ITI	0 (0)	303 (100)	1 (0)	1 (0)	2 (0)
Govt. Non Formal Training Centre	0 (0)	303 (100)	4 (1)	4 (1)	41 (12)
Private Non Formal Training Centre	0 (0)	303 (100)	0 (0)	0 (0)	23 (4)
Govt. School For Disabled	2 (2)	301 (98)	0 (0)	2 (2)	173 (53)
Private School For Disabled	0 (0)	303 (100)	0 (0)	1 (0)	1 (3)
Government Others	0 (0)	303 (100)	0 (0)	0 (0)	0 (0)
Private Others	0 (0)	303 (100)	0 (0)	0 (0)	0 (0)

Note : Distance A : Less than 5 km; B : Between 5-10 km; C : 10+ km.; Source : Data Analysis is based on 2011 Census.

DISCLAIMER

The Terms of Use and Disclaimer of Datanet India Private Limited (hereinafter referred to as "Datanet") for use of this analysis report of **Baghmundi Assembly Constituency (Baghmundi Vidhan Sabha)** :-

1. **Assembly Factbook™** is a Registered Trade Mark owned by Datanet.
2. All the maps are sketched and graphical representation only and have not been drawn to the scale and also not to represent the actual geographical area or boundary of the unit.
3. The data for the aforesaid analysis is based on authentic sources and has been culled from the various publications of Census, CSO and NSSO for district and block level data, various central and state government departments, Central & State Elections Commissions and the concerned Returning Officers' releases, Electoral Rolls, Election results and allied publications, internal assessment, surveys, estimates and analysis. Therefore, certain adjustment of data at micro level may have been done to arrive closer to the macro data.
4. Data have been provided on an "As Is" and "As AVAILABLE" basis
5. The colours shown in the maps or diagram and charts of a particular party, alliance or AC are indicative and do not represent them.
6. This publication which includes maps, sheets, graphs and data would be the property under copyright of Datanet only. The user may use these for its internal study, analysis and research purposes. It's public display, re-selling or any commercial uses by the user are not allowed.
7. Datanet has taken due care and caution in compilation and processing of data and allied information, but does not guarantee the accuracy, adequacy or completeness of any information/analysis and will be not responsible for any errors or omissions or for the results obtained from the use of such information/analysis.
8. All the contents for the publication have been culled from various authentic sources and Datanet reasonably believes such sources to be reliable, but does not make any representations, express or implied as to the accuracy or fitness of use of such information. The information or contents of the information/analysis do not constitute advice and should not be relied upon in making (or refraining from making) any decision. Any reliance placed upon the information provided by Datanet is the sole responsibility and strictly at the user's risk.
9. In no event will Datanet be liable for any damages (including, without limitation, damages for loss of business projects, or loss of profits) arising in contract, tort or otherwise from the use of or inability to use any of its contents, or from any action taken (or refrained from being taken) as a result of using the analysis or any of its contents. Datanet its directors, owners, editors, officials, employees, distributor and agents or any associate will not be liable for any errors in the information contained or any consequences arising from the use of the contents of the provided information/analysis.
10. If any provision of these terms and conditions is held invalid or illegal or unenforceable for any reason by any court of competent jurisdiction, such provision shall be severed and the remainder of provisions of the terms and conditions shall continue in full force and effect as if the Term of Use had been executed with the invalid, illegal or unenforceable provision eliminated.
11. If there are any discrepancies in the information provided, please bring it to attention of Datanet for suitable rectification measures.

Buy Online This Complete Book At
Datanet India eBooks Store

www.indiastatpublications.com

or go directly at

[http://www.indiastatpublications.com/
Assembly_factbook/West_Bengal/Purulia/ Baghmundi](http://www.indiastatpublications.com/Assembly_factbook/West_Bengal/Purulia/Baghmundi)

 **india**stat**elections**

ISBN : 978-93-5293-567-3



9 789352 935673