



West Bengal

Assembly Factbook™

Balarampur Assembly Constituency



Key Electoral Data of Balarampur
Assembly Constituency (Vidhan Sabha)

West Bengal

Assembly Factbook™

Balarampur Assembly Constituency



Balarampur Vidhan Sabha

Editor & Director

Dr. R.K. Thukral

Research Editor

Dr. Shafeeq Rahman

Compiled, Researched and Published by Datanet India Pvt. Ltd.

D-100, 1st Floor,

Okhla Industrial Area, Phase-I,
New Delhi- 110020.

Ph.: 91-11- 43580781-84

Email : support@indiastatpublications.com

Website : www.indiastatelections.com

Online Book Store :

www.indiastatpublications.com

Report No. : AFB/WB-239-0125

ISBN : 978-93-5293-572-7

First Edition : January, 2018

Eighth Updated Edition : January, 2025

Price : Rs. 11500/-

US\$ 310

© Datanet India Pvt. Ltd.

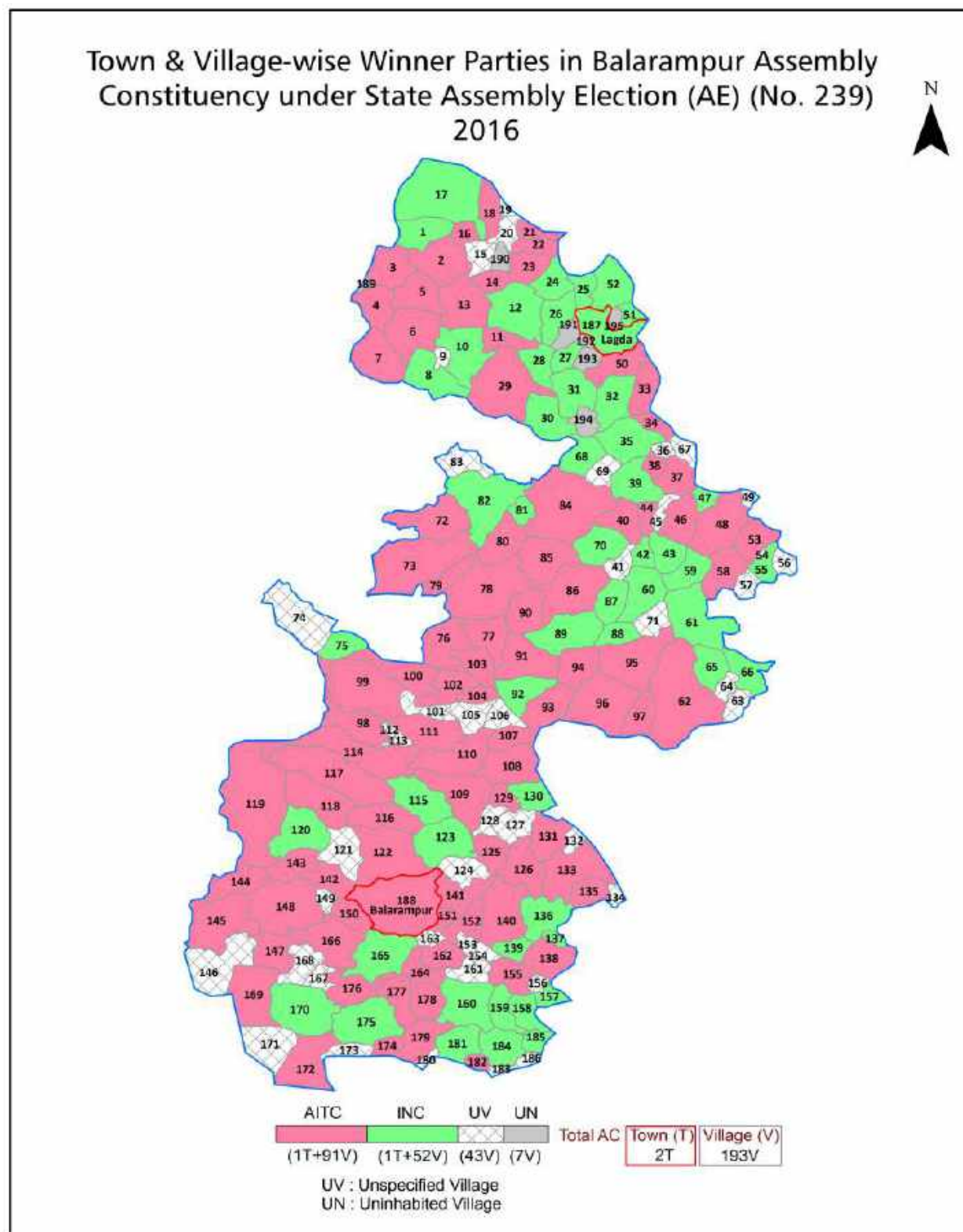
All rights reserved. No part of this book may be reproduced, stored in a retrieval system or transmitted in any form or by any means, mechanical photocopying, photographing, scanning, recording or otherwise without the prior written permission of the publisher. Please refer to Disclaimer at page no. 168 for the use of this publication.

Printed in India

Contents

No.	Particulars	Page No.
	Introduction	
1	Assembly Constituency - (Vidhan Sabha) at a Glance Features of Assembly as per Delimitation Commission of India (2008)	1-2
	Location and Political Maps	
2	Location Map Boundaries of Assembly Constituency - (Vidhan Sabha in District Boundaries of Assembly Constituency under Parliamentary Constituency - (Lok Sabha) Town & Village-wise Winner Parties- 2024, 2021, 2019, 2016, 2014, 2011 and 2009	3-10
	Administrative Setup (2011)	
3	District Sub-district Towns Villages Inhabited Villages Uninhabited Villages Village Panchayat Intermediate Panchayat	11-21
	Demographics (2011)	
4	Population Households Rural/Urban Population Towns and Villages by Population Size Sex Ratio (Total & 0-6 Years) Religious Population Social Population Literacy Rate	22-23
	Electoral Features	
5	Important Dates of Last Elections Held Electors by Gender Service Electors Voters Voters Turnout Polling Stations & Average Number of Electors per Polling Station Electors by Age Group Present Elected Representatives	24-29
	Historical Summary Election Results	
6	Vote Share of Major Parties Winning Margin (Number & Percentage Polarity of Parties Summary Result of Assembly Segment of Parliamentary Elections 2024, 2019, 2014, 2009, 2004 and 1999 Summary Result of Assembly Elections 2021, 2016, 2011, 2006, 2001, 1996, 1991, 1987, 1982, 1977, 1972, 1971, 1969, 1967, 1962 and 1957	30-54
	Polling Station Level Election Results	
7	Name and Number of Polling Station 2024, 2021, 2019, 2016, 2014, 2011 and 2009 Polling Station-wise Electors, Voters & Voters Turnout 2024, 2021, 2019, 2016, 2014, 2011 and 2009 Polling Station wise Elections Results 2024, 2021, 2019, 2016, 2014, 2011 and 2009	55-148
	Share of Assembly Constituency	
8	Share of Assembly Constituency - (Vidhan Sabha) in State, District and Parliamentary Constituency - (Lok Sabha)	149
	Socio-Economic Amenities (2011)	
9	Access to Administrative Units Agricultural, Manufacturing and Industrial Commodities Demographic Indicators Education Health & Manpower Drinking Water Supply Sanitation Entertainment and Recreations Infrastructure Power Food Allocation Distribution and Marketing of Agriculture Commodities Infrastructure Transport and Road Infrastructure Communication Banking and Financial Services Land Use Irrigation Source	151-165
10	Abbreviation & Sources	166-167
11	Disclaimer	168

Location & Political Map



Administrative Setup

List of Village Panchayat & Intermediate Panchayat (Block) Name - 2011

Village Name	Village Panchayat Name	Intermediate Panchayat Name
Amandi	Dimdiha	Purulia - I
Amaru	Darda	Balarampur
Amchuria	Chakaltore	Purulia - I
Amruhasa	Darda	Balarampur
Arahansa	Tentlow	Balarampur
Atebela	Darda	Balarampur
Bagdadi	Chakaltore	Purulia - I
Baghadih	Tentlow	Balarampur
Baghudi	Lagda	Purulia - I
Baikunthapur Alias Samurdi	Tentlow	Balarampur
Balguma	Sonaijuri	Purulia - I
Balia Pathar	Durku	Purulia - I
Baligara	Sonaijuri	Purulia - I
Bamra	Dimdiha	Purulia - I
Banbandha	Tentlow	Balarampur
Bankudi	Ghatbera-Kerowa	Balarampur
Baragado Alias Hetyadih	Tentlow	Balarampur
Baraha Chatarma	Bela	Balarampur
Barakdi	Durku	Purulia - I
Baraurmma	Baraurma	Balarampur
Bela	Bela	Balarampur
Belkundi	Lagda	Purulia - I
Benryadi	Genrui	Balarampur
Berada	Ghatbera-Kerowa	Balarampur
Berma	Bela	Balarampur
Bersa	Genrui	Balarampur
Bhalubasa	Bela	Balarampur
Bhaluka	Ghatbera-Kerowa	Balarampur
Bhuda	Sirkabad	Arsha

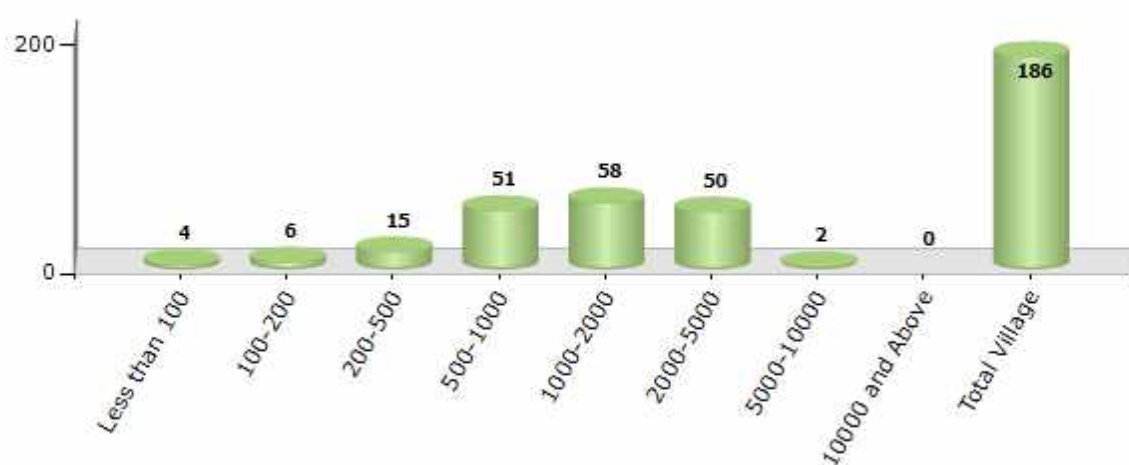
Contd....

Demographics

Number of Villages by Population Size - 2011

Less than 100	100-200	200-500	500-1000	1000-2000	2000-5000	5000-10000	10000 and Above	Total Village
4	6	15	51	58	50	2	0	186

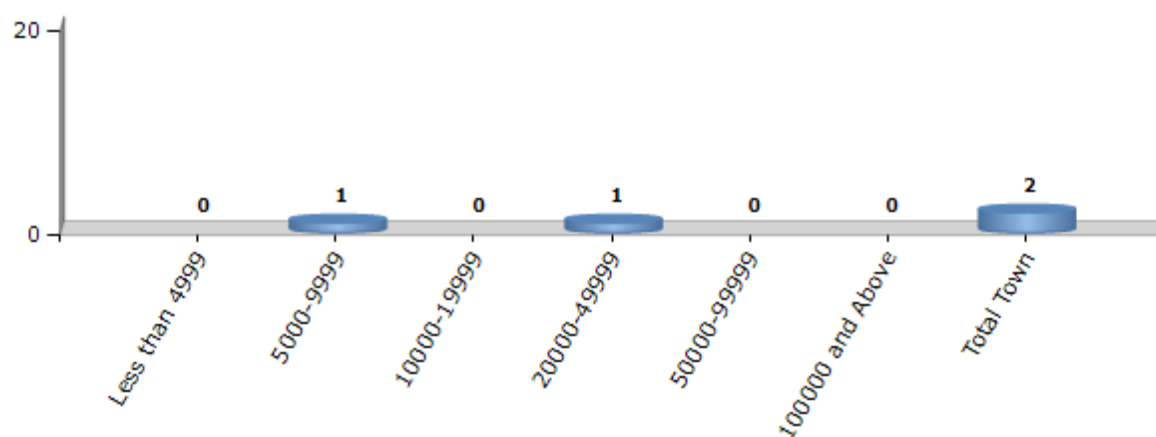
Number of Villages by Population Size - 2011



Number of Towns by Population Size - 2011

Less than 4999	5000-9999	10000-19999	20000-49999	50000-99999	100000 and Above	Total Town
0	1	0	1	0	0	2

Number of Towns by Population Size - 2011

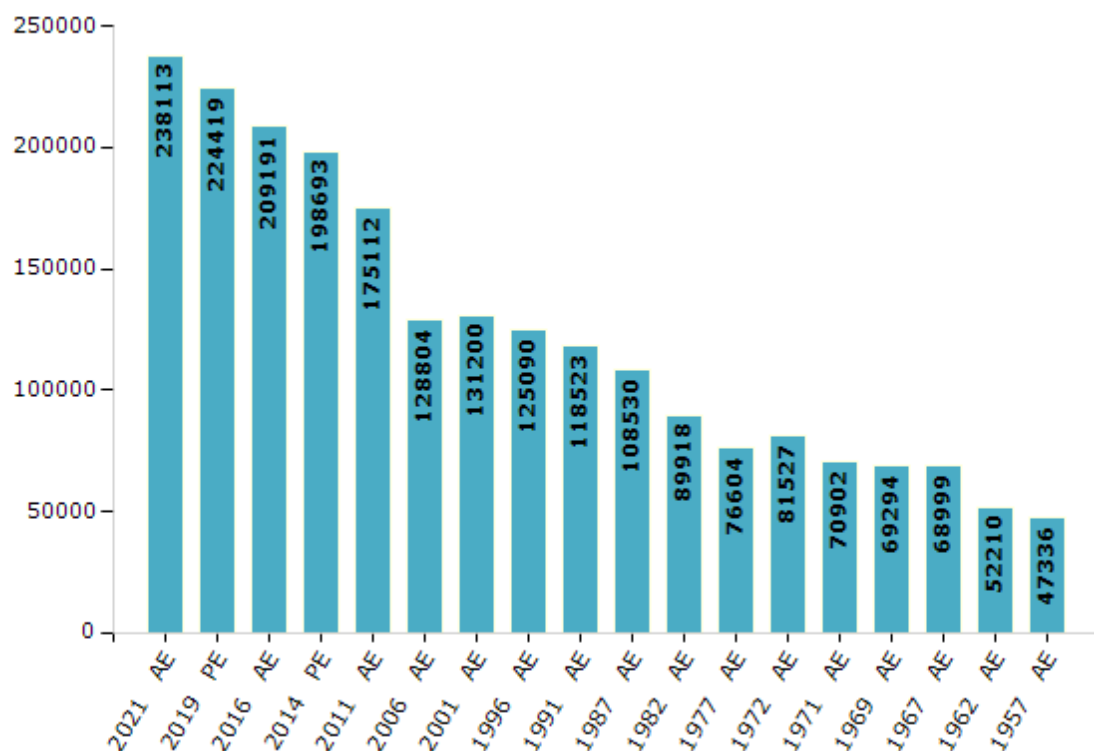


Electoral Features

Electors by Male & Female

Year	Male	Female	Others	Total	Year	Male	Female	Others	Total
2021 AE	122638	115472	3	238113	1991 AE	59867	58656	-	118523
2019 PE	115905	108512	2	224419	1987 AE	54174	54356	-	108530
2016 AE	109116	100075	0	209191	1982 AE	45575	44343	-	89918
2014 PE	104486	94207	0	198693	1977 AE	39571	37033	-	76604
2011 AE	92178	82934	0	175112	1972 AE	57685	23842	-	81527
2009 PE	-	-	-	-	1971 AE	47268	23634	-	70902
2006 AE	66105	62699	-	128804	1969 AE	35469	33825	-	69294
2004 PE	-	-	-	-	1967 AE	-	-	-	68999
2001 AE	66356	64844	-	131200	1962 AE	-	-	-	52210
1999 PE	-	-	-	-	1957 AE	-	-	-	47336
1996 AE	63250	61840	-	125090	1952 AE	-	-	-	-

Number of Electors



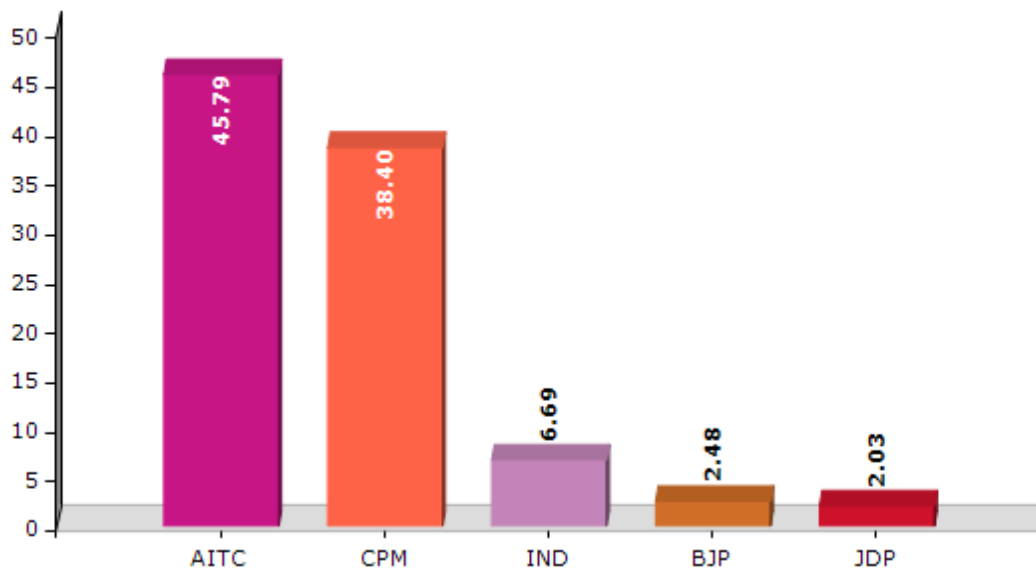
Note : AE : Assembly Election, PE : Assembly Segment of Parliamentary Election

Historical Summary Election Results

Summary Result of Assembly Election - 2011

Candidate Name	Party	Votes	Votes %
Shantiram Mahato	AITC	65244	45.79
Gope Manindra	CPM	54716	38.4
Uttam Banerjee	IND	9529	6.69
Batulal Mahato	BJP	3528	2.48
Shambhu Nath Hembrom	JDP	2897	2.03
Pradipta Mahato	JMM	1721	1.21
Sukanta Mahato	AJSU	1605	1.13
Nandalal Mahato	JVM	1519	1.07
Ansari Tahir Hussien	IND	932	0.65
Mrityunjoy Mahato	IPFB	793	0.56

Votes Percentage of Top Parties - 2011



Polling Station Level Election Results

Number and Name of Polling Stations (PS) (2016)

Number of Polling Stations	Name of Polling Stations	Number of Polling Stations	Name of Polling Stations
1	Gondhudi Primary School	22	Kalidasdi Primary School
2	Shyamdashdih Pry School	23	Dimdiha Boys Primary School
3	Rudra Jr. High School	24	Dimdiha Boys Primary School
4	Rudra Jr. High School	25	Dimdiha Boys Primary School
5	Golabera Primary School	26	Dimdiha Girls Primary School
6	Sindri Junior Basic School	27	Ghagarjuri Primary School
7	Sindri Junior Basic School	28	Ghagarjuri Harijan Primary School
8	Sindri Primary School	29	Kukuragadiya Junior Basic School
9	Chirka Gaurinathadham Primaryschool	30	Satar Primary School
10	Chirka Gaurinathadham Primaryschool	31	Bhul Primary School (School No 1)
11	Ranibandh Primary School	32	Bhul Primary School (School No 2)
12	Patamaputara Primary School	33	Bhul Primary School (School No 2)
13	Garafusra Primary (School No-1)	34	Tentlo Primary School
14	Garafusra Primary (School No-1)	35	Nadiara Primary School
15	Garafusra Primary (School No-1)	36	Nadiara Primary School
16	Garafusra Primary (School No-2)	37	Hulka Primary School
17	Kantabera Primary School	38	Hulka Primary School
18	Kanali Primary School	39	Dumurdi Primary School
19	Buridih Primary School	40	Belkuri Primary School
20	Shibdi Primary School	41	Chakra Primary School
21	Shibdi Primary School	42	Chakra Primary School

Contd....

Polling Station Level Election Results

Polling Station-wise Votes Secured by Overall Top Five Parties in Balarampur Assembly in Assembly Election (AE) under Purulia Parliamentary Constituency in West Bengal (2016)

Number of Polling Station	Winner - Shantiram Mahato (AITC)	Runner-up - Jagadish Mahato (INC)	3rd - Subhas Das (BJP)	4th - Bimal Kanta Mahanty (IND)	5th - Bharati Mudi (BSP)	NOTA	Other	Total Votes Secured
36	120	497	36	9	5	5	4	676
37	178	609	17	4	5	12	8	833
38	137	140	13	5	0	2	1	298
39	214	649	27	7	9	12	7	925
40	315	474	40	9	8	14	12	872
41	397	487	49	10	7	13	10	973
42	268	392	25	10	8	16	9	728
43	392	394	55	11	9	18	16	895
44	141	311	26	3	4	22	5	512
45	229	223	47	12	7	14	21	553
46	267	416	44	17	16	13	23	796
47	369	390	24	17	11	6	11	828
48	99	401	16	3	3	8	6	536
49	206	239	36	4	5	17	14	521
50	385	263	45	8	6	11	15	733
51	242	194	38	2	5	3	3	487
52	350	356	22	4	8	2	11	753
53	279	341	24	4	4	4	18	674
54	180	291	28	6	4	11	31	551
55	219	336	34	5	6	12	54	666
56	256	305	38	0	10	3	3	615
57	505	251	45	12	7	8	11	839
58	289	476	25	6	8	11	8	823
59	252	300	19	5	6	4	14	600
60	264	213	66	1	2	12	8	566
61	178	208	16	0	3	6	4	415
62	505	462	51	2	16	6	17	1059
63	254	467	57	10	2	15	12	817
64	207	299	13	4	2	4	14	543
65	345	176	19	7	2	5	21	575
66	601	481	55	10	11	9	10	1177
67	431	424	36	11	6	14	16	938
68	428	477	20	10	5	15	9	964
69	471	478	51	34	21	26	29	1110
70	441	481	22	5	8	14	14	985

Contd....

Polling Station Level Election Results

Winner, Runner-up and 3rd Party Position & Winning Margin According to Polling Stations in Balarampur Assembly in Assembly Election (AE) under Purulia Parliamentary Constituency in West Bengal (2016)

Polling Station Number	Winner Party	Winner Votes (%)	Runner-up Party	Runner-up Votes (%)	Winning Margin Votes (%)	Third Party	Third Party Votes (%)	Other Votes (%)
75	AITC	363 (49.32)	INC	307 (41.71)	56 (7.61)	BJP	31 (4.21)	35 (4.76)
76	INC	227 (53.41)	AITC	182 (42.82)	45 (10.59)	BJP	10 (2.35)	6 (1.41)
77	AITC	356 (64.38)	INC	152 (27.49)	204 (36.89)	BJP	29 (5.24)	16 (2.89)
78	INC	370 (53.86)	AITC	302 (43.96)	68 (9.9)	BJP	10 (1.46)	5 (0.73)
79	AITC	454 (47.59)	INC	399 (41.82)	55 (5.77)	BJP	56 (5.87)	45 (4.72)
80	INC	332 (49.4)	AITC	263 (39.14)	69 (10.26)	BJP	41 (6.1)	36 (5.36)
81	INC	402 (48.67)	AITC	347 (42.01)	55 (6.66)	BJP	32 (3.87)	45 (5.45)
82	INC	219 (46.5)	AITC	190 (40.34)	29 (6.16)	BJP	35 (7.43)	27 (5.73)
83	INC	401 (45.83)	AITC	397 (45.37)	4 (0.46)	BJP	45 (5.14)	32 (3.66)
84	AITC	305 (48.8)	INC	223 (35.68)	82 (13.12)	BJP	33 (5.28)	64 (10.24)
85	INC	321 (58.05)	AITC	186 (33.63)	135 (24.42)	BJP	27 (4.88)	19 (3.44)
86	INC	424 (45.2)	AITC	420 (44.78)	4 (0.42)	BJP	34 (3.62)	60 (6.4)
87	AITC	273 (47.23)	INC	263 (45.5)	10 (1.73)	BJP	23 (3.98)	19 (3.29)
88	AITC	393 (53.84)	INC	274 (37.53)	119 (16.31)	BJP	25 (3.42)	38 (5.21)
89	AITC	312 (53.98)	INC	191 (33.04)	121 (20.94)	BJP	33 (5.71)	42 (7.27)
90	AITC	349 (70.08)	INC	104 (20.88)	245 (49.2)	BJP	31 (6.22)	14 (2.81)
91	INC	483 (49.85)	AITC	372 (38.39)	111 (11.46)	BJP	75 (7.74)	39 (4.02)
92	INC	337 (50.6)	AITC	273 (40.99)	64 (9.61)	BJP	22 (3.3)	34 (5.11)
93	AITC	503 (56.26)	INC	296 (33.11)	207 (23.15)	BJP	41 (4.59)	54 (6.04)
94	AITC	165 (55.74)	INC	96 (32.43)	69 (23.31)	BJP	23 (7.77)	12 (4.05)
95	AITC	318 (55.69)	INC	202 (35.38)	116 (20.31)	BJP	21 (3.68)	30 (5.25)
96	AITC	347 (52.98)	INC	228 (34.81)	119 (18.17)	BJP	33 (5.04)	47 (7.18)
97	AITC	413 (61.28)	INC	171 (25.37)	242 (35.91)	BJP	47 (6.97)	43 (6.38)
98	INC	299 (54.76)	AITC	176 (32.23)	123 (22.53)	BJP	40 (7.33)	31 (5.68)
99	AITC	292 (45.91)	INC	269 (42.3)	23 (3.61)	BJP	49 (7.7)	26 (4.09)
100	AITC	241 (48.1)	INC	202 (40.32)	39 (7.78)	BJP	34 (6.79)	24 (4.79)
101	INC	386 (49.05)	AITC	349 (44.35)	37 (4.7)	BJP	22 (2.8)	30 (3.81)
102	INC	327 (52.4)	AITC	263 (42.15)	64 (10.25)	BJP	15 (2.4)	19 (3.04)
103	AITC	423 (46.64)	INC	402 (44.32)	21 (2.32)	BJP	45 (4.96)	37 (4.08)
104	AITC	406 (49.51)	INC	311 (37.93)	95 (11.58)	BJP	50 (6.1)	53 (6.46)
105	AITC	262 (48.34)	INC	224 (41.33)	38 (7.01)	BJP	29 (5.35)	27 (4.98)
106	INC	329 (53.5)	AITC	227 (36.91)	102 (16.59)	BJP	31 (5.04)	28 (4.55)
107	AITC	310 (54.39)	INC	173 (30.35)	137 (24.04)	BJP	33 (5.79)	54 (9.47)
108	INC	409 (48.69)	AITC	384 (45.71)	25 (2.98)	BJP	18 (2.14)	29 (3.45)
109	AITC	339 (49.85)	INC	280 (41.18)	59 (8.67)	BJP	18 (2.65)	43 (6.32)
110	INC	293 (58.25)	AITC	183 (36.38)	110 (21.87)	BJP	13 (2.58)	14 (2.78)
111	INC	284 (46.71)	AITC	274 (45.07)	10 (1.64)	BJP	21 (3.45)	29 (4.77)

Contd....

Socio-Economic Amenities - Rural

Access to Education Facilities

Particulars	Number of Villages (% of Population)				
	Available	Not Available	If Not Available (Distance of Nearest Facility)		
			A	B	C
Govt. Primary School	178 (100)	8 (0)	0 (0)	0 (0)	0 (0)
Private Primary School	20 (17)	166 (83)	0 (0)	0 (0)	0 (0)
Govt. Middle School	73 (56)	113 (44)	63 (23)	24 (10)	1 (0)
Private Middle School	2 (1)	184 (99)	0 (0)	1 (1)	0 (0)
Govt. Secondary School	30 (25)	156 (75)	103 (51)	39 (16)	0 (0)
Private Secondary School	4 (3)	182 (97)	0 (0)	0 (0)	0 (0)
Govt. Senior Secondary School	18 (15)	168 (85)	61 (32)	71 (33)	20 (12)
Private Senior Secondary School	3 (2)	183 (98)	0 (0)	0 (0)	0 (0)
Govt. Arts and Science Degree College	4 (2)	182 (98)	11 (7)	61 (35)	93 (46)
Private Arts and Science Degree College	1 (1)	185 (99)	0 (0)	0 (0)	0 (0)
Govt. Engineering College	1 (0)	185 (100)	2 (1)	3 (2)	120 (60)
Private Engineering College	1 (1)	185 (99)	1 (0)	0 (0)	11 (5)
Govt. Medicine College	1 (1)	185 (99)	0 (0)	0 (0)	121 (59)
Private Medicine College	2 (2)	184 (98)	1 (0)	0 (0)	7 (4)
Govt. Management Institute	2 (1)	184 (99)	2 (1)	4 (2)	98 (46)
Private Management Institute	2 (1)	184 (99)	0 (0)	3 (2)	13 (10)
Govt. Polytechnic	5 (3)	181 (97)	0 (0)	9 (6)	152 (78)
Private Polytechnic	0 (0)	186 (100)	0 (0)	0 (0)	0 (0)
Govt. Vocational Training School/ITI	7 (5)	179 (95)	17 (7)	25 (12)	97 (50)
Private Vocational Training School/ITI	1 (1)	185 (99)	0 (0)	1 (0)	2 (1)
Govt. Non Formal Training Centre	1 (0)	185 (100)	3 (1)	21 (9)	68 (34)
Private Non Formal Training Centre	0 (0)	186 (100)	0 (0)	2 (2)	1 (0)
Govt. School For Disabled	2 (1)	184 (99)	3 (1)	6 (4)	130 (65)
Private School For Disabled	0 (0)	186 (100)	1 (1)	0 (0)	2 (2)
Government Others	3 (3)	183 (97)	0 (0)	0 (0)	0 (0)
Private Others	0 (0)	186 (100)	0 (0)	0 (0)	0 (0)

Note : Distance A : Less than 5 km; B : Between 5-10 km; C : 10+ km.; Source : Data Analysis is based on 2011 Census.

DISCLAIMER

The Terms of Use and Disclaimer of Datanet India Private Limited (hereinafter referred to as "Datanet") for use of this analysis report of **Balarampur Assembly Constituency (Balarampur Vidhan Sabha)** :-

1. **Assembly Factbook™** is a Registered Trade Mark owned by Datanet.
2. All the maps are sketched and graphical representation only and have not been drawn to the scale and also not to represent the actual geographical area or boundary of the unit.
3. The data for the aforesaid analysis is based on authentic sources and has been culled from the various publications of Census, CSO and NSSO for district and block level data, various central and state government departments, Central & State Elections Commissions and the concerned Returning Officers' releases, Electoral Rolls, Election results and allied publications, internal assessment, surveys, estimates and analysis. Therefore, certain adjustment of data at micro level may have been done to arrive closer to the macro data.
4. Data have been provided on an "As Is" and "As AVAILABLE" basis
5. The colours shown in the maps or diagram and charts of a particular party, alliance or AC are indicative and do not represent them.
6. This publication which includes maps, sheets, graphs and data would be the property under copyright of Datanet only. The user may use these for its internal study, analysis and research purposes. It's public display, re-selling or any commercial uses by the user are not allowed.
7. Datanet has taken due care and caution in compilation and processing of data and allied information, but does not guarantee the accuracy, adequacy or completeness of any information/analysis and will be not responsible for any errors or omissions or for the results obtained from the use of such information/analysis.
8. All the contents for the publication have been culled from various authentic sources and Datanet reasonably believes such sources to be reliable, but does not make any representations, express or implied as to the accuracy or fitness of use of such information. The information or contents of the information/analysis do not constitute advice and should not be relied upon in making (or refraining from making) any decision. Any reliance placed upon the information provided by Datanet is the sole responsibility and strictly at the user's risk.
9. In no event will Datanet be liable for any damages (including, without limitation, damages for loss of business projects, or loss of profits) arising in contract, tort or otherwise from the use of or inability to use any of its contents, or from any action taken (or refrained from being taken) as a result of using the analysis or any of its contents. Datanet its directors, owners, editors, officials, employees, distributor and agents or any associate will not be liable for any errors in the information contained or any consequences arising from the use of the contents of the provided information/analysis.
10. If any provision of these terms and conditions is held invalid or illegal or unenforceable for any reason by any court of competent jurisdiction, such provision shall be severed and the remainder of provisions of the terms and conditions shall continue in full force and effect as if the Term of Use had been executed with the invalid, illegal or unenforceable provision eliminated.
11. If there are any discrepancies in the information provided, please bring it to attention of Datanet for suitable rectification measures.

Buy Online This Complete Book At
Datanet India eBooks Store

www.indiastatpublications.com

or go directly at

[http://www.indiastatpublications.com/
Assembly_factbook/West_Bengal/Purulia/ Balarampur](http://www.indiastatpublications.com/Assembly_factbook/West_Bengal/Purulia/Balarampur)

 **indiaSTAT**elections

