



West Bengal

Assembly Factbook™

Joypur Assembly Constituency



Key Electoral Data of Joypur
Assembly Constituency (Vidhan Sabha)

West Bengal

Assembly Factbook™

Joypur Assembly Constituency



Joypur Vidhan Sabha

Editor & Director

Dr. R.K. Thukral

Research Editor

Dr. Shafeeq Rahman

Compiled, Researched and Published by Datanet India Pvt. Ltd.

D-100, 1st Floor,

Okhla Industrial Area, Phase-I,
New Delhi- 110020.

Ph.: 91-11- 43580781-84

Email : support@indiastatpublications.com

Website : www.indiastatelections.com

Online Book Store :

www.indiastatpublications.com

Report No. : AFB/WB-241-0125

ISBN : 978-93-5293-687-8

First Edition : January, 2018

Eighth Updated Edition : January, 2025

Price : Rs. 11500/-

US\$ 310

© Datanet India Pvt. Ltd.

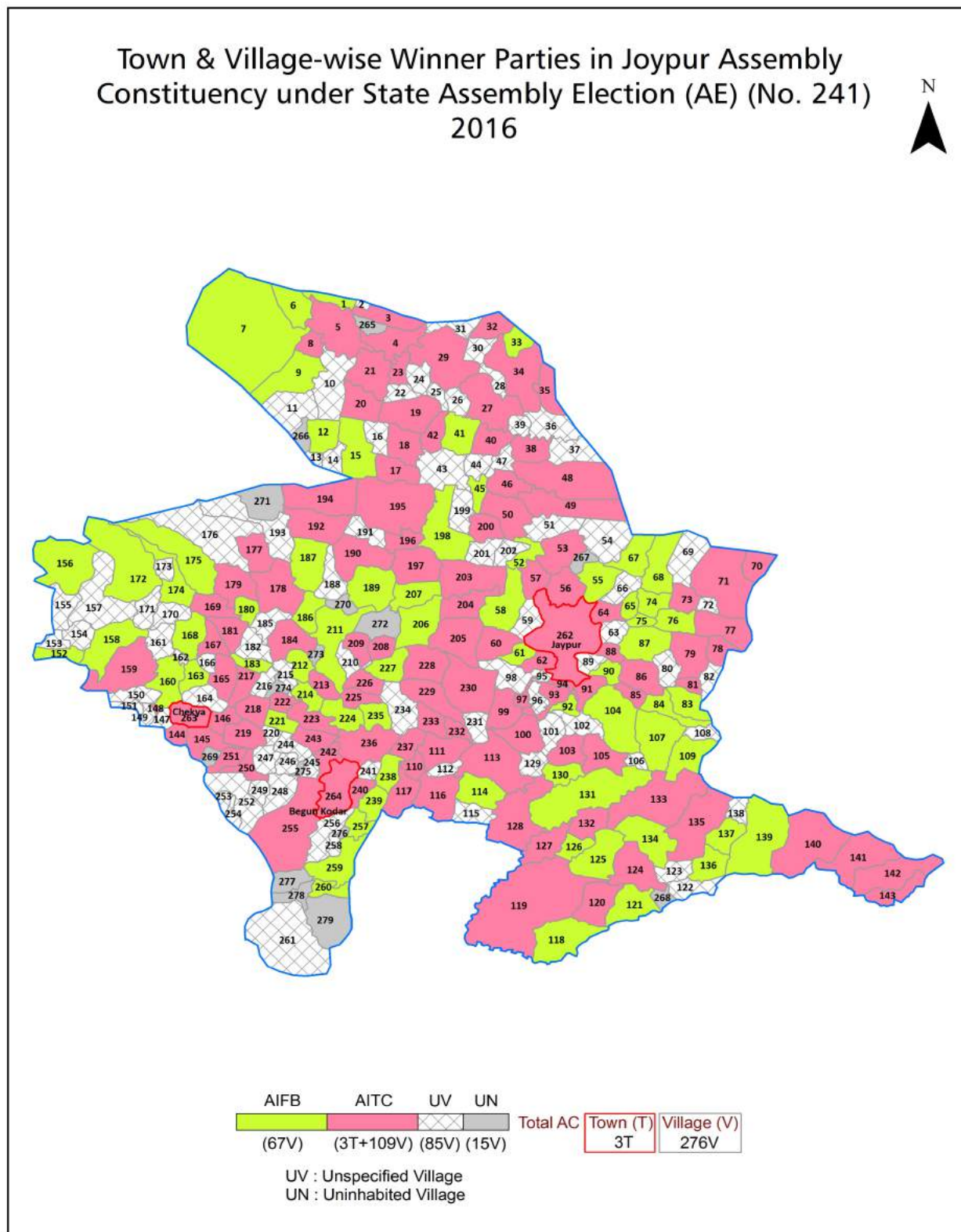
All rights reserved. No part of this book may be reproduced, stored in a retrieval system or transmitted in any form or by any means, mechanical photocopying, photographing, scanning, recording or otherwise without the prior written permission of the publisher. Please refer to Disclaimer at page no. 179 for the use of this publication.

Printed in India

Contents

No.	Particulars	Page No.
	Introduction	
1	Assembly Constituency - (Vidhan Sabha) at a Glance Features of Assembly as per Delimitation Commission of India (2008)	1-2
	Location and Political Maps	
2	Location Map Boundaries of Assembly Constituency - (Vidhan Sabha in District Boundaries of Assembly Constituency under Parliamentary Constituency - (Lok Sabha) Town & Village-wise Winner Parties- 2024, 2021, 2019, 2016, 2014, 2011 and 2009	3-10
	Administrative Setup (2011)	
3	District Sub-district Towns Villages Inhabited Villages Uninhabited Villages Village Panchayat Intermediate Panchayat	11-24
	Demographics (2011)	
4	Population Households Rural/Urban Population Towns and Villages by Population Size Sex Ratio (Total & 0-6 Years) Religious Population Social Population Literacy Rate	25-26
	Electoral Features	
5	Important Dates of Last Elections Held Electors by Gender Service Electors Voters Voters Turnout Polling Stations & Average Number of Electors per Polling Station Electors by Age Group Present Elected Representatives	27-32
	Historical Summary Election Results	
6	Vote Share of Major Parties Winning Margin (Number & Percentage Polarity of Parties Summary Result of Assembly Segment of Parliamentary Elections 2024, 2019, 2014, 2009, 2004 and 1999 Summary Result of Assembly Elections 2021, 2016, 2011, 2006, 2001, 1996, 1991, 1987, 1982, 1977, 1972, 1971, 1969, 1967 and 1962	33-56
	Polling Station Level Election Results	
7	Name and Number of Polling Station 2024, 2021, 2019, 2016, 2014, 2011 and 2009 Polling Station-wise Electors, Voters & Voters Turnout 2024, 2021, 2019, 2016, 2014, 2011 and 2009 Polling Station wise Elections Results 2024, 2021, 2019, 2016, 2014, 2011 and 2009	57-159
	Share of Assembly Constituency	
8	Share of Assembly Constituency - (Vidhan Sabha) in State, District and Parliamentary Constituency - (Lok Sabha)	160
	Socio-Economic Amenities (2011)	
9	Access to Administrative Units Agricultural, Manufacturing and Industrial Commodities Demographic Indicators Education Health & Manpower Drinking Water Supply Sanitation Entertainment and Recreations Infrastructure Power Food Allocation Distribution and Marketing of Agriculture Commodities Infrastructure Transport and Road Infrastructure Communication Banking and Financial Services Land Use Irrigation Source	162-176
10	Abbreviation & Sources	177-178
11	Disclaimer	179

Location & Political Map



Administrative Setup

List of Village Panchayat & Intermediate Panchayat (Block) Name - 2011

Village Name	Village Panchayat Name	Intermediate Panchayat Name
Adardi	Hirapuradardih	Jhalda - II
Agharpur	Baragram	Jaipur
Alkusha	Joypur	Jaipur
Amdih	Mukundapur	Jaipur
Amra	Tatuara	Jhalda - II
Ankduar	Ropo	Jaipur
Arkali	Bamniya-Belyadih	Jhalda - II
Arsha	Arsha	Arsha
Asanya	Ropo	Jaipur
Bagda	Majhidih	Jhalda - II
Baglata	Ropo	Jaipur
Baijnathdi Alias Dokatanr	Sidhi-Jamra	Jaipur
Bali	Ropo	Jaipur
Balia	Mankiary	Arsha
Baliagora	Mukundapur	Jaipur
Balibhasa	Baragram	Jaipur
Bamandiha	Beldih	Arsha
Bamania	Bamniya-Belyadih	Jhalda - II
Banahata	Nowahatu	Jhalda - II
Bangidiri	Ghagra	Jaipur
Bangora	Baragram	Jaipur
Banshgar	Ghagra	Jaipur
Bara Hankol	Chekya	Jhalda - II
Bara Malka	Ropo	Jaipur
Bara Metyala	Tatuara	Jhalda - II
Baragram	Baragram	Jaipur
Baram	Mankiary	Arsha
Bararola	Chitmu	Jhalda - II
Barbenda	Joypur	Jaipur

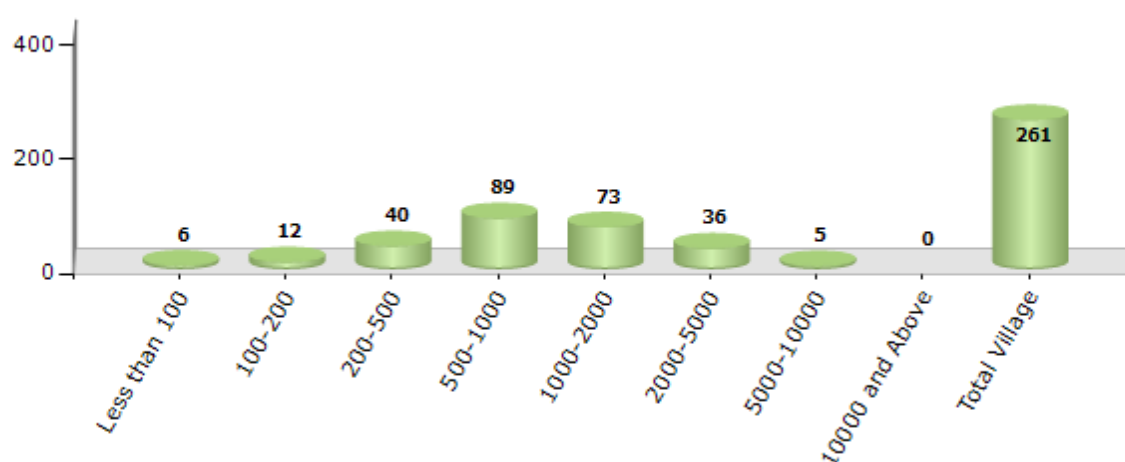
Contd....

Demographics

Number of Villages by Population Size - 2011

Less than 100	100-200	200-500	500-1000	1000-2000	2000-5000	5000-10000	10000 and Above	Total Village
6	12	40	89	73	36	5	0	261

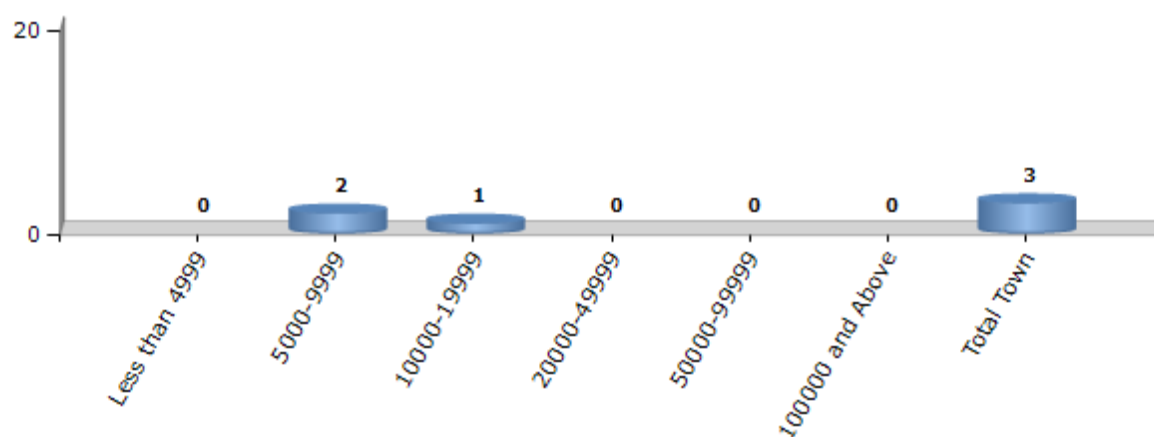
Number of Villages by Population Size - 2011



Number of Towns by Population Size - 2011

Less than 4999	5000-9999	10000-19999	20000-49999	50000-99999	100000 and Above	Total Town
0	2	1	0	0	0	3

Number of Towns by Population Size - 2011



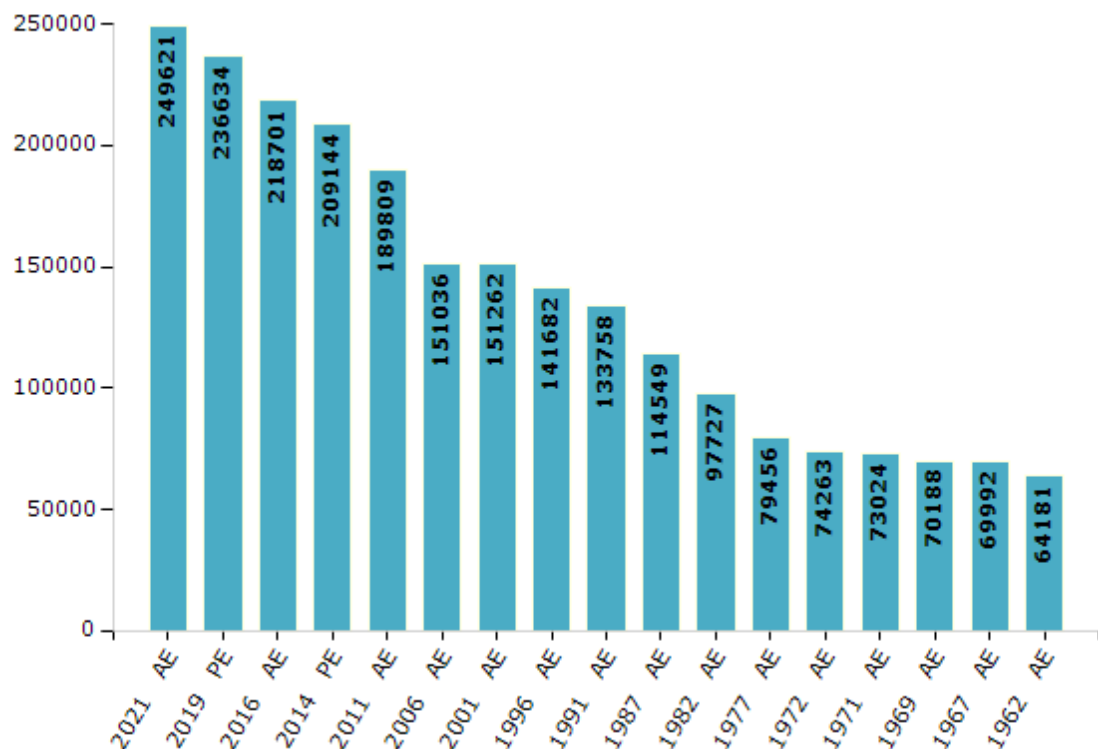
Electoral Features

Electors by Male & Female

Year	Male	Female	Others	Total
2021 AE	128197	121422	2	249621
2019 PE	121580	115053	1	236634
2016 AE	113070	105630	1	218701
2014 PE	108185	100959	0	209144
2011 AE	97877	91932	0	189809
2009 PE	-	-	-	-
2006 AE	77598	73438	-	151036
2004 PE	-	-	-	-
2001 AE	77193	74069	-	151262
1999 PE	-	-	-	-
1996 AE	72313	69369	-	141682

Year	Male	Female	Others	Total
1991 AE	68405	65353	-	133758
1987 AE	58571	55978	-	114549
1982 AE	50674	47053	-	97727
1977 AE	42757	36699	-	79456
1972 AE	49509	24754	-	74263
1971 AE	48683	24341	-	73024
1969 AE	36917	33271	-	70188
1967 AE	-	-	-	69992
1962 AE	-	-	-	64181
1957 AE	-	-	-	-
1952 AE	-	-	-	-

Number of Electors



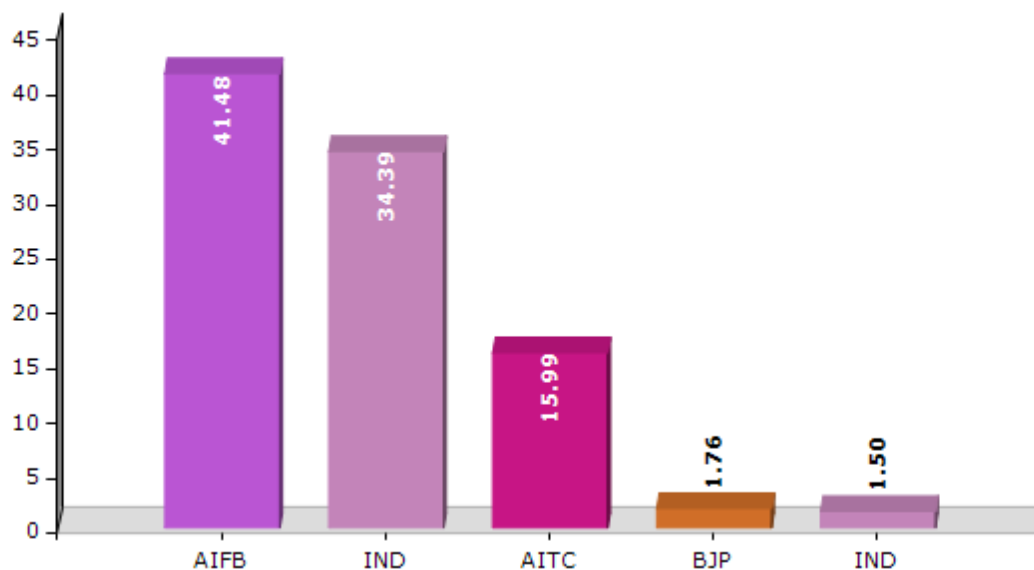
Note : AE : Assembly Election, PE : Assembly Segment of Parliamentary Election

Historical Summary Election Results

Summary Result of Assembly Election - 2011

Candidate Name	Party	Votes	Votes %
Dhirendra Nath Mahato	AIFB	62060	41.48
Shakti Pada Mahato	IND	51449	34.39
Kirton Chandra Mahato	AITC	23927	15.99
Shripati Mahato	BJP	2637	1.76
Padmalochon Kumar	IND	2242	1.5
Paban Mahato	JVM	2131	1.42
Swapn Mahato	AJSU	1852	1.24
Sanat Kumar Besra	JDP	1287	0.86
Gagan Chandra Mahato	AMB	1136	0.76
Sandip Majhi	JMM	885	0.59

Votes Percentage of Top Parties - 2011



Polling Station Level Election Results

Number and Name of Polling Stations (PS) (2016)

Number of Polling Stations	Name of Polling Stations	Number of Polling Stations	Name of Polling Stations
1	Karkara Pry. School	22	Bali Urdu Pry.School
2	Karkara Jr. High School (Room -1)	23	Darikuri Pry.School (Room - 1)
3	Karkara Jr. High School (Room -2)	24	Darikuri Pry.School (Room - 2)
4	Amirdih Pry School	25	Pundag Pry. School
5	Dambera Pry.School	26	Pundag High School
6	Mantard Pry. School	27	Hatinada Pry. School
7	Sidhi High School (Room No - 1)	28	Kasangi Pry. School
8	Sidhi High School (Room No - 2)	29	Patamjuri Pry. School
9	Kashipur Pry. School	30	Bangidiri Pry. School
10	Sidhi Harijan Pry.School (Old Building)	31	Karmatard High School
11	Sidhi Harijan Pry.School (New Building)	32	Barkitard Pry.School
12	Jamra Pry. School	33	Kawahara Pry.School
13	Baijnathdih Pry. School	34	Susunidih Pry. School (New Building)
14	Rorekocha Pry. School	35	Ghagra High School (Room No. - 1)
15	Damru Pry. School	36	Ghagra High School (Room No. - 2)
16	Bhadudih Pry. School	37	Chhatka Pry. School
17	Ekduara Pry. School	38	Dimdiha Pry. School
18	Ropo Pry. School	39	Shyampur Pry. School
19	Ropo New Pry. School	40	Jorrow Pry. School
20	Talmu Pry.School	41	Parga Pry. School
21	Chirkamu Pry. School	42	Hatimuri Pry. School

Contd....

Polling Station Level Election Results

Polling Station-wise Votes Secured by Overall Top Five Parties in Joypur Assembly in Assembly Election (AE) under Purulia Parliamentary Constituency in West Bengal (2016)

Number of Polling Station	Winner - Shaktipada Mahato (AITC)	Runner-up - Dharendra Nath Mahato (AIFB)	3rd - Shripati Mahato (BJP)	4th - Pitambar Tudu (AMB)	5th - Subhas Chandra Mahato (AJSUP)	NOTA	Other	Total Votes Secured
36	322	369	21	5	2	3	7	729
37	309	144	19	13	3	5	13	506
38	196	158	10	6	1	10	6	387
39	263	283	11	3	2	0	36	598
40	356	335	24	5	5	9	21	755
41	282	548	14	3	9	9	5	870
42	361	299	17	0	0	3	7	687
43	190	177	12	1	0	4	2	386
44	303	517	41	7	6	9	10	893
45	378	330	32	7	2	18	17	784
46	281	314	25	0	16	9	12	657
47	448	311	48	7	3	14	12	843
48	242	265	16	5	4	11	13	556
49	282	186	25	4	6	20	16	539
50	270	279	24	3	4	13	13	606
51	317	266	19	4	2	9	6	623
52	311	245	48	8	2	14	11	639
53	185	105	32	2	2	9	13	348
54	318	318	28	7	4	21	8	704
55	337	347	61	3	3	18	26	795
56	405	117	34	0	3	4	8	571
57	272	167	49	6	5	12	14	525
58	193	123	9	2	0	0	4	331
59	320	240	28	8	4	23	8	631
60	230	258	21	1	1	9	8	528
61	299	429	18	2	2	5	6	761
62	343	375	6	5	1	5	8	743
63	497	379	16	5	2	12	5	916
64	288	330	14	3	4	5	5	649
65	200	360	8	7	1	5	10	591
66	257	314	13	3	2	13	15	617
67	190	207	5	3	0	4	3	412
68	402	288	34	9	0	15	17	765
69	540	338	36	9	10	14	12	959
70	301	196	19	1	17	5	6	545

Contd....

Polling Station Level Election Results

Winner, Runner-up and 3rd Party Position & Winning Margin According to Polling Stations in Joypur Assembly in Assembly Election (AE) under Purulia Parliamentary Constituency in West Bengal (2016)

Polling Station Number	Winner Party	Winner Votes (%)	Runner-up Party	Runner-up Votes (%)	Winning Margin Votes (%)	Third Party	Third Party Votes (%)	Other Votes (%)
75	AITC	411 (58.88)	AIFB	232 (33.24)	179 (25.64)	BJP	24 (3.44)	31 (4.44)
76	AIFB	473 (52.97)	AITC	359 (40.2)	114 (12.77)	BJP	34 (3.81)	27 (3.02)
77	AITC	286 (47.59)	AIFB	276 (45.92)	10 (1.67)	BJP	21 (3.49)	18 (3)
78	AITC	289 (67.05)	AIFB	127 (29.47)	162 (37.58)	BJP	7 (1.62)	8 (1.86)
79	AITC	384 (49.48)	AIFB	350 (45.1)	34 (4.38)	BJP	15 (1.93)	27 (3.48)
80	AIFB	323 (53.48)	AITC	247 (40.89)	76 (12.59)	BJP	17 (2.81)	17 (2.81)
81	AIFB	490 (66.31)	AITC	212 (28.69)	278 (37.62)	BJP	11 (1.49)	26 (3.52)
82	AIFB	227 (50.56)	AITC	188 (41.87)	39 (8.69)	BJP	18 (4.01)	16 (3.56)
83	AIFB	359 (47.87)	AITC	336 (44.8)	23 (3.07)	BJP	23 (3.07)	32 (4.27)
84	AIFB	524 (56.65)	AITC	351 (37.95)	173 (18.7)	BJP	22 (2.38)	28 (3.03)
85	AITC	247 (50.51)	AIFB	215 (43.97)	32 (6.54)	BJP	19 (3.89)	8 (1.64)
86	AIFB	274 (50.55)	AITC	232 (42.8)	42 (7.75)	BJP	19 (3.51)	17 (3.14)
87	AITC	296 (48.6)	AIFB	268 (44.01)	28 (4.59)	BJP	23 (3.78)	22 (3.61)
88	AITC	364 (55.57)	AIFB	262 (40)	102 (15.57)	BJP	11 (1.68)	18 (2.75)
89	AITC	295 (50.6)	AIFB	237 (40.65)	58 (9.95)	BJP	28 (4.8)	23 (3.95)
90	AIFB	262 (47.38)	AITC	251 (45.39)	11 (1.99)	BJP	27 (4.88)	13 (2.35)
91	AIFB	463 (58.46)	AITC	288 (36.36)	175 (22.1)	BJP	14 (1.77)	27 (3.41)
92	AIFB	520 (51.18)	AITC	453 (44.59)	67 (6.59)	BJP	20 (1.97)	23 (2.26)
93	AITC	412 (51.76)	AIFB	347 (43.59)	65 (8.17)	BJP	18 (2.26)	19 (2.39)
94	AITC	313 (51.57)	AIFB	274 (45.14)	39 (6.43)	SUCI	10 (1.65)	10 (1.65)
95	AIFB	524 (52.72)	AITC	410 (41.25)	114 (11.47)	BJP	23 (2.31)	37 (3.72)
96	AITC	370 (52.11)	AIFB	300 (42.25)	70 (9.86)	BJP	19 (2.68)	21 (2.96)
97	AITC	415 (65.05)	AIFB	187 (29.31)	228 (35.74)	BJP	23 (3.61)	13 (2.04)
98	AIFB	373 (48.89)	AITC	330 (43.25)	43 (5.64)	BJP	38 (4.98)	22 (2.88)
99	AITC	553 (54.38)	AIFB	319 (31.37)	234 (23.01)	BJP	93 (9.14)	52 (5.11)
100	AITC	377 (46.6)	AIFB	343 (42.4)	34 (4.2)	BJP	43 (5.32)	46 (5.69)
101	AITC	268 (47.1)	AIFB	268 (47.1)	0 (0)	BJP	16 (2.81)	17 (2.99)
102	AITC	274 (50.18)	AIFB	250 (45.79)	24 (4.39)	BJP	9 (1.65)	13 (2.38)
103	AITC	337 (56.17)	AIFB	208 (34.67)	129 (21.5)	BJP	38 (6.33)	17 (2.83)
104	AITC	366 (45.07)	AIFB	355 (43.72)	11 (1.35)	AJSUP	48 (5.91)	43 (5.3)
105	AITC	462 (50.44)	AIFB	321 (35.04)	141 (15.4)	AJSUP	74 (8.08)	59 (6.44)
106	AITC	338 (46.69)	AIFB	286 (39.5)	52 (7.19)	BJP	39 (5.39)	61 (8.43)
107	AIFB	424 (47.01)	AITC	403 (44.68)	21 (2.33)	BJP	31 (3.44)	44 (4.88)
108	AITC	473 (52.5)	AIFB	360 (39.96)	113 (12.54)	BJP	41 (4.55)	27 (3)
109	AITC	348 (44.44)	AIFB	309 (39.46)	39 (4.98)	BJP	41 (5.24)	85 (10.86)
110	AITC	295 (53.83)	AIFB	164 (29.93)	131 (23.9)	BJP	38 (6.93)	51 (9.31)
111	AIFB	436 (55.19)	AITC	314 (39.75)	122 (15.44)	BJP	27 (3.42)	13 (1.65)

Contd....

Socio-Economic Amenities - Rural

Access to Education Facilities

Particulars	Number of Villages (% of Population)				
	Available	Not Available	If Not Available (Distance of Nearest Facility)		
			A	B	C
Govt. Primary School	238 (98)	23 (2)	0 (0)	0 (0)	0 (0)
Private Primary School	40 (22)	221 (78)	0 (0)	0 (0)	0 (0)
Govt. Middle School	49 (31)	212 (69)	112 (35)	32 (11)	2 (0)
Private Middle School	6 (2)	255 (98)	7 (1)	1 (0)	1 (0)
Govt. Secondary School	28 (18)	233 (82)	130 (49)	63 (21)	3 (1)
Private Secondary School	7 (4)	254 (96)	4 (1)	0 (0)	0 (0)
Govt. Senior Secondary School	15 (8)	246 (92)	82 (30)	102 (40)	17 (6)
Private Senior Secondary School	1 (0)	260 (100)	2 (1)	5 (1)	0 (0)
Govt. Arts and Science Degree College	5 (2)	256 (98)	27 (10)	73 (28)	79 (33)
Private Arts and Science Degree College	4 (2)	257 (98)	9 (3)	17 (6)	4 (3)
Govt. Engineering College	2 (0)	259 (100)	5 (2)	18 (5)	77 (29)
Private Engineering College	1 (1)	260 (99)	1 (0)	4 (1)	25 (7)
Govt. Medicine College	0 (0)	261 (100)	1 (1)	0 (0)	88 (33)
Private Medicine College	1 (1)	260 (99)	0 (0)	2 (1)	9 (2)
Govt. Management Institute	2 (0)	259 (100)	1 (1)	1 (0)	53 (17)
Private Management Institute	0 (0)	261 (100)	0 (0)	0 (0)	30 (12)
Govt. Polytechnic	3 (1)	258 (99)	1 (1)	1 (0)	205 (84)
Private Polytechnic	0 (0)	261 (100)	0 (0)	2 (1)	3 (1)
Govt. Vocational Training School/ITI	7 (4)	254 (96)	27 (10)	25 (7)	131 (53)
Private Vocational Training School/ITI	0 (0)	261 (100)	1 (0)	4 (0)	2 (1)
Govt. Non Formal Training Centre	1 (2)	260 (98)	4 (2)	5 (3)	28 (12)
Private Non Formal Training Centre	0 (0)	261 (100)	0 (0)	1 (1)	9 (3)
Govt. School For Disabled	1 (0)	260 (100)	2 (1)	1 (0)	98 (42)
Private School For Disabled	0 (0)	261 (100)	1 (0)	2 (0)	12 (4)
Government Others	3 (1)	258 (99)	0 (0)	0 (0)	0 (0)
Private Others	1 (0)	260 (100)	0 (0)	0 (0)	0 (0)

Note : Distance A : Less than 5 km; B : Between 5-10 km; C : 10+ km.; Source : Data Analysis is based on 2011 Census.

DISCLAIMER

The Terms of Use and Disclaimer of Datanet India Private Limited (hereinafter referred to as "Datanet") for use of this analysis report of **Joypur Assembly Constituency (Joypur Vidhan Sabha)** :-

1. **Assembly Factbook™** is a Registered Trade Mark owned by Datanet.
2. All the maps are sketched and graphical representation only and have not been drawn to the scale and also not to represent the actual geographical area or boundary of the unit.
3. The data for the aforesaid analysis is based on authentic sources and has been culled from the various publications of Census, CSO and NSSO for district and block level data, various central and state government departments, Central & State Elections Commissions and the concerned Returning Officers' releases, Electoral Rolls, Election results and allied publications, internal assessment, surveys, estimates and analysis. Therefore, certain adjustment of data at micro level may have been done to arrive closer to the macro data.
4. Data have been provided on an "As Is" and "As AVAILABLE" basis
5. The colours shown in the maps or diagram and charts of a particular party, alliance or AC are indicative and do not represent them.
6. This publication which includes maps, sheets, graphs and data would be the property under copyright of Datanet only. The user may use these for its internal study, analysis and research purposes. It's public display, re-selling or any commercial uses by the user are not allowed.
7. Datanet has taken due care and caution in compilation and processing of data and allied information, but does not guarantee the accuracy, adequacy or completeness of any information/analysis and will be not responsible for any errors or omissions or for the results obtained from the use of such information/analysis.
8. All the contents for the publication have been culled from various authentic sources and Datanet reasonably believes such sources to be reliable, but does not make any representations, express or implied as to the accuracy or fitness of use of such information. The information or contents of the information/analysis do not constitute advice and should not be relied upon in making (or refraining from making) any decision. Any reliance placed upon the information provided by Datanet is the sole responsibility and strictly at the user's risk.
9. In no event will Datanet be liable for any damages (including, without limitation, damages for loss of business projects, or loss of profits) arising in contract, tort or otherwise from the use of or inability to use any of its contents, or from any action taken (or refrained from being taken) as a result of using the analysis or any of its contents. Datanet its directors, owners, editors, officials, employees, distributor and agents or any associate will not be liable for any errors in the information contained or any consequences arising from the use of the contents of the provided information/analysis.
10. If any provision of these terms and conditions is held invalid or illegal or unenforceable for any reason by any court of competent jurisdiction, such provision shall be severed and the remainder of provisions of the terms and conditions shall continue in full force and effect as if the Term of Use had been executed with the invalid, illegal or unenforceable provision eliminated.
11. If there are any discrepancies in the information provided, please bring it to attention of Datanet for suitable rectification measures.

Buy Online This Complete Book At
Indiastat Publication Book Store

www.indiastatpublications.com

or go directly at

[http://www.indiastatpublications.com/
Assembly_factbook/West_Bengal/Purulia/ Joypur](http://www.indiastatpublications.com/Assembly_factbook/West_Bengal/Purulia/Joypur)

 **indiastat**elections

ISBN : 978-93-5293-687-8

