



West Bengal

Assembly Factbook™

Kashipur Assembly Constituency



Key Electoral Data of Kashipur
Assembly Constituency (Vidhan Sabha)

West Bengal
Assembly FactbookTM
Kashipur Assembly Constituency



Kashipur Vidhan Sabha

Editor & Director

Dr. R.K. Thukral

Research Editor

Dr. Shafeeq Rahman

Compiled, Researched and Published by Datanet India Pvt. Ltd.

D-100, 1st Floor,

Okhla Industrial Area, Phase-I,
New Delhi- 110020.

Ph.: 91-11- 43580781-84

Email : support@indiastatpublications.com

Website : www.indiastatelections.com

Online Book Store :

www.indiastatpublications.com

Report No. : AFB/WB-244-0125

ISBN : 978-93-5293-699-1

First Edition : January, 2018

Eighth Updated Edition : January, 2025

Price : Rs. 11500/-

US\$ 310

© Datanet India Pvt. Ltd.

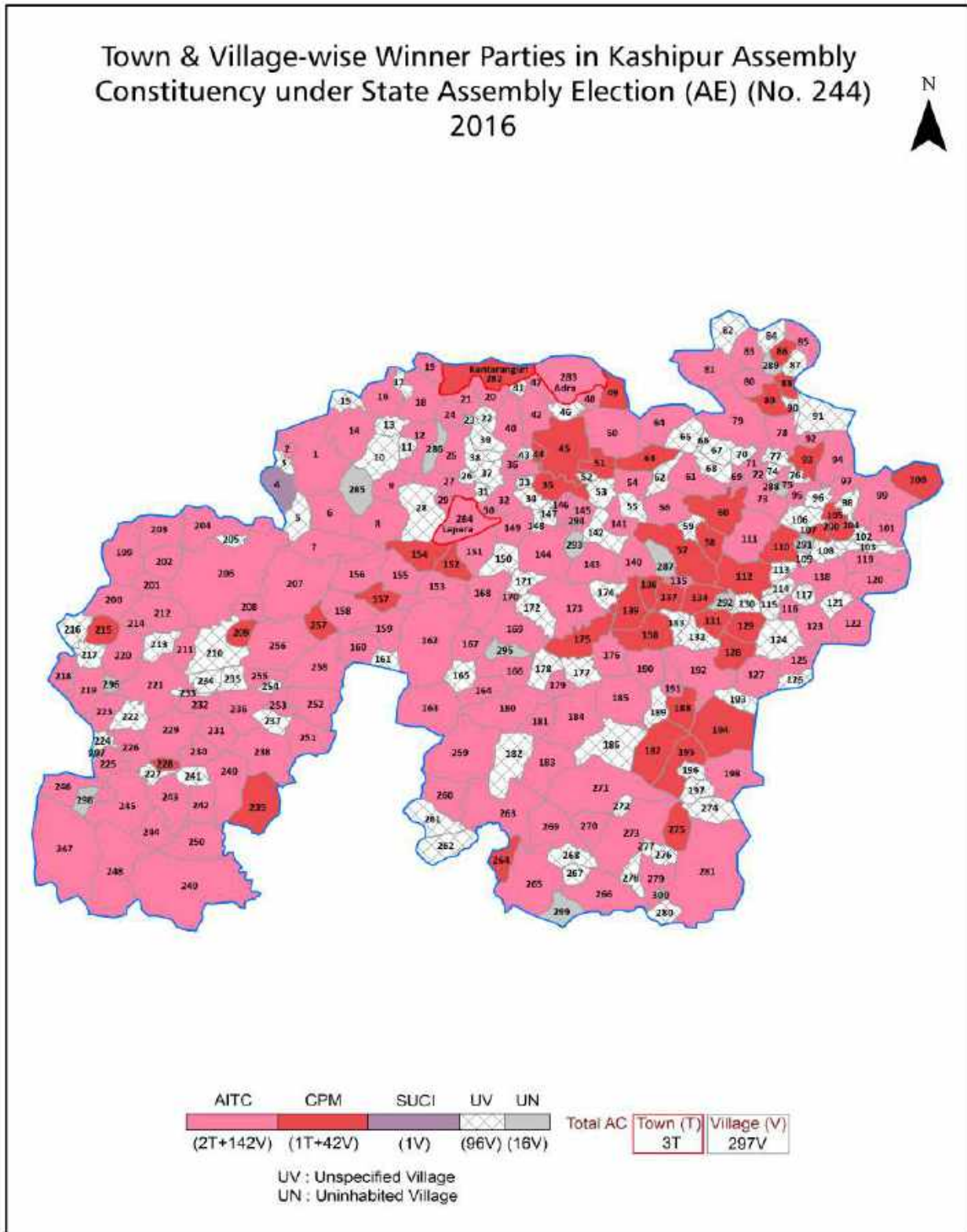
All rights reserved. No part of this book may be reproduced, stored in a retrieval system or transmitted in any form or by any means, mechanical photocopying, photographing, scanning, recording or otherwise without the prior written permission of the publisher. Please refer to Disclaimer at page no. 182 for the use of this publication.

Printed in India

Contents

No.	Particulars	Page No.
	Introduction	
1	Assembly Constituency - (Vidhan Sabha) at a Glance Features of Assembly as per Delimitation Commission of India (2008)	1-2
	Location and Political Maps	
2	Location Map Boundaries of Assembly Constituency - (Vidhan Sabha in District Boundaries of Assembly Constituency under Parliamentary Constituency - (Lok Sabha) Town & Village-wise Winner Parties- 2024, 2021, 2019, 2016, 2014, 2011 and 2009	3-10
	Administrative Setup (2011)	
3	District Sub-district Towns Villages Inhabited Villages Uninhabited Villages Village Panchayat Intermediate Panchayat	11-25
	Demographics (2011)	
4	Population Households Rural/Urban Population Towns and Villages by Population Size Sex Ratio (Total & 0-6 Years) Religious Population Social Population Literacy Rate	26-27
	Electoral Features	
5	Important Dates of Last Elections Held Electors by Gender Service Electors Voters Voters Turnout Polling Stations & Average Number of Electors per Polling Station Electors by Age Group Present Elected Representatives	28-33
	Historical Summary Election Results	
6	Vote Share of Major Parties Winning Margin (Number & Percentage Polarity of Parties Summary Result of Assembly Segment of Parliamentary Elections 2024, 2019, 2014, 2009, 2004 and 1999 Summary Result of Assembly Elections 2021, 2016, 2011, 2006, 2001, 1996, 1991, 1987, 1982, 1977, 1972, 1971, 1969, 1967, 1962 and 1957	34-58
	Polling Station Level Election Results	
7	Name and Number of Polling Station 2024, 2021, 2019, 2016, 2014, 2011 and 2009 Polling Station-wise Electors, Voters & Voters Turnout 2024, 2021, 2019, 2016, 2014, 2011 and 2009 Polling Station wise Elections Results 2024, 2021, 2019, 2016, 2014, 2011 and 2009	59-162
	Share of Assembly Constituency	
8	Share of Assembly Constituency - (Vidhan Sabha) in State, District and Parliamentary Constituency - (Lok Sabha)	163
	Socio-Economic Amenities (2011)	
9	Access to Administrative Units Agricultural, Manufacturing and Industrial Commodities Demographic Indicators Education Health & Manpower Drinking Water Supply Sanitation Entertainment and Recreations Infrastructure Power Food Allocation Distribution and Marketing of Agriculture Commodities Infrastructure Transport and Road Infrastructure Communication Banking and Financial Services Land Use Irrigation Source	165-179
10	Abbreviation & Sources	180-181
11	Disclaimer	182

Location & Political Map



Administrative Setup

List of Village Panchayat & Intermediate Panchayat (Block) Name - 2011

Village Name	Village Panchayat Name	Intermediate Panchayat Name
Adali	Manihara	Kashipur
Agardi	Agardi-Chitra	Kashipur
Agrabad	Manihara	Kashipur
Aguibad	Gagnabad	Kashipur
Alakdih	Jabarrah	Hura
Amghata	Lakhanpur	Hura
Amlabahal	Rangamati-Ranjandih	Kashipur
Amshala	Rangamati-Ranjandih	Kashipur
Arjjunjora	Keshergarh	Hura
Babirdi	Gorandih	Kashipur
Bagdish	Ladhurka	Hura
Bahukakata	Ladhurka	Hura
Baindi	Manihara	Kashipur
Balarampur	Sonathali	Kashipur
Banshraya	Sonajjuri	Kashipur
Bar Daikiari	Kashipur	Kashipur
Bara Panjania	Kalabani	Hura
Bar-Ahartor	Sonajjuri	Kashipur
Bardiha	Manihara	Kashipur
Barmagura Alias Sialdanga	Manihara	Kashipur
Barra	Barrah	Kashipur
Batabathan	Kalabani	Hura
Bathandi	Kalabani	Hura
Baykara	Simla-Dhanara	Kashipur
Beko	Beko	Kashipur
Belyadanga	Rangamati-Ranjandih	Kashipur
Benadala Alias Haridi	Gagnabad	Kashipur
Betabahal	Ladhurka	Hura
Bhabanipur	Barrah	Kashipur

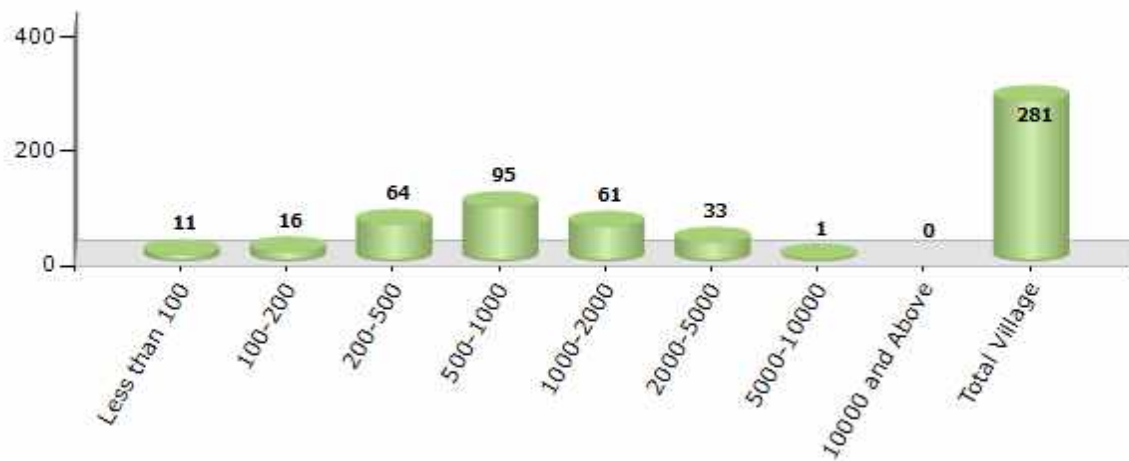
Contd....

Demographics

Number of Villages by Population Size - 2011

Less than 100	100-200	200-500	500-1000	1000-2000	2000-5000	5000-10000	10000 and Above	Total Village
11	16	64	95	61	33	1	0	281

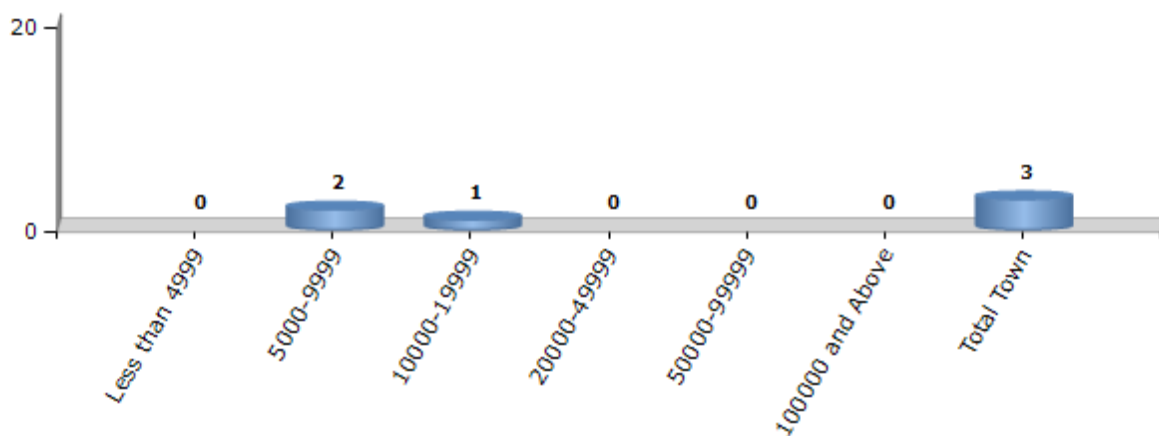
Number of Villages by Population Size - 2011



Number of Towns by Population Size - 2011

Less than 4999	5000-9999	10000-19999	20000-49999	50000-99999	100000 and Above	Total Town
0	2	1	0	0	0	3

Number of Towns by Population Size - 2011

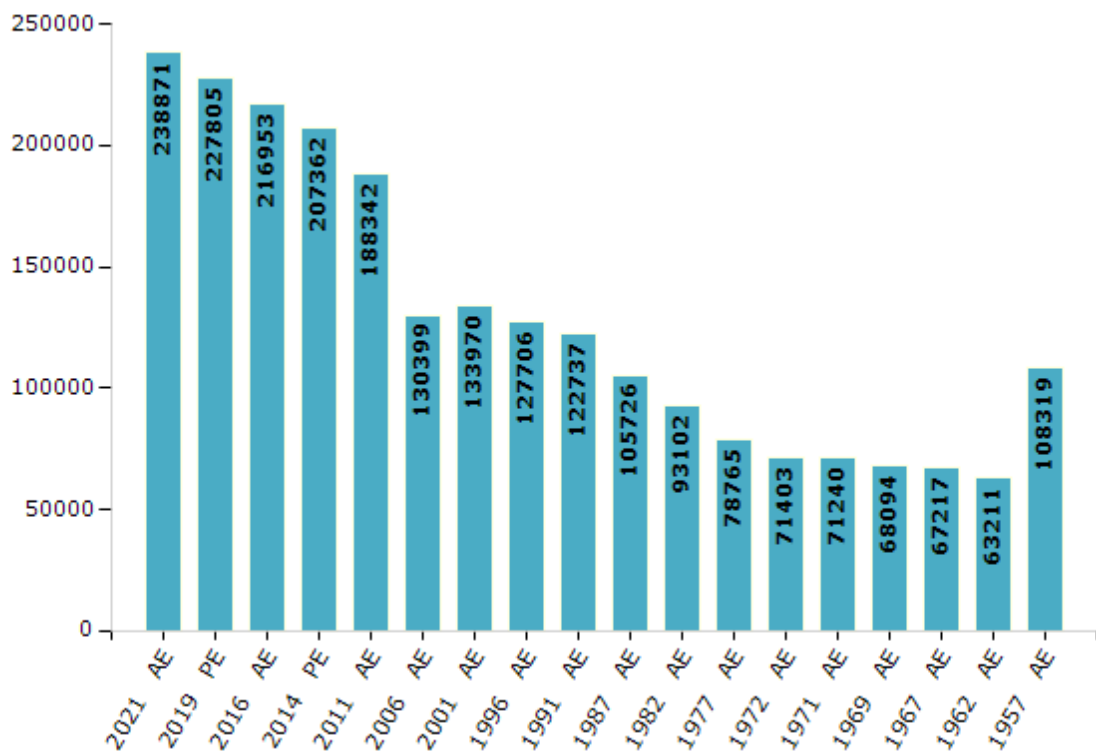


Electoral Features

Electors by Male & Female

Year	Male	Female	Others	Total	Year	Male	Female	Others	Total
2021 AE	120121	118750	0	238871	1991 AE	62919	59818	-	122737
2019 PE	115270	112535	0	227805	1987 AE	53864	51862	-	105726
2016 AE	110679	106274	0	216953	1982 AE	47474	45628	-	93102
2014 PE	106691	100670	1	207362	1977 AE	40323	38442	-	78765
2011 AE	97827	90515	0	188342	1972 AE	47602	23801	-	71403
2009 PE	-	-	-	-	1971 AE	42744	28496	-	71240
2006 AE	67244	63155	-	130399	1969 AE	35249	32845	-	68094
2004 PE	-	-	-	-	1967 AE	-	-	-	67217
2001 AE	68578	65392	-	133970	1962 AE	-	-	-	63211
1999 PE	-	-	-	-	1957 AE	-	-	-	108319
1996 AE	65000	62706	-	127706	1952 AE	-	-	-	-

Number of Electors



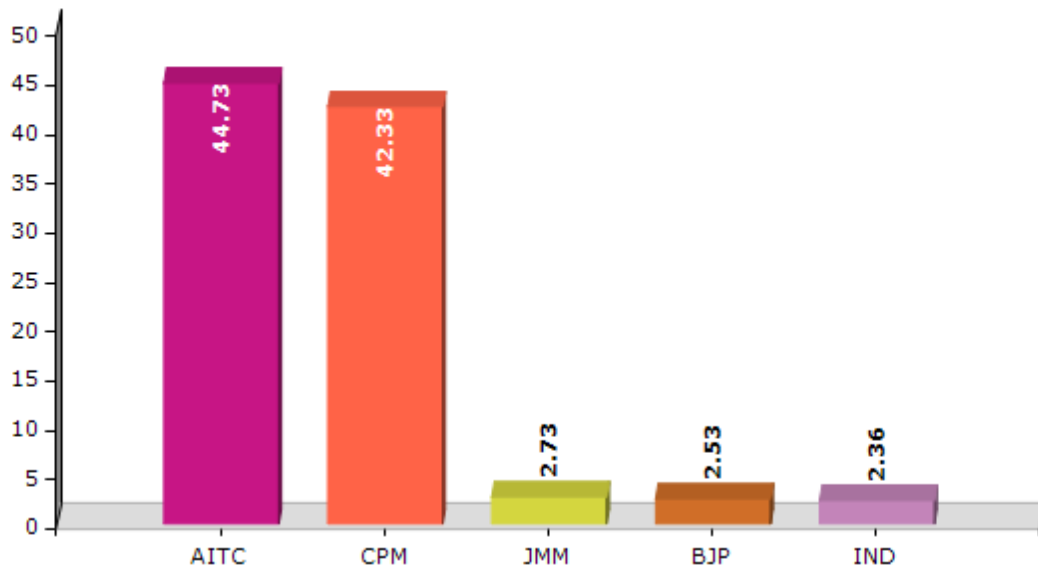
Note : AE : Assembly Election, PE : Assembly Segment of Parliamentary Election

Historical Summary Election Results

Summary Result of Assembly Election - 2011

Candidate Name	Party	Votes	Votes %
Swapan Kumar Belthariya	AITC	69492	44.73
Subhas Chandra Mahata	CPM	65771	42.33
Satrughna Murmu	JMM	4240	2.73
Prasanta Singh Deo	BJP	3933	2.53
Dilip Mahato	IND	3671	2.36
Manilal Hembram	JDP	2653	1.71
Sanjit Chakraborty	PDS	1994	1.28
Chittaranjan Mahato	BSP	1965	1.26
Subhas Chandra Mahato	AJSUP	991	0.64
Ram Prasad Majhi	JVM	666	0.43

Votes Percentage of Top Parties - 2011



Polling Station Level Election Results

Number and Name of Polling Stations (PS) (2016)

Number of Polling Stations	Name of Polling Stations	Number of Polling Stations	Name of Polling Stations
1	Jorisha Pry School	21	Adra S.E.Rly.Boys High School
2	Beko High School	22	Adra S.E.Rly.Boys High School
3	Beko High School	23	Adra S.E.Rly.Boys High School
4	Jibanpur Pry School	24	Adra S.E.Rly.Boys Pry School
5	Kantarangunidih Pry School	25	Kendrya Vidyalaya, Adra
6	Subhasnagar S.S,K	26	Kendrya Vidyalaya, Adra
7	Kantaranguni Jr. High School	27	Kendrya Vidyalaya, Adra
8	Kantaranguni Pry School	28	Adra South Institute
9	Palashkola Jr.B.School	29	Adra South Institute
10	Palashkola Jr,B.School	30	Manpura Pry School
11	Kharai-Susunidih Pry School	31	Laldanga Pry School
12	Palashkola Vidyasagar Vidyapith	32	Chakalta Pry School
13	Palashkola Vidyasagars Vidyapith	33	Tilahir Pry School
14	Chunavati Pry School	34	Doulatpur Pry School
14A	Chunavati Pry School	35	Doulatpur Majhipara Pry School
15	S,E.Rly.Girls High School(H.S)	36	Gagnabad Pry. School
16	S,E.Rly.Girls High School(H.S)	37	Gagnabad Pry School
17	S,E.Rly.Girls High School(H.S)	38	Gagnabad Pry School
18	Adra North Institute	39	Tupardih Pry School
19	Adra North Institute	40	Kumardih Pry School
20	Adra S.E.Rly.Boys High School	41	Khairani Pry School

Contd....

Polling Station Level Election Results

Polling Station-wise Votes Secured by Overall Top Five Parties in Kashipur Assembly in Assembly Election (AE) under Purulia Parliamentary Constituency in West Bengal (2016)

Number of Polling Station	Winner - Swapan Kumar Beltharia (AITC)	Runner-up - Sudin Kisku (CPM)	3rd - Kamalakanta Hansda (BJP)	4th - Dipendu Mahato (Dipu) (JMM)	5th - Dipak Mahato (SUCI)	NOTA	Other	Total Votes Secured
35	357	338	128	9	16	18	20	886
36	250	343	19	17	7	8	10	654
37	237	201	38	8	10	4	7	505
38	150	261	96	11	9	13	7	547
39	377	158	29	14	9	9	46	642
40	327	305	32	17	15	11	15	722
41	365	337	28	6	16	9	38	799
42	287	386	28	10	14	5	14	744
43	293	294	21	10	15	4	26	663
44	272	229	22	21	10	11	37	602
45	420	424	32	16	15	23	24	954
46	223	258	63	10	15	18	12	599
47	184	225	32	14	6	7	14	482
48	195	313	14	11	8	11	52	604
49	379	331	51	13	12	14	25	825
50	262	449	45	16	8	17	9	806
51	181	308	35	10	6	15	17	572
52	524	361	54	11	16	25	20	1011
53	220	283	20	9	4	4	10	550
54	393	201	22	22	5	15	196	854
55	316	327	27	11	12	6	8	707
56	371	267	45	9	13	8	10	723
57	365	343	21	6	7	6	7	755
58	402	297	16	15	36	7	2	775
59	174	272	17	5	9	3	4	484
60	395	235	27	9	10	8	46	730
61	420	232	12	13	8	11	23	719
62	242	260	30	9	8	12	19	580
63	182	126	6	13	5	9	4	345
64	194	254	11	5	5	8	7	484
65	235	96	13	5	5	3	10	367
66	169	205	17	7	8	2	5	413
67	223	184	19	3	3	2	4	438
68	291	261	16	13	13	5	11	610
69	329	280	10	1	6	3	27	656

Contd....

Polling Station Level Election Results

Winner, Runner-up and 3rd Party Position & Winning Margin According to Polling Stations in Kashipur Assembly in Assembly Election (AE) under Purulia Parliamentary Constituency in West Bengal (2016)

Polling Station Number	Winner Party	Winner Votes (%)	Runner-up Party	Runner-up Votes (%)	Winning Margin Votes (%)	Third Party	Third Party Votes (%)	Other Votes (%)
74	AITC	369 (51.32)	CPM	264 (36.72)	105 (14.6)	BJP	37 (5.15)	49 (6.82)
75	CPM	104 (64.6)	AITC	45 (27.95)	59 (36.65)	BJP	6 (3.73)	6 (3.73)
76	AITC	331 (45.59)	CPM	302 (41.6)	29 (3.99)	BJP	49 (6.75)	44 (6.06)
77	CPM	385 (52.88)	AITC	261 (35.85)	124 (17.03)	BJP	44 (6.04)	38 (5.22)
78	CPM	334 (52.85)	AITC	267 (42.25)	67 (10.6)	BJP	16 (2.53)	15 (2.37)
79	AITC	330 (53.92)	CPM	197 (32.19)	133 (21.73)	BJP	64 (10.46)	21 (3.43)
80	AITC	291 (54.39)	CPM	210 (39.25)	81 (15.14)	BJP	18 (3.36)	16 (2.99)
81	AITC	474 (45.71)	CPM	436 (42.04)	38 (3.67)	BJP	72 (6.94)	55 (5.3)
82	AITC	286 (45.25)	CPM	252 (39.87)	34 (5.38)	BJP	52 (8.23)	42 (6.65)
83	CPM	217 (43.4)	AITC	214 (42.8)	3 (0.6)	JDP	21 (4.2)	48 (9.6)
84	CPM	444 (44.05)	AITC	431 (42.76)	13 (1.29)	BJP	79 (7.84)	54 (5.36)
85	CPM	373 (47.64)	AITC	293 (37.42)	80 (10.22)	BJP	49 (6.26)	68 (8.68)
86	AITC	374 (45.55)	CPM	331 (40.32)	43 (5.23)	BJP	63 (7.67)	53 (6.46)
87	AITC	444 (54.55)	CPM	303 (37.22)	141 (17.33)	SUCI	21 (2.58)	46 (5.65)
88	AITC	439 (63.53)	CPM	198 (28.65)	241 (34.88)	BJP	23 (3.33)	31 (4.49)
89	AITC	312 (45.48)	CPM	275 (40.09)	37 (5.39)	BJP	41 (5.98)	58 (8.45)
90	AITC	320 (54.61)	CPM	203 (34.64)	117 (19.97)	BJP	32 (5.46)	31 (5.29)
91	AITC	368 (52.5)	CPM	274 (39.09)	94 (13.41)	BJP	21 (3)	38 (5.42)
92	AITC	254 (49.42)	CPM	106 (20.62)	148 (28.8)	BJP	97 (18.87)	57 (11.09)
93	AITC	452 (47.53)	CPM	356 (37.43)	96 (10.1)	JDP	73 (7.68)	70 (7.36)
94	CPM	421 (48.17)	AITC	398 (45.54)	23 (2.63)	BJP	19 (2.17)	36 (4.12)
95	CPM	333 (53.97)	AITC	217 (35.17)	116 (18.8)	BJP	20 (3.24)	47 (7.62)
96	CPM	360 (66.79)	AITC	132 (24.49)	228 (42.3)	BJP	16 (2.97)	31 (5.75)
97	CPM	520 (70.56)	AITC	168 (22.8)	352 (47.76)	BJP	16 (2.17)	33 (4.48)
98	CPM	255 (50.9)	AITC	184 (36.73)	71 (14.17)	BJP	31 (6.19)	31 (6.19)
99	CPM	348 (45.19)	AITC	297 (38.57)	51 (6.62)	BJP	39 (5.06)	86 (11.17)
100	CPM	561 (52.09)	AITC	393 (36.49)	168 (15.6)	BJP	50 (4.64)	73 (6.78)
101	AITC	428 (47.35)	CPM	357 (39.49)	71 (7.86)	BJP	45 (4.98)	74 (8.19)
102	AITC	492 (54.91)	CPM	334 (37.28)	158 (17.63)	BJP	30 (3.35)	40 (4.46)
103	CPM	189 (54)	AITC	149 (42.57)	40 (11.43)	JMM	3 (0.86)	9 (2.57)
104	AITC	480 (56.74)	CPM	278 (32.86)	202 (23.88)	BJP	27 (3.19)	61 (7.21)
105	CPM	252 (48.93)	AITC	222 (43.11)	30 (5.82)	BJP	12 (2.33)	29 (5.63)
106	CPM	363 (47.76)	AITC	312 (41.05)	51 (6.71)	BJP	36 (4.74)	49 (6.45)
107	AITC	479 (55.63)	CPM	291 (33.8)	188 (21.83)	BJP	40 (4.65)	51 (5.92)
108	AITC	242 (47.54)	CPM	212 (41.65)	30 (5.89)	BJP	17 (3.34)	38 (7.47)
109	CPM	296 (49.25)	AITC	250 (41.6)	46 (7.65)	BJP	20 (3.33)	35 (5.82)
110	AITC	315 (53.3)	CPM	231 (39.09)	84 (14.21)	BJP	16 (2.71)	29 (4.91)

Contd....

Socio-Economic Amenities - Rural

Access to Education Facilities

Particulars	Number of Villages (% of Population)				
	Available	Not Available	If Not Available (Distance of Nearest Facility)		
			A	B	C
Govt. Primary School	271 (100)	10 (0)	0 (0)	0 (0)	0 (0)
Private Primary School	26 (13)	255 (87)	0 (0)	0 (0)	0 (0)
Govt. Middle School	63 (41)	218 (59)	148 (39)	37 (11)	2 (1)
Private Middle School	13 (9)	268 (91)	6 (2)	2 (1)	2 (2)
Govt. Secondary School	37 (30)	244 (70)	171 (51)	48 (13)	1 (0)
Private Secondary School	9 (7)	272 (93)	6 (2)	1 (0)	0 (0)
Govt. Senior Secondary School	20 (19)	261 (81)	131 (40)	94 (31)	16 (5)
Private Senior Secondary School	5 (6)	276 (94)	1 (0)	3 (2)	1 (0)
Govt. Arts and Science Degree College	1 (0)	280 (100)	22 (8)	67 (24)	174 (60)
Private Arts and Science Degree College	0 (0)	281 (100)	0 (0)	0 (0)	2 (2)
Govt. Engineering College	2 (1)	279 (99)	0 (0)	2 (1)	100 (32)
Private Engineering College	2 (1)	279 (99)	0 (0)	4 (2)	156 (58)
Govt. Medicine College	2 (1)	279 (99)	0 (0)	2 (1)	233 (82)
Private Medicine College	2 (1)	279 (99)	0 (0)	1 (0)	15 (6)
Govt. Management Institute	2 (1)	279 (99)	0 (0)	0 (0)	104 (39)
Private Management Institute	2 (1)	279 (99)	2 (0)	0 (0)	121 (44)
Govt. Polytechnic	1 (0)	280 (100)	1 (0)	1 (0)	255 (89)
Private Polytechnic	1 (0)	280 (100)	0 (0)	0 (0)	7 (6)
Govt. Vocational Training School/ITI	4 (3)	277 (97)	15 (7)	27 (11)	210 (70)
Private Vocational Training School/ITI	2 (1)	279 (99)	2 (1)	2 (1)	0 (0)
Govt. Non Formal Training Centre	13 (5)	268 (95)	13 (4)	13 (5)	66 (26)
Private Non Formal Training Centre	7 (3)	274 (97)	3 (1)	3 (1)	7 (2)
Govt. School For Disabled	2 (1)	279 (99)	2 (1)	3 (1)	184 (64)
Private School For Disabled	1 (0)	280 (100)	0 (0)	0 (0)	20 (8)
Government Others	21 (10)	260 (90)	0 (0)	0 (0)	0 (0)
Private Others	18 (9)	263 (91)	0 (0)	0 (0)	0 (0)

Note : Distance A : Less than 5 km; B : Between 5-10 km; C : 10+ km.; Source : Data Analysis is based on 2011 Census.

DISCLAIMER

The Terms of Use and Disclaimer of Datanet India Private Limited (hereinafter referred to as "Datanet") for use of this analysis report of **Kashipur Assembly Constituency (Kashipur Vidhan Sabha)** :-

1. **Assembly Factbook™** is a Registered Trade Mark owned by Datanet.
2. All the maps are sketched and graphical representation only and have not been drawn to the scale and also not to represent the actual geographical area or boundary of the unit.
3. The data for the aforesaid analysis is based on authentic sources and has been culled from the various publications of Census, CSO and NSSO for district and block level data, various central and state government departments, Central & State Elections Commissions and the concerned Returning Officers' releases, Electoral Rolls, Election results and allied publications, internal assessment, surveys, estimates and analysis. Therefore, certain adjustment of data at micro level may have been done to arrive closer to the macro data.
4. Data have been provided on an "As Is" and "As AVAILABLE" basis
5. The colours shown in the maps or diagram and charts of a particular party, alliance or AC are indicative and do not represent them.
6. This publication which includes maps, sheets, graphs and data would be the property under copyright of Datanet only. The user may use these for its internal study, analysis and research purposes. It's public display, re-selling or any commercial uses by the user are not allowed.
7. Datanet has taken due care and caution in compilation and processing of data and allied information, but does not guarantee the accuracy, adequacy or completeness of any information/analysis and will be not responsible for any errors or omissions or for the results obtained from the use of such information/analysis.
8. All the contents for the publication have been culled from various authentic sources and Datanet reasonably believes such sources to be reliable, but does not make any representations, express or implied as to the accuracy or fitness of use of such information. The information or contents of the information/analysis do not constitute advice and should not be relied upon in making (or refraining from making) any decision. Any reliance placed upon the information provided by Datanet is the sole responsibility and strictly at the user's risk.
9. In no event will Datanet be liable for any damages (including, without limitation, damages for loss of business projects, or loss of profits) arising in contract, tort or otherwise from the use of or inability to use any of its contents, or from any action taken (or refrained from being taken) as a result of using the analysis or any of its contents. Datanet its directors, owners, editors, officials, employees, distributor and agents or any associate will not be liable for any errors in the information contained or any consequences arising from the use of the contents of the provided information/analysis.
10. If any provision of these terms and conditions is held invalid or illegal or unenforceable for any reason by any court of competent jurisdiction, such provision shall be severed and the remainder of provisions of the terms and conditions shall continue in full force and effect as if the Term of Use had been executed with the invalid, illegal or unenforceable provision eliminated.
11. If there are any discrepancies in the information provided, please bring it to attention of Datanet for suitable rectification measures.

**Buy Online This Complete Book At
Datanet India eBooks Store**

www.indiastatpublications.com

or go directly at

[http://www.indiastatpublications.com/
Assembly_factbook/West_Bengal/Purulia/ Kashipur](http://www.indiastatpublications.com/Assembly_factbook/West_Bengal/Purulia/Kashipur)

 **india**stat**elections**

ISBN : 978-93-5293-699-1

