



West Bengal

Assembly Factbook™

Manbazar Assembly Constituency



Key Electoral Data of Manbazar
Assembly Constituency (Vidhan Sabha)

West Bengal
Assembly FactbookTM
Manbazar Assembly Constituency



Manbazar Vidhan Sabha

Editor & Director

Dr. R.K. Thukral

Research Editor

Dr. Shafeeq Rahman

Compiled, Researched and Published by Datanet India Pvt. Ltd.

D-100, 1st Floor,

Okhla Industrial Area, Phase-I,
New Delhi- 110020.

Ph.: 91-11- 43580781-84

Email : support@indiastatpublications.com

Website : www.indiastatelections.com

Online Book Store :

www.indiastatpublications.com

Report No. : AFB/WB-243-0123

ISBN : 978-93-5293-733-2

First Edition : January, 2018

Sixth Updated Edition : January, 2023

Price : Rs. 11500/-

US\$ 310

© Datanet India Pvt. Ltd.

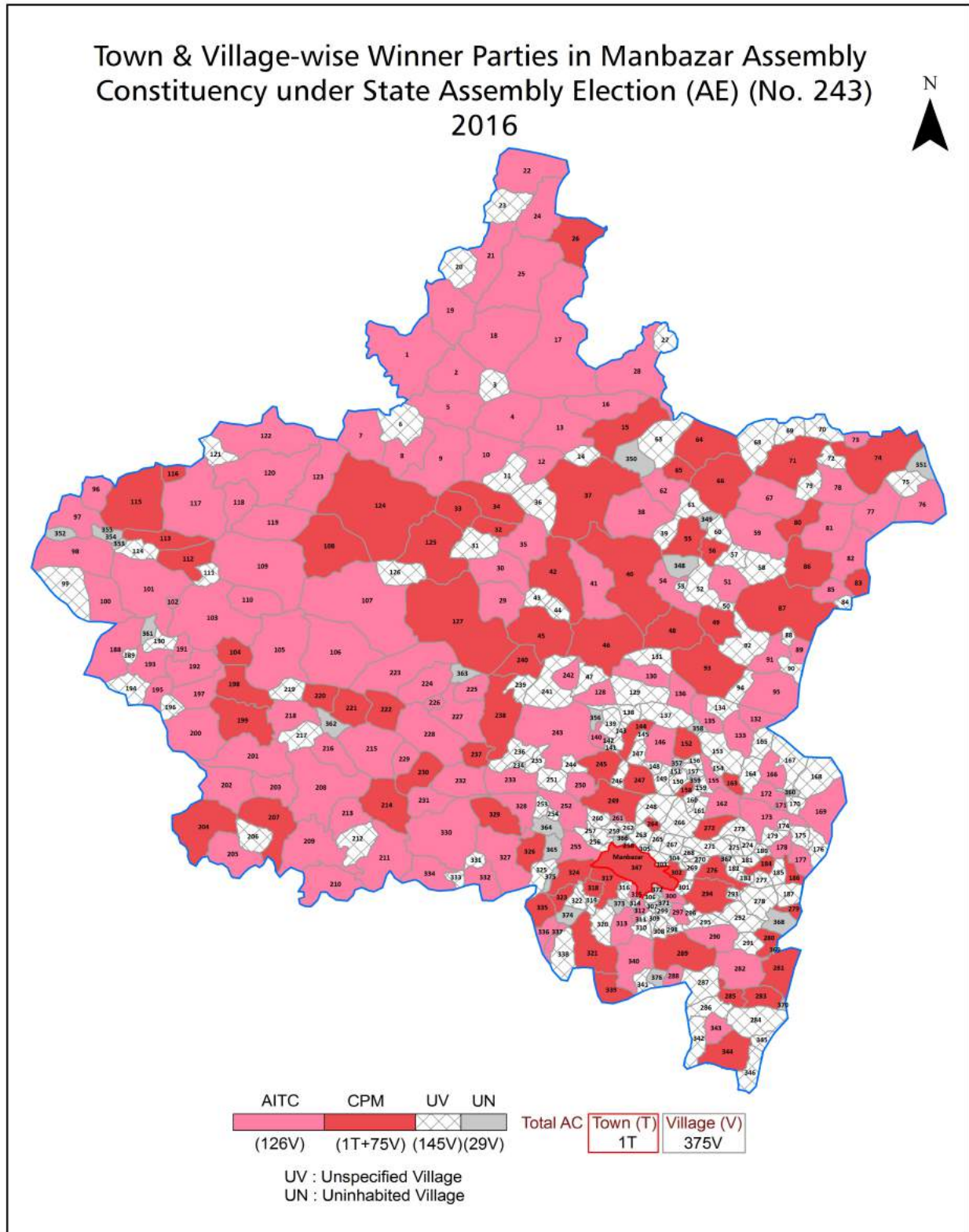
All rights reserved. No part of this book may be reproduced, stored in a retrieval system or transmitted in any form or by any means, mechanical photocopying, photographing, scanning, recording or otherwise without the prior written permission of the publisher. Please refer to Disclaimer at page no. 188 for the use of this publication.

Printed in India

Contents

No.	Particulars	Page No.
	Introduction	
1	Assembly Constituency - (Vidhan Sabha) at a Glance Features of Assembly as per Delimitation Commission of India (2008)	1-2
	Location and Political Maps	
2	Location Map Boundaries of Assembly Constituency - (Vidhan Sabha) in District Boundaries of Assembly Constituency under Parliamentary Constituency - (Lok Sabha) Town & Village-wise Winner Parties- 2021, 2019, 2016, 2014, 2011 and 2009	3-10
	Administrative Setup (2011)	
3	District Sub-district Towns Villages Inhabited Villages Uninhabited Villages Village Panchayat Intermediate Panchayat	11-28
	Demographics (2011)	
4	Population Households Rural/Urban Population Towns and Villages by Population Size Sex Ratio (Total & 0-6 Years) Religious Population Social Population Literacy Rate	29-30
	Electoral Features	
5	Important Dates of Last Elections Held Electors by Gender Service Electors Voters Voters Turnout Polling Stations & Average Number of Electors per Polling Station Electors by Age Group Present Elected Representatives	31-36
	Historical Summary Election Results	
6	Vote Share of Major Parties Winning Margin (Number & Percentage) Polarity of Parties Summary Result of Assembly Segment of Parliamentary Elections 2019, 2014, 2009, 2004 and 1999 Summary Result of Assembly Elections 2021, 2016, 2011, 2006, 2001, 1996, 1991, 1987, 1982, 1977, 1972, 1971, 1969, 1967, 1962 and 1957	37-61
	Polling Station Level Election Results	
7	Name and Number of Polling Station 2021, 2019, 2016, 2014, 2011 and 2009 Polling Station-wise Electors, Voters & Voters Turnout 2021, 2019, 2016, 2014, 2011 and 2009 Polling Station wise Elections Results 2021, 2019, 2016, 2014, 2011 and 2009	62-168
	Share of Assembly Constituency	
8	Share of Assembly Constituency - (Vidhan Sabha) in State, District and Parliamentary Constituency - (Lok Sabha)	169
	Socio-Economic Amenities (2011)	
9	Access to Administrative Units Agricultural, Manufacturing and Industrial Commodities Demographic Indicators Education Health & Manpower Drinking Water Supply Sanitation Entertainment and Recreations Infrastructure Power Food Allocation Distribution and Marketing of Agriculture Commodities Infrastructure Transport and Road Infrastructure Communication Banking and Financial Services Land Use Irrigation Source	171-185
10	Abbreviation & Sources	186-187
11	Disclaimer	188

Location & Political Map



Administrative Setup

List of Village Panchayat & Intermediate Panchayat (Block) Name - 2011

Village Name	Village Panchayat Name	Intermediate Panchayat Name
Agaya	Bagda	Puncha
Akshyapur	Manbazar	Manbazar - I
Amakocha	Gopalnagar	Manbazar - I
Amjora	Lakhra	Puncha
Amlatara	Chatumadar	Hura
Amlatora	Baramasya-Ramnagar	Manbazar - I
Amtakanali	Puncha	Puncha
Anandabazar	Chandra	Puncha
Anandapur	Bisri	Manbazar - I
Arali	Chirudihi	Puncha
Asanbani	Baramasya-Ramnagar	Manbazar - I
Babujor	Pirrah	Puncha
Badra	Lakhra	Puncha
Bagaldhara	Chandra-Pairachali	Manbazar - I
Bagda	Bagda	Puncha
Bagdega	Gopalnagar	Manbazar - I
Baghkundi	Dhanarah	Manbazar - I
Bagsarka	Chandra-Pairachali	Manbazar - I
Bahadurpur	Puncha	Puncha
Balakdi	Kenda	Puncha
Baliguma	Kamtajangidiri	Manbazar - I
Baludihi	Manbazar	Manbazar - I
Bamandiha	Dhanarah	Manbazar - I
Bamni	Bamnimaghira	Manbazar - I
Bandar Beriya	Bisri	Manbazar - I
Bangan	Baramasya-Ramnagar	Manbazar - I
Bankata	Bisri	Manbazar - I
Bankata	Manbazar	Manbazar - I
Bankata Keshyardi	Manbazar	Manbazar - I

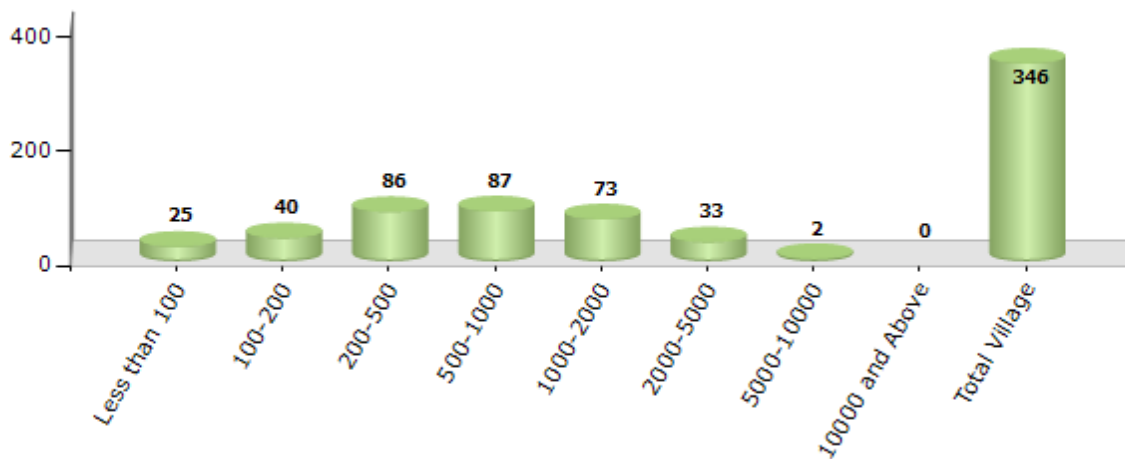
Contd....

Demographics

Number of Villages by Population Size - 2011

Less than 100	100-200	200-500	500-1000	1000-2000	2000-5000	5000-10000	10000 and Above	Total Village
25	40	86	87	73	33	2	0	346

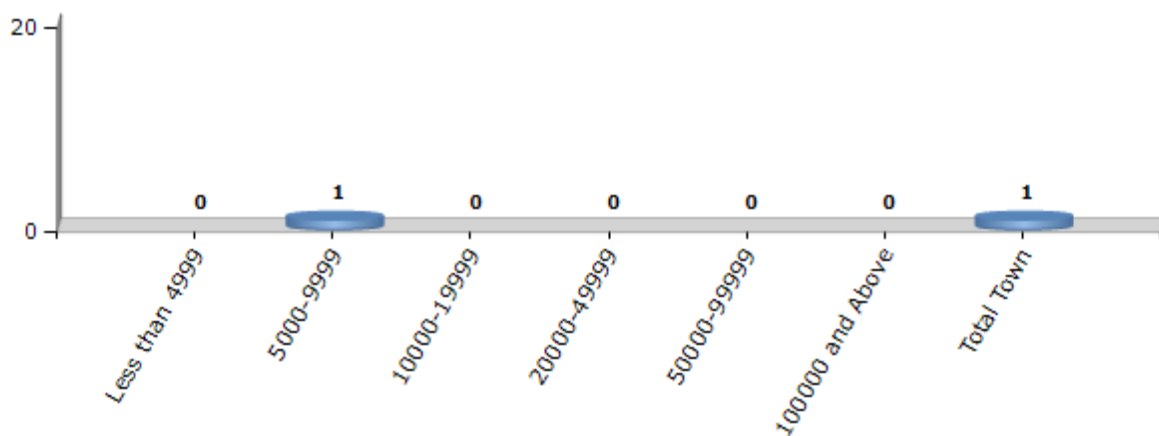
Number of Villages by Population Size - 2011



Number of Towns by Population Size - 2011

Less than 4999	5000-9999	10000-19999	20000-49999	50000-99999	100000 and Above	Total Town
0	1	0	0	0	0	1

Number of Towns by Population Size - 2011

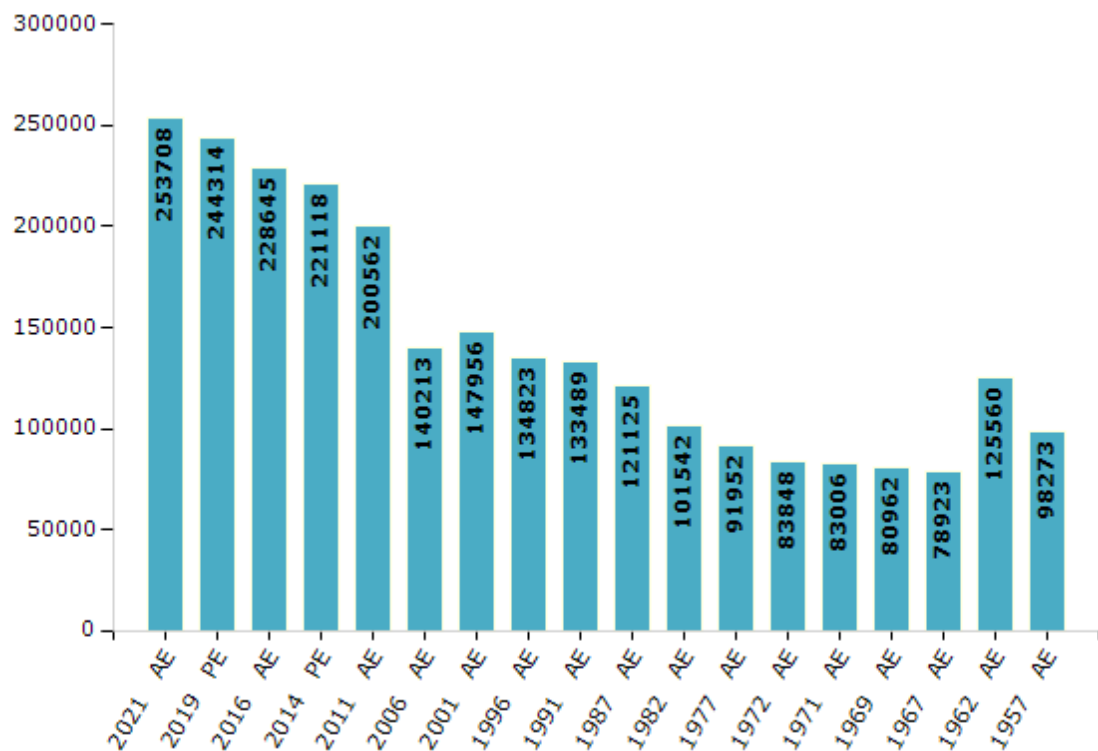


Electoral Features

Electors by Male & Female

Year	Male	Female	Others	Total	Year	Male	Female	Others	Total
2021 AE	127849	125858	1	253708	1991 AE	66657	66832	-	133489
2019 PE	123482	120830	2	244314	1987 AE	59796	61329	-	121125
2016 AE	116583	112060	2	228645	1982 AE	51438	50104	-	101542
2014 PE	113076	108041	1	221118	1977 AE	46427	45525	-	91952
2011 AE	102548	98014	0	200562	1972 AE	55899	27949	-	83848
2009 PE	-	-	-	-	1971 AE	55338	27668	-	83006
2006 AE	69951	70262	-	140213	1969 AE	40935	40027	-	80962
2004 PE	-	-	-	-	1967 AE	-	-	-	78923
2001 AE	72865	75091	-	147956	1962 AE	-	-	-	125560
1999 PE	-	-	-	-	1957 AE	-	-	-	98273
1996 AE	66880	67943	-	134823	1952 AE	-	-	-	-

Number of Electors



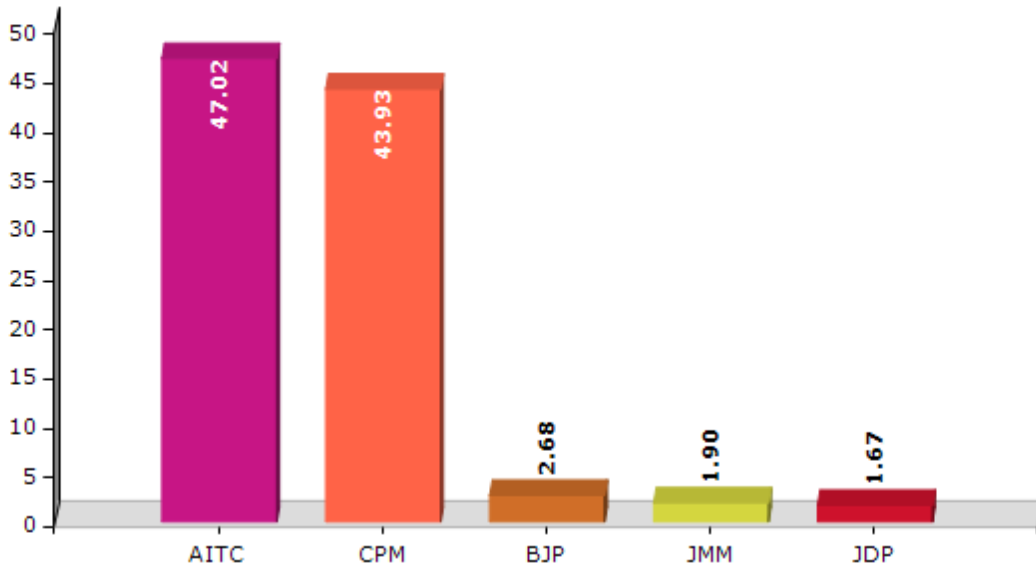
Note : AE : Assembly Election, PE : Assembly Segment of Parliamentary Election

Historical Summary Election Results

Summary Result of Assembly Election - 2011

Candidate Name	Party	Votes	Votes %
Sandhyarani Tudu	AITC	78520	47.02
Himani Hansda	CPM	73354	43.93
Gouri Sardar	BJP	4476	2.68
Balahari Murmu	JMM	3175	1.9
Abhiram Besra	JDP	2797	1.67
Lakshi Kanta Soren	IND	2114	1.27
Kartik Singh Sardar	PDS	1339	0.8
Satyakinkar Murmu	JVM	1220	0.73

Votes Percentage of Top Parties - 2011



Polling Station Level Election Results

Number and Name of Polling Stations (PS) (2016)

Number of Polling Stations	Name of Polling Stations	Number of Polling Stations	Name of Polling Stations
1	Kusumjoria Jr. High School	22	Rangametya Pry. School
2	Fufundi Pry. School	23	Baragram High School C. No. I
3	Palga Pry. School	24	Baragram High School C. No. Ii
4	Chakalta Bhagabandh High School, C-I	25	Sarachakalta Pry. School
5	Chakalta Bhagabandh High School, C- Ii	26	Dandudih S.N. High School
6	Tilgora Pry. School	27	Bariyarpur Pry. School
7	Manpur Pry. School	28	Amlatora Pry. School, C-1
8	Hijuli High School C. No.-I	29	Amlatora Pry. School, C-2
9	Hijuli High School C. No.-Ii	30	Hatikundar Pry. School (New Bldg), C-I
10	Daldali Girls High School	31	Hatikundar Pry. School (New Bldg), C-Ii
11	M.G. Collage, Lalpur, C- I	32	Chatumadar Mahatma Gandhi Vidyapith, C-I
12	M.G. Collage, Lalpur, C- Ii	33	Chatumadar Mahatma Gandhi Vidyapith, C-Ii
13	Jobjobigora Pry. School	34	Karandih Pry. School
14	Manguria New Pry. School, C-I	35	Nischintipur Pry. School
15	Manguria New Pry. School, C- Ii	36	Chakanada Pry. School
16	Manguria Ssbm Vidyapith, C-I	37	Bamundih New Pry. School Room No.-1
17	Manguria Ssbm Vidyapith, C-Ii	38	Konapara Jr. Basic School Room No.-1
18	Pratappur Pry. School	39	Konapara Jr. Basic School Room No.-2
19	Keshyatard Pry. School	40	Sourang Pry School Room No.-1
20	Nowadiah Pry. School	41	Hariharpur Pry. School Room No.-1
21	Ledadiah Pry. School	42	Balakdih High School Room No.-1

Contd....

Polling Station Level Election Results

Polling Station-wise Votes Secured by Overall Top Five Parties in Manbazar Assembly in Assembly Election (AE) under Purulia Parliamentary Constituency in West Bengal (2016)

Number of Polling Station	Winner - Sandhya Rani Tudu (AITC)	Runner-up - Ipil Murmu (CPM)	3rd - Gouri Singh Sardar (BJP)	4th - Bivisan Sing Sardar (AJSUP)	5th - Suniti Mudi (SUCI)	NOTA	Other	Total Votes Secured
36	485	220	10	3	0	5	0	723
37	378	316	41	4	6	2	0	747
38	383	142	11	4	4	3	0	547
39	304	309	14	4	1	4	0	636
40	359	312	7	5	4	2	0	689
41	509	389	18	16	3	9	0	944
42	527	316	23	4	2	5	0	877
43	410	169	14	1	2	6	0	602
44	292	317	12	8	7	4	0	640
45	555	347	37	15	4	11	0	969
46	494	306	11	0	0	3	0	814
47	321	252	21	4	0	1	0	599
48	243	331	1	4	3	3	0	585
49	511	254	31	1	0	5	0	802
50	342	198	37	5	2	12	0	596
51	380	346	25	5	1	3	0	760
52	397	227	17	3	0	7	0	651
53	322	404	20	6	0	4	0	756
54	283	323	66	1	2	3	0	678
55	195	279	5	1	1	1	0	482
56	283	51	166	4	0	4	0	508
57	195	56	179	4	0	4	0	438
58	297	250	14	3	0	4	0	568
59	348	324	17	3	0	5	0	697
60	571	326	14	2	2	4	0	919
61	363	164	23	10	5	8	0	573
62	217	66	17	5	0	2	0	307
63	300	266	10	1	1	2	0	580
64	397	395	55	9	11	11	0	878
65	423	261	21	5	0	4	0	714
66	193	209	6	1	0	2	0	411
67	380	326	18	4	3	7	0	738
68	285	208	17	6	1	6	0	523
69	306	191	2	0	1	4	0	504
70	184	305	30	2	2	4	0	527

Contd....

Polling Station Level Election Results

Winner, Runner-up and 3rd Party Position & Winning Margin According to Polling Stations in Manbazar Assembly in Assembly Election (AE) under Purulia Parliamentary Constituency in West Bengal (2016)

Polling Station Number	Winner Party	Winner Votes (%)	Runner-up Party	Runner-up Votes (%)	Winning Margin Votes (%)	Third Party	Third Party Votes (%)	Other Votes (%)
75	CPM	374 (46.87)	AITC	341 (42.73)	33 (4.14)	BJP	68 (8.52)	15 (1.88)
76	CPM	408 (54.69)	AITC	297 (39.81)	111 (14.88)	BJP	21 (2.82)	20 (2.68)
77	CPM	367 (61.78)	AITC	206 (34.68)	161 (27.1)	BJP	13 (2.19)	8 (1.35)
78	CPM	313 (56.6)	AITC	215 (38.88)	98 (17.72)	BJP	14 (2.53)	11 (1.99)
79	AITC	284 (50.27)	CPM	235 (41.59)	49 (8.68)	AJSUP	30 (5.31)	16 (2.83)
80	CPM	316 (57.04)	AITC	197 (35.56)	119 (21.48)	AJSUP	24 (4.33)	17 (3.07)
81	CPM	425 (59.86)	AITC	251 (35.35)	174 (24.51)	BJP	17 (2.39)	17 (2.39)
82	CPM	356 (54.6)	AITC	269 (41.26)	87 (13.34)	BJP	12 (1.84)	15 (2.3)
83	CPM	370 (67.52)	AITC	169 (30.84)	201 (36.68)	BJP	4 (0.73)	5 (0.91)
84	AITC	318 (55.59)	CPM	212 (37.06)	106 (18.53)	AJSUP	22 (3.85)	20 (3.5)
85	CPM	399 (64.56)	AITC	211 (34.14)	188 (30.42)	BJP	6 (0.97)	2 (0.32)
86	AITC	425 (50.42)	CPM	371 (44.01)	54 (6.41)	BJP	30 (3.56)	17 (2.02)
87	AITC	490 (55.62)	CPM	316 (35.87)	174 (19.75)	BJP	51 (5.79)	24 (2.72)
88	AITC	389 (47.21)	CPM	361 (43.81)	28 (3.4)	BJP	47 (5.7)	27 (3.28)
89	CPM	332 (59.07)	AITC	218 (38.79)	114 (20.28)	BJP	3 (0.53)	9 (1.6)
90	CPM	334 (53.18)	AITC	251 (39.97)	83 (13.21)	BJP	23 (3.66)	20 (3.18)
91	CPM	421 (57.99)	AITC	288 (39.67)	133 (18.32)	BJP	10 (1.38)	7 (0.96)
92	AITC	316 (52.4)	CPM	251 (41.63)	65 (10.77)	BJP	25 (4.15)	11 (1.82)
93	AITC	382 (62.42)	CPM	205 (33.5)	177 (28.92)	BJP	12 (1.96)	13 (2.12)
94	CPM	550 (68.32)	AITC	231 (28.7)	319 (39.62)	BJP	15 (1.86)	9 (1.12)
95	CPM	464 (61.13)	AITC	247 (32.54)	217 (28.59)	BJP	17 (2.24)	31 (4.08)
96	AITC	314 (49.76)	CPM	292 (46.28)	22 (3.48)	BJP	15 (2.38)	10 (1.58)
97	AITC	333 (51.95)	CPM	287 (44.77)	46 (7.18)	BJP	11 (1.72)	10 (1.56)
98	CPM	259 (52.97)	AITC	199 (40.7)	60 (12.27)	BJP	17 (3.48)	14 (2.86)
99	CPM	371 (54.16)	AITC	267 (38.98)	104 (15.18)	BJP	23 (3.36)	24 (3.5)
100	AITC	336 (55.72)	CPM	207 (34.33)	129 (21.39)	BJP	48 (7.96)	12 (1.99)
101	CPM	441 (61.59)	AITC	238 (33.24)	203 (28.35)	BJP	18 (2.51)	19 (2.65)
102	CPM	591 (68.56)	AITC	229 (26.57)	362 (41.99)	BJP	27 (3.13)	15 (1.74)
103	AITC	503 (54.73)	CPM	343 (37.32)	160 (17.41)	BJP	60 (6.53)	13 (1.41)
104	CPM	414 (61.06)	AITC	211 (31.12)	203 (29.94)	BJP	32 (4.72)	21 (3.1)
105	CPM	215 (49.2)	AITC	165 (37.76)	50 (11.44)	BJP	38 (8.7)	19 (4.35)
106	CPM	291 (54.09)	AITC	203 (37.73)	88 (16.36)	BJP	25 (4.65)	19 (3.53)
107	AITC	350 (45.34)	CPM	308 (39.9)	42 (5.44)	BJP	69 (8.94)	45 (5.83)
108	AITC	354 (47.77)	CPM	318 (42.91)	36 (4.86)	BJP	49 (6.61)	20 (2.7)
109	CPM	328 (61.54)	AITC	176 (33.02)	152 (28.52)	BJP	15 (2.81)	14 (2.63)
110	CPM	236 (50.32)	AITC	184 (39.23)	52 (11.09)	BJP	25 (5.33)	24 (5.12)
111	AITC	367 (57.7)	CPM	190 (29.87)	177 (27.83)	BJP	44 (6.92)	35 (5.5)

Contd....

Socio-Economic Amenities - Rural

Access to Education Facilities

Particulars	Number of Villages (% of Population)				
	Available	Not Available	If Not Available (Distance of Nearest Facility)		
			A	B	C
Govt. Primary School	293 (97)	53 (3)	0 (0)	0 (0)	0 (0)
Private Primary School	22 (15)	324 (85)	0 (0)	0 (0)	0 (0)
Govt. Middle School	79 (44)	267 (56)	151 (32)	39 (7)	3 (1)
Private Middle School	10 (5)	336 (95)	0 (0)	0 (0)	3 (0)
Govt. Secondary School	56 (33)	290 (67)	178 (41)	72 (16)	1 (0)
Private Secondary School	3 (1)	343 (99)	0 (0)	0 (0)	0 (0)
Govt. Senior Secondary School	29 (16)	317 (84)	148 (38)	128 (33)	6 (2)
Private Senior Secondary School	0 (0)	346 (100)	1 (1)	1 (0)	0 (0)
Govt. Arts and Science Degree College	11 (5)	335 (95)	35 (10)	110 (29)	143 (44)
Private Arts and Science Degree College	0 (0)	346 (100)	0 (0)	2 (0)	1 (1)
Govt. Engineering College	2 (0)	344 (100)	2 (1)	7 (4)	132 (39)
Private Engineering College	5 (3)	341 (97)	0 (0)	2 (1)	146 (41)
Govt. Medicine College	2 (0)	344 (100)	0 (0)	2 (0)	280 (82)
Private Medicine College	0 (0)	346 (100)	0 (0)	0 (0)	12 (4)
Govt. Management Institute	3 (2)	343 (98)	0 (0)	0 (0)	143 (42)
Private Management Institute	3 (1)	343 (99)	0 (0)	0 (0)	94 (31)
Govt. Polytechnic	7 (1)	339 (99)	1 (1)	3 (1)	283 (81)
Private Polytechnic	1 (0)	345 (100)	0 (0)	0 (0)	7 (3)
Govt. Vocational Training School/ITI	12 (5)	334 (95)	49 (13)	57 (14)	159 (47)
Private Vocational Training School/ITI	1 (1)	345 (99)	1 (1)	1 (0)	10 (2)
Govt. Non Formal Training Centre	3 (2)	343 (98)	3 (1)	20 (5)	47 (21)
Private Non Formal Training Centre	1 (1)	345 (99)	1 (0)	7 (1)	32 (6)
Govt. School For Disabled	8 (2)	338 (98)	5 (1)	0 (0)	214 (63)
Private School For Disabled	2 (1)	344 (99)	1 (0)	0 (0)	0 (0)
Government Others	5 (1)	341 (99)	0 (0)	0 (0)	0 (0)
Private Others	4 (1)	342 (99)	0 (0)	0 (0)	0 (0)

Note : Distance A : Less than 5 km; B : Between 5-10 km; C : 10+ km.; Source : Data Analysis is based on 2011 Census.

DISCLAIMER

The Terms of Use and Disclaimer of Datanet India Private Limited (hereinafter referred to as "Datanet") for use of this analysis report of **Manbazar Assembly Constituency (Manbazar Vidhan Sabha) :-**

1. **Assembly Factbook™** is a Registered Trade Mark owned by Datanet.
2. All the maps are sketched and graphical representation only and have not been drawn to the scale and also not to represent the actual geographical area or boundary of the unit.
3. The data for the aforesaid analysis is based on authentic sources and has been culled from the various publications of Census, CSO and NSSO for district and block level data, various central and state government departments, Central & State Elections Commissions and the concerned Returning Officers' releases, Electoral Rolls, Election results and allied publications, internal assessment, surveys, estimates and analysis. Therefore, certain adjustment of data at micro level may have been done to arrive closer to the macro data.
4. Data have been provided on an "As Is" and "As AVAILABLE" basis
5. The colours shown in the maps or diagram and charts of a particular party, alliance or AC are indicative and do not represent them.
6. This publication which includes maps, sheets, graphs and data would be the property under copyright of Datanet only. The user may use these for its internal study, analysis and research purposes. It's public display, re-selling or any commercial uses by the user are not allowed.
7. Datanet has taken due care and caution in compilation and processing of data and allied information, but does not guarantee the accuracy, adequacy or completeness of any information/analysis and will be not responsible for any errors or omissions or for the results obtained from the use of such information/analysis.
8. All the contents for the publication have been culled from various authentic sources and Datanet reasonably believes such sources to be reliable, but does not make any representations, express or implied as to the accuracy or fitness of use of such information. The information or contents of the information/analysis do not constitute advice and should not be relied upon in making (or refraining from making) any decision. Any reliance placed upon the information provided by Datanet is the sole responsibility and strictly at the user's risk.
9. In no event will Datanet be liable for any damages (including, without limitation, damages for loss of business projects, or loss of profits) arising in contract, tort or otherwise from the use of or inability to use any of its contents, or from any action taken (or refrained from being taken) as a result of using the analysis or any of its contents. Datanet its directors, owners, editors, officials, employees, distributor and agents or any associate will not be liable for any errors in the information contained or any consequences arising from the use of the contents of the provided information/analysis.
10. If any provision of these terms and conditions is held invalid or illegal or unenforceable for any reason by any court of competent jurisdiction, such provision shall be severed and the remainder of provisions of the terms and conditions shall continue in full force and effect as if the Term of Use had been executed with the invalid, illegal or unenforceable provision eliminated.
11. If there are any discrepancies in the information provided, please bring it to attention of Datanet for suitable rectification measures.

Buy Online This Complete Book At
Datanet India eBooks Store

www.indiastatpublications.com

or go directly at

[http://www.indiastatpublications.com/
Assembly_factbook/West_Bengal/Purulia/Manbazar](http://www.indiastatpublications.com/Assembly_factbook/West_Bengal/Purulia/Manbazar)

 **india**stat**elections**

ISBN : 978-93-5293-733-2



9 789352 937332